



Odisha

# Assembly Factbook™

Ranpur Assembly Constituency



Key Electoral Data of Ranpur  
Assembly Constituency (Vidhan Sabha)

Odisha

# **Assembly Factbook**<sup>TM</sup>

Ranpur Assembly Constituency



Ranpur Vidhan Sabha

## **Editor & Director**

Dr. R.K. Thukral

## **Research Editor**

Dr. Shafeeq Rahman

## **Compiled, Researched and Published by Datanet India Pvt. Ltd.**

D-100, 1st Floor,

Okhla Industrial Area, Phase-I,  
New Delhi- 110020.

Ph.: 91-11- 43580781-84

Email : support@indiastatpublications.com

Website : www.indiastatelections.com

## **Online Book Store :**

www.indiastatpublications.com

**Report No. :** AFB/OD-119-0123

**ISBN :** 978-93-5313-287-3

**First Edition :** January, 2018

**Sixth Updated Edition :** January, 2023

**Price :** Rs. 11500/-

US\$ 310

© **Datanet India Pvt. Ltd.**

All rights reserved. No part of this book may be reproduced, stored in a retrieval system or transmitted in any form or by any means, mechanical photocopying, photographing, scanning, recording or otherwise without the prior written permission of the publisher. Please refer to Disclaimer at page no. 219 for the use of this publication.

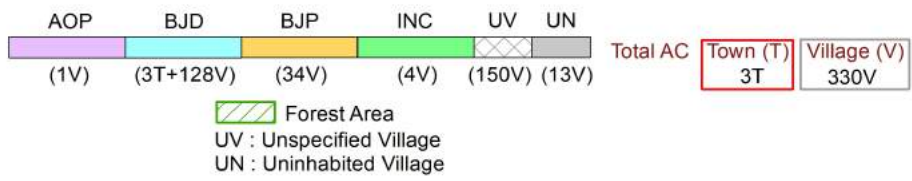
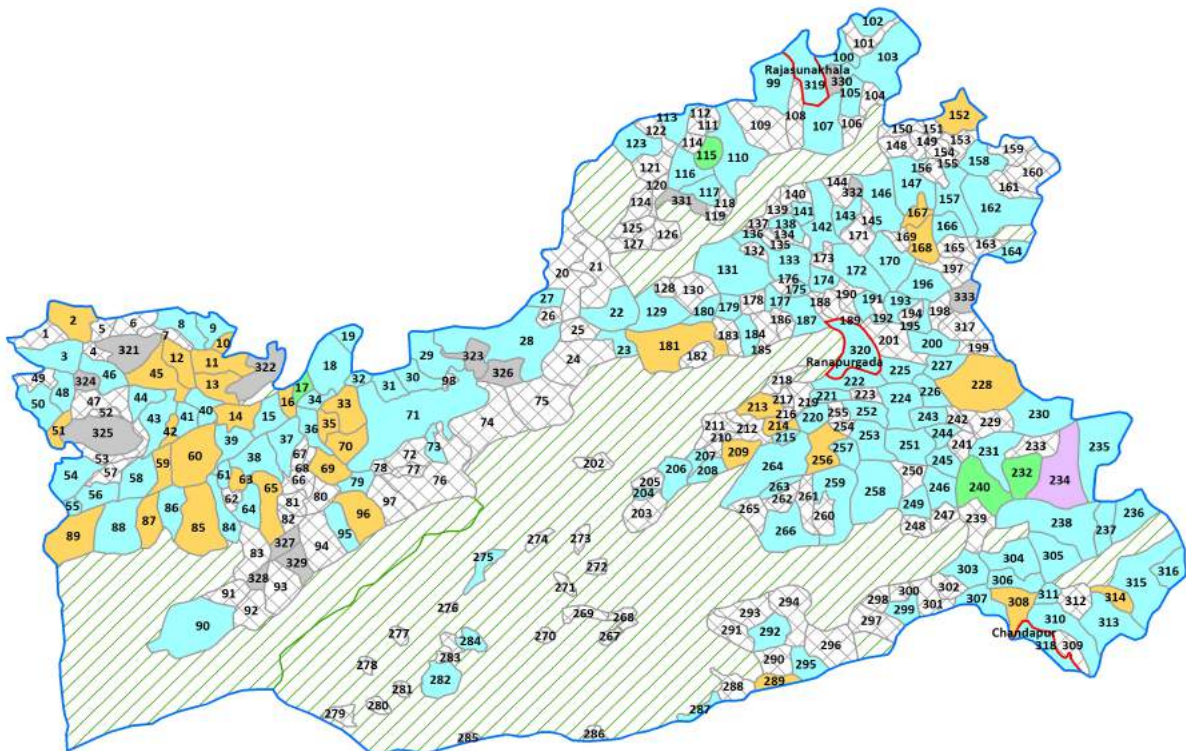
Printed in India

# Contents

No.	Particulars	Page No.
	<b>Introduction</b>	
1	Assembly Constituency - (Vidhan Sabha) at a Glance   Features of Assembly as per Delimitation Commission of India (2008)	1-2
	<b>Location and Political Maps</b>	
2	Location Map   Boundaries of Assembly Constituency - (Vidhan Sabha) in District   Boundaries of Assembly Constituency under Parliamentary Constituency - (Lok Sabha)   Town & Village-wise Winner Parties- 2019-PE, 2019-AE, 2014-PE, 2014-AE, 2009-PE and 2009-AE	3-11
	<b>Administrative Setup (2011)</b>	
3	District   Sub-district   Towns   Villages   Inhabited Villages   Uninhabited Villages   Village Panchayat   Intermediate Panchayat	12-27
	<b>Demographics (2011)</b>	
4	Population   Households   Rural/Urban Population   Towns and Villages by Population Size   Sex Ratio (Total & 0-6 Years)   Religious Population   Social Population   Literacy Rate	28-29
	<b>Electoral Features</b>	
5	Important Dates of Last Elections Held   Electors by Gender   Service Electors   Voters   Voters Turnout   Polling Stations & Average Number of Electors per Polling Station   Electors by Age Group   Present Elected Representatives	30-35
	<b>Historical Summary Election Results</b>	
6	Vote Share of Major Parties   Winning Margin (Number & Percentage)   Polarity of Parties   Summary Result of Assembly Segment of Parliamentary Elections 2019, 2014, 2009, 2004 and 1999   Summary Result of Assembly Elections 2019, 2014, 2009, 2004, 2000, 1995, 1990, 1985, 1980, 1977, 1974, 1971, 1967, 1961, 1957 and 1952	36-60
	<b>Polling Station Level Election Results</b>	
7	Name and Number of Polling Station 2019-PE, 2019-AE, 2014-PE, 2014-AE, 2009-PE and 2009-AE   Polling Station-wise Electors, Voters & Voters Turnout 2019-PE, 2019-AE, 2014-PE, 2014-AE, 2009-PE and 2009-AE   Polling Station wise Elections Results 2019-PE, 2019-AE, 2014-PE, 2014-AE, 2009-PE and 2009-AE	61-198
	<b>Share of Assembly Constituency</b>	
8	Share of Assembly Constituency - (Vidhan Sabha) in State, District and Parliamentary Constituency - (Lok Sabha)	199
	<b>Socio-Economic Amenities (2011)</b>	
9	Access to Administrative Units   Agricultural, Manufacturing and Industrial Commodities   Demographic Indicators   Education   Health & Manpower   Drinking Water Supply   Sanitation   Entertainment and Recreations Infrastructure   Power   Food Allocation Distribution and Marketing of Agriculture Commodities Infrastructure   Transport and Road Infrastructure   Communication   Banking and Financial Services   Land Use   Irrigation Source	201-215
10	<b>Abbreviation &amp; Sources</b>	216-217
11	<b>Disclaimer</b>	219

Location & Political Map

Town & Village-wise Winner Parties in Ranpur Assembly Constituency under State Assembly Election (AE) (No. 119) 2014



## Administrative Setup

### List of Village Panchayat & Intermediate Panchayat (Block) Name - 2011

Village Name	Village Panchayat Name	Intermediate Panchayat Name
Adala	Lodhachua	Ranapur
Akhupadar	Balabhadrapur	Ranapur
Ambajhara	Khairpalli	Ranapur
Andharuasamanta Singharpur	Gopalpur	Ranapur
Angisingi	Angisingi	Odagaon
Anlapali	Brundabanpur	Ranapur
Arada	Balabhadrapur	Ranapur
Arakhapalli	Kulasara	Ranapur
Arjunapur	Raipada	Ranapur
Asuradhipa	Hariharpur	Odagaon
Badabaramul	Gopalpur	Ranapur
Badabhuin	Rankadeuli	Ranapur
Badabhuin	Khairpalli	Ranapur
Badachakundajhar	Bandhamunda	Ranapur
Badagorada	Badagorada	Odagaon
Badakutuni	Kajalaipali	Odagaon
Badapathuria	Khairpalli	Ranapur
Badhipatna	Narendrapur	Ranapur
Badhisahi	Kajalaipali	Odagaon
Badput	Hariharpur	Odagaon
Bagala	Lodhachua	Ranapur
Bajrakota	Bajrakota	Ranapur
Balabhadrapur	Kasanda	Ranapur
Balabhadrapur	Balabhadrapur	Ranapur
Balarampur	Brajarajapur	Ranapur
Balarampur	Raipada	Ranapur
Balia	Khairpalli	Ranapur
Bamada	Brajarajapur	Ranapur
Bandhamunda	Bandhamunda	Ranapur

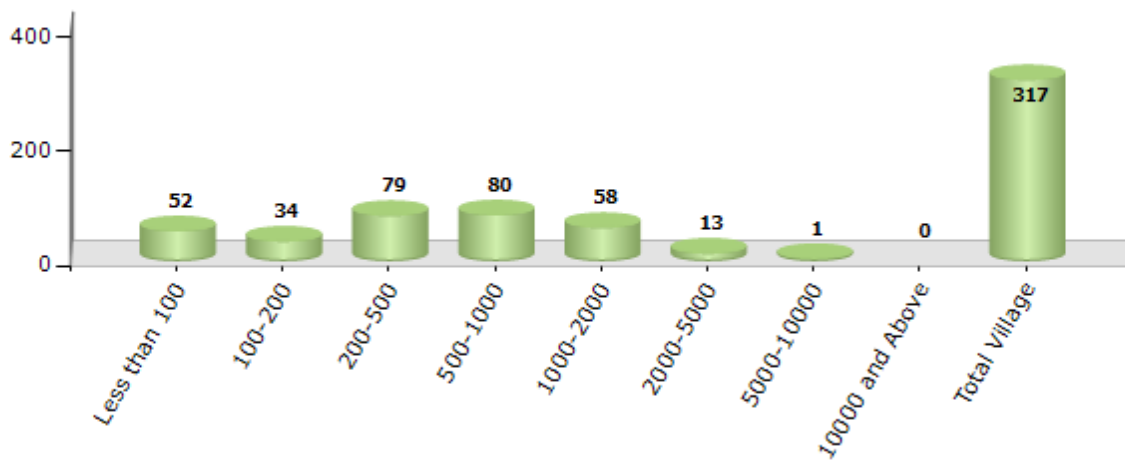
Contd....

Demographic

Number of Villages by Population Size - 2011

Less than 100	100-200	200-500	500-1000	1000-2000	2000-5000	5000-10000	10000 and Above	Total Village
52	34	79	80	58	13	1	0	317

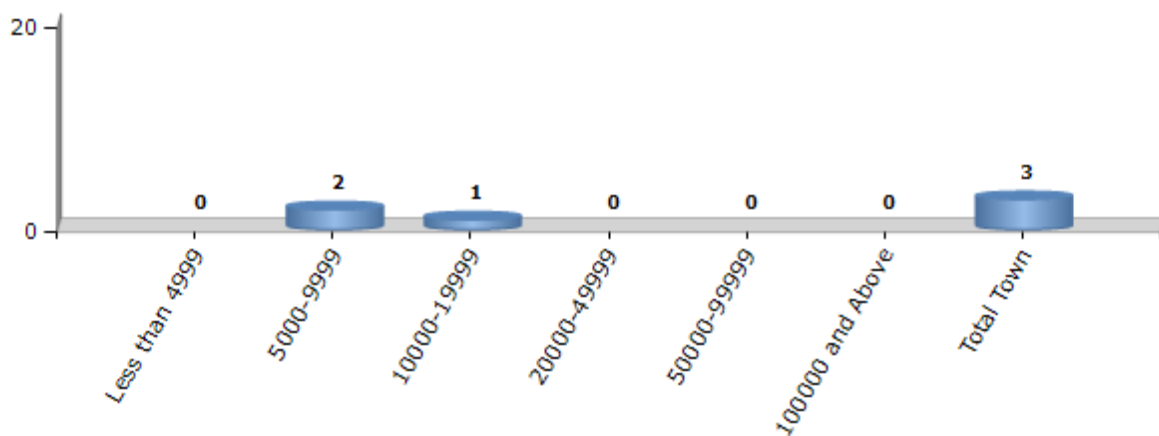
Number of Villages by Population Size - 2011



Number of Towns by Population Size - 2011

Less than 4999	5000-9999	10000-19999	20000-49999	50000-99999	100000 and Above	Total Town
0	2	1	0	0	0	3

Number of Towns by Population Size - 2011



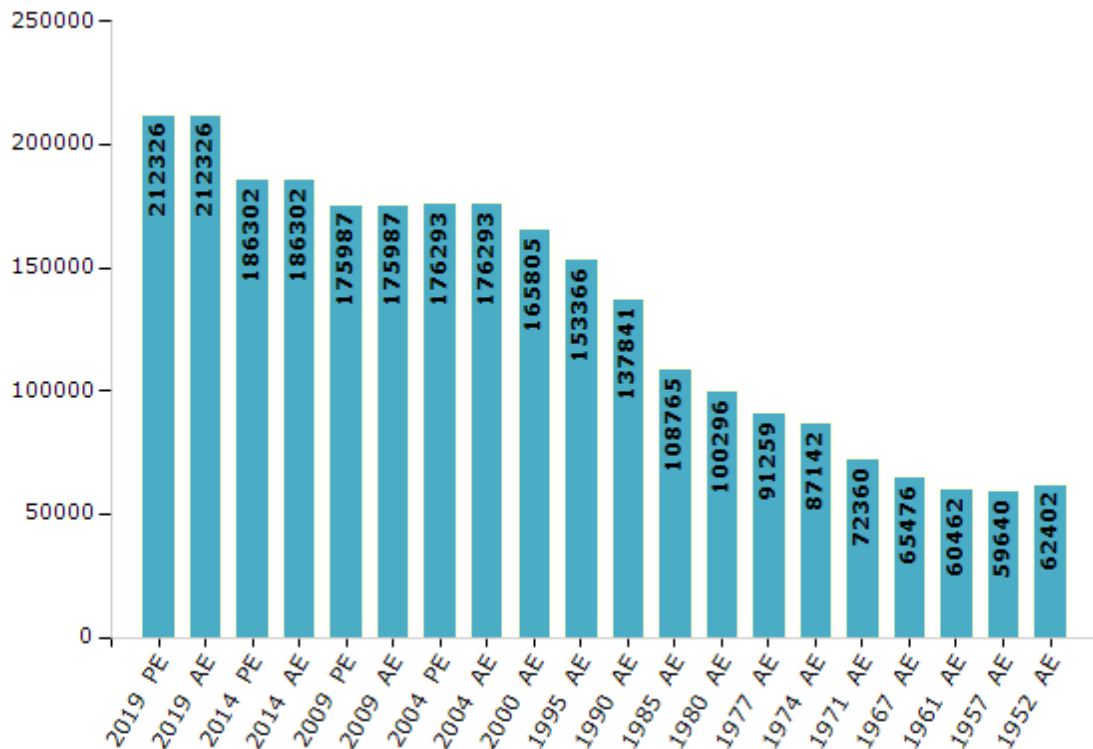
## Electoral Features

### Electors by Male & Female

Year	Male	Female	Others	Total
2019 PE	111296	101010	20	212326
2019 AE	111296	101010	20	212326
2014 PE	99605	86692	5	186302
2014 AE	99605	86692	5	186302
2009 PE	93140	82847	-	175987
2009 AE	93140	82847	-	175987
2004 PE	92736	83557	-	176293
2004 AE	92736	83557	-	176293
2000 AE	86618	79187	-	165805
1999 PE	-	-	-	-
1995 AE	80805	72561	-	153366

Year	Male	Female	Others	Total
1990 AE	74096	63745	-	137841
1985 AE	57244	51521	-	108765
1980 AE	51756	48540	-	100296
1977 AE	48490	42769	-	91259
1974 AE	45039	42103	-	87142
1971 AE	37715	34645	-	72360
1967 AE	65476	0	-	65476
1961 AE	60462	0	-	60462
1957 AE	59640	0	-	59640
1952 AE	-	-	-	62402

Number of Electors



Note : AE : Assembly Election, PE : Assembly Segment of Parliamentary Election

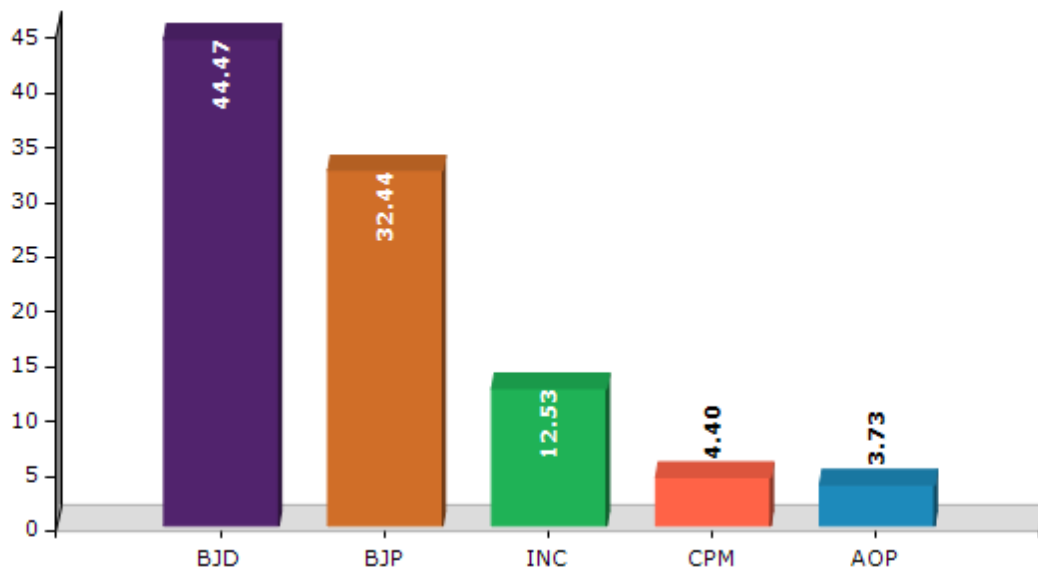


## Historical Summary Election Results

### Summary Result of Assembly Election - 2014

Candidate Name	Party	Votes	Votes %
Rabinarayan Mohapatra	BJD	60705	44.47
Surama Padhy	BJP	44279	32.44
Satyajit Pattanaik	INC	17110	12.53
Golak Bihari Muduli	CPM	6002	4.4
Subhashree Panda	AOP	5091	3.73
Jogendra Nayak	BSP	691	0.51
Krishna Chandra Mahapatra	SUCI	445	0.33
Satyanarayan Mishra	IND	444	0.33
Artatran Pradhan	SKD	391	0.29
Debaraj Sahoo	AAP	368	0.27
Praful Rautray	IND	255	0.19
	NOTA	720	0.53

Votes Percentage of Top Parties - 2014



## Polling Station Level Election Results

### Number and Name of Polling Stations (PS) (2019 AE)

Number of Polling Stations	Name of Polling Stations	Number of Polling Stations	Name of Polling Stations
1	Solapata	22	Puania
2	Solapata	23	Gotisahi
3	Padmadeipur	24	Kusapanderi
4	Sanagorada	25	Kalyanpur
5	Dimisar-1	26	Darapada
6	Dimisar-2	27	Fasipalli
7	Dimisar-3	28	Magarbandha-1
8	Haripur	29	Magarbandha-2
9	Patulisahi	30	Binayakpur
10	Kurudanga	31	Sarankul-1
11	Godipada-1	32	Sarankul-2
12	Godipada-2	33	Sarankul-3
13	Godipada -3	34	Sarankul-4
14	Jagirikhairpati	35	Bhikaripada
15	Badagorada	36	Katarajhari
16	Badagorada	37	Baunsia
17	Angisingi	38	Dhusuma
18	Angisingi	39	Sikharpur-1
19	Gunjabarana	40	Sikharpur-2
20	Gambharidihi	41	Sikharpur-3
21	Kantabania	42	Sikharpur-4

Contd....

## Polling Station Level Election Results

### Polling Station-wise Votes Secured by Overall Top Five Parties in Ranpur Assembly in Assembly Election (AE) under Puri Parliamentary Constituency in Odisha (2019)

Number of Polling Station	Winner - Satyanarayan Pradhan (BJD)	Runner-up - Surama Padhy (BJP)	3rd - Subhashree Panda (INC)	4th - Nityananda Parida (CPM)	5th - Debaraj Sahu (AIFB)	NOTA	Other	Total Votes Secured
36	487	290	20	7	1	2	10	817
37	203	181	10	1	1	4	8	408
38	485	319	38	4	1	9	17	873
39	456	272	29	2	0	2	15	776
40	419	359	19	6	7	11	9	830
41	307	427	25	4	0	4	10	777
42	247	475	17	11	3	2	7	762
43	140	250	29	3	2	3	7	434
44	173	412	64	22	2	2	3	678
45	379	349	16	9	2	5	34	794
46	308	255	40	13	4	2	21	643
47	186	243	17	5	2	3	5	461
48	471	405	12	7	3	0	3	901
49	249	402	29	7	2	2	9	700
50	155	298	15	3	2	5	6	484
51	259	327	22	4	2	2	6	622
52	353	401	23	5	3	6	16	807
53	150	480	18	2	6	4	3	663
54	429	289	14	5	1	2	5	745
55	364	400	13	1	2	7	3	790
56	297	229	7	10	0	2	1	546
57	234	155	12	4	1	3	2	411
58	314	177	180	2	2	4	7	686
59	235	277	98	2	4	5	10	631
60	305	319	13	3	1	2	4	647
61	449	247	16	11	3	2	9	737
62	102	64	5	1	0	1	2	175
63	339	235	10	6	3	4	13	610
64	7	443	2	0	0	0	0	452
65	320	329	74	13	3	1	6	746
66	106	159	19	1	2	5	9	301
67	408	175	52	2	2	1	2	642
68	291	134	32	4	0	1	8	470
69	352	452	21	3	0	0	7	835
70	481	303	20	5	1	0	6	816

Contd....

## Polling Station Level Election Results

### Winner, Runner-up and 3rd Party Position & Winning Margin According to Polling Stations in Ranpur Assembly in Assembly Election (AE) under Puri Parliamentary Constituency in Odisha (2019)

Polling Station Number	Winner Party	Winner Votes (%)	Runner-up Party	Runner-up Votes (%)	Winning Margin Votes (%)	Third Party	Third Party Votes (%)	Other Votes (%)
71	BJP	164 (49.85)	BJD	142 (43.16)	22 (6.69)	INC	13 (3.95)	10 (3.04)
72	BJD	330 (43.48)	BJP	328 (43.21)	2 (0.27)	INC	71 (9.35)	30 (3.95)
73	BJP	434 (57.71)	BJD	274 (36.44)	160 (21.27)	INC	32 (4.26)	12 (1.6)
74	BJD	177 (58.22)	BJP	120 (39.47)	57 (18.75)	INC	3 (0.99)	4 (1.32)
75	BJD	292 (55.41)	BJP	227 (43.07)	65 (12.34)	INC	5 (0.95)	3 (0.57)
76	BJD	335 (58.06)	BJP	188 (32.58)	147 (25.48)	INC	41 (7.11)	13 (2.25)
77	BJD	479 (61.41)	BJP	275 (35.26)	204 (26.15)	INC	10 (1.28)	16 (2.05)
78	BJD	382 (58.41)	BJP	217 (33.18)	165 (25.23)	INC	36 (5.5)	19 (2.91)
79	BJD	572 (58.67)	BJP	338 (34.67)	234 (24)	INC	22 (2.26)	43 (4.41)
80	BJD	327 (50.54)	BJP	279 (43.12)	48 (7.42)	INC	18 (2.78)	23 (3.55)
81	BJD	333 (53.03)	BJP	254 (40.45)	79 (12.58)	INC	18 (2.87)	23 (3.66)
82	BJD	210 (43.93)	BJP	203 (42.47)	7 (1.46)	INC	58 (12.13)	7 (1.46)
83	BJP	454 (51.71)	BJD	362 (41.23)	92 (10.48)	INC	47 (5.35)	15 (1.71)
84	BJD	292 (54.07)	BJP	143 (26.48)	149 (27.59)	INC	88 (16.3)	17 (3.15)
85	BJD	340 (51.36)	BJP	282 (42.6)	58 (8.76)	INC	30 (4.53)	10 (1.51)
86	BJP	480 (54.55)	BJD	363 (41.25)	117 (13.3)	INC	16 (1.82)	21 (2.39)
87	BJP	349 (47.42)	BJD	330 (44.84)	19 (2.58)	INC	46 (6.25)	11 (1.49)
88	BJP	33 (47.83)	BJD	30 (43.48)	3 (4.35)	INC	3 (4.35)	3 (4.35)
89	BJD	501 (62.24)	BJP	244 (30.31)	257 (31.93)	INC	42 (5.22)	18 (2.24)
90	BJP	285 (43.85)	BJD	270 (41.54)	15 (2.31)	INC	84 (12.92)	11 (1.69)
91	BJP	211 (46.07)	BJD	210 (45.85)	1 (0.22)	INC	34 (7.42)	3 (0.66)
92	BJP	51 (68.92)	BJD	15 (20.27)	36 (48.65)	INC	7 (9.46)	1 (1.35)
93	BJD	326 (54.33)	BJP	173 (28.83)	153 (25.5)	INC	92 (15.33)	9 (1.5)
94	BJD	454 (48.56)	BJP	327 (34.97)	127 (13.59)	INC	121 (12.94)	33 (3.53)
95	BJP	373 (43.42)	BJD	345 (40.16)	28 (3.26)	INC	127 (14.78)	14 (1.63)
96	BJP	301 (53.09)	BJD	205 (36.16)	96 (16.93)	INC	46 (8.11)	15 (2.65)
97	BJD	227 (52.42)	BJP	164 (37.88)	63 (14.54)	INC	21 (4.85)	21 (4.85)
98	BJD	292 (51.14)	BJP	229 (40.11)	63 (11.03)	INC	25 (4.38)	25 (4.38)
99	BJP	232 (49.57)	BJD	182 (38.89)	50 (10.68)	INC	37 (7.91)	17 (3.63)
100	BJD	92 (54.12)	BJP	67 (39.41)	25 (14.71)	INC	10 (5.88)	1 (0.59)
101	BJD	299 (43.21)	BJP	260 (37.57)	39 (5.64)	INC	115 (16.62)	18 (2.6)
102	BJD	298 (60.32)	BJP	157 (31.78)	141 (28.54)	INC	26 (5.26)	13 (2.63)
103	BJD	286 (49.31)	BJP	232 (40)	54 (9.31)	INC	45 (7.76)	17 (2.93)
104	BJD	230 (64.61)	BJP	108 (30.34)	122 (34.27)	CPM	9 (2.53)	9 (2.53)
105	BJP	321 (46.66)	BJD	291 (42.3)	30 (4.36)	INC	64 (9.3)	12 (1.74)

Contd....

## Socio-Economic Amenities - Rural

### Access to Education Facilities

Particulars	Number of Villages (% of Population)				
	Available	Not Available	If Not Available (Distance of Nearest Facility)		
			A	B	C
Govt. Primary School	264 (97)	53 (3)	32 (3)	21 (1)	0 (0)
Private Primary School	7 (7)	310 (93)	0 (0)	0 (0)	0 (0)
Govt. Middle School	163 (74)	154 (26)	58 (13)	84 (12)	11 (1)
Private Middle School	7 (7)	310 (93)	0 (0)	0 (0)	0 (0)
Govt. Secondary School	87 (48)	230 (52)	142 (36)	51 (6)	0 (0)
Private Secondary School	6 (5)	311 (95)	25 (5)	6 (1)	0 (0)
Govt. Senior Secondary School	8 (7)	309 (93)	27 (14)	60 (22)	38 (6)
Private Senior Secondary School	3 (2)	314 (98)	51 (21)	86 (22)	44 (6)
Govt. Arts and Science Degree College	4 (3)	313 (97)	17 (8)	38 (17)	26 (10)
Private Arts and Science Degree College	1 (1)	316 (99)	45 (17)	119 (35)	67 (10)
Govt. Engineering College	1 (1)	316 (99)	0 (0)	0 (0)	0 (0)
Private Engineering College	1 (1)	316 (99)	1 (0)	3 (1)	312 (98)
Govt. Medicine College	1 (1)	316 (99)	0 (0)	0 (0)	59 (30)
Private Medicine College	0 (0)	317 (100)	0 (0)	0 (0)	257 (70)
Govt. Management Institute	3 (2)	314 (98)	0 (0)	1 (0)	308 (94)
Private Management Institute	0 (0)	317 (100)	0 (0)	2 (1)	3 (2)
Govt. Polytechnic	1 (1)	316 (99)	0 (0)	0 (0)	195 (60)
Private Polytechnic	0 (0)	317 (100)	0 (0)	9 (4)	98 (30)
Govt. Vocational Training School/ITI	1 (0)	316 (100)	5 (3)	28 (9)	117 (27)
Private Vocational Training School/ITI	0 (0)	317 (100)	11 (6)	32 (10)	105 (37)
Govt. Non Formal Training Centre	1 (2)	316 (98)	0 (0)	10 (2)	191 (52)
Private Non Formal Training Centre	0 (0)	317 (100)	1 (2)	3 (1)	27 (8)
Govt. School For Disabled	0 (0)	317 (100)	0 (0)	1 (1)	181 (53)
Private School For Disabled	0 (0)	317 (100)	1 (0)	14 (4)	93 (32)
Government Others	1 (2)	316 (98)	1 (0)	0 (0)	0 (0)
Private Others	0 (0)	317 (100)	0 (0)	0 (0)	0 (0)

Note : Distance A : Less than 5 km; B : Between 5-10 km; C : 10+ km.; Source : Data Analysis is based on 2011 Census.

## DISCLAIMER

The Terms of Use and Disclaimer of Datanet India Private Limited (hereinafter referred to as "Datanet") for use of this analysis report of **Ranpur Assembly Constituency (Ranpur Vidhan Sabha)** :-

1. **Assembly Factbook™** is a Registered Trade Mark owned by Datanet.
2. All the maps are sketched and graphical representation only and have not been drawn to the scale and also not to represent the actual geographical area or boundary of the unit.
3. The data for the aforesaid analysis is based on authentic sources and has been culled from the various publications of Census, CSO and NSSO for district and block level data, various central and state government departments, Central & State Elections Commissions and the concerned Returning Officers' releases, Electoral Rolls, Election results and allied publications, internal assessment, surveys, estimates and analysis. Therefore, certain adjustment of data at micro level may have been done to arrive closer to the macro data.
4. Data have been provided on an "As Is" and "As AVAILABLE" basis
5. The colours shown in the maps or diagram and charts of a particular party, alliance or AC are indicative and do not represent them.
6. This publication which includes maps, sheets, graphs and data would be the property under copyright of Datanet only. The user may use these for its internal study, analysis and research purposes. It's public display, re-selling or any commercial uses by the user are not allowed.
7. Datanet has taken due care and caution in compilation and processing of data and allied information, but does not guarantee the accuracy, adequacy or completeness of any information/analysis and will be not responsible for any errors or omissions or for the results obtained from the use of such information/analysis.
8. All the contents for the publication have been culled from various authentic sources and Datanet reasonably believes such sources to be reliable, but does not make any representations, express or implied as to the accuracy or fitness of use of such information. The information or contents of the information/analysis do not constitute advice and should not be relied upon in making (or refraining from making) any decision. Any reliance placed upon the information provided by Datanet is the sole responsibility and strictly at the user's risk.
9. In no event will Datanet be liable for any damages (including, without limitation, damages for loss of business projects, or loss of profits) arising in contract, tort or otherwise from the use of or inability to use any of its contents, or from any action taken (or refrained from being taken) as a result of using the analysis or any of its contents. Datanet its directors, owners, editors, officials, employees, distributor and agents or any associate will not be liable for any errors in the information contained or any consequences arising from the use of the contents of the provided information/analysis.
10. If any provision of these terms and conditions is held invalid or illegal or unenforceable for any reason by any court of competent jurisdiction, such provision shall be severed and the remainder of provisions of the terms and conditions shall continue in full force and effect as if the Term of Use had been executed with the invalid, illegal or unenforceable provision eliminated.
11. If there are any discrepancies in the information provided, please bring it to attention of Datanet for suitable rectification measures.

**Buy Online This Complete Book At**  
**Datanet India eBooks Store**

[www.indiastatpublications.com](http://www.indiastatpublications.com)

or go directly at

[http://www.indiastatpublications.com/  
Assembly\\_factbook/Odisha/Puri/ Ranpur](http://www.indiastatpublications.com/Assembly_factbook/Odisha/Puri/Ranpur)

 **india**stat**elections**

ISBN : 978-93-5313-287-3

