



Odisha

Assembly Factbook™

Satyabadi Assembly Constituency



Key Electoral Data of Satyabadi
Assembly Constituency (Vidhan Sabha)

Odisha

Assembly Factbook™

Satyabadi Assembly Constituency



Satyabadi Vidhan Sabha

Editor & Director

Dr. R.K. Thukral

Research Editor

Dr. Shafeeq Rahman

Compiled, Researched and Published by Datanet India Pvt. Ltd.

D-100, 1st Floor,

Okhla Industrial Area, Phase-I,
New Delhi- 110020.

Ph.: 91-11- 43580781-84

Email : support@indiastatpublications.com

Website : www.indiastatelections.com

Online Book Store :

www.indiastatpublications.com

Report No. : AFB/OD-109-0123

ISBN : 978-93-5313-294-1

First Edition : January, 2018

Sixth Updated Edition : January, 2023

Price : Rs. 11500/-

US\$ 310

© **Datanet India Pvt. Ltd.**

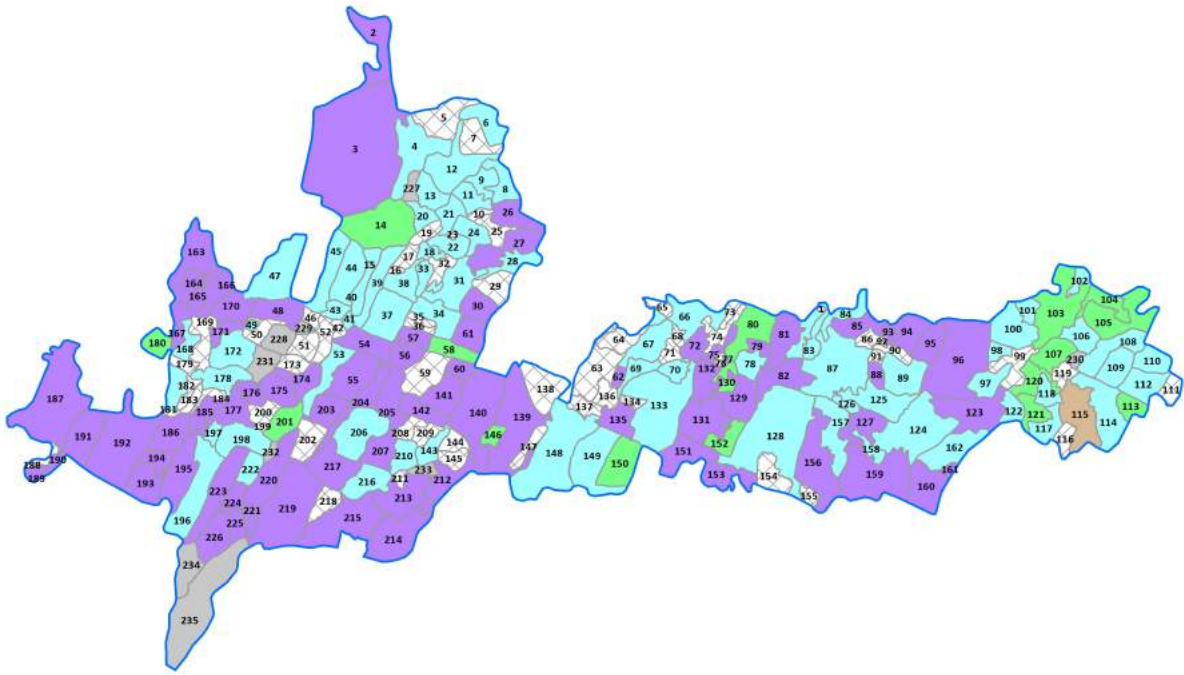
All rights reserved. No part of this book may be reproduced, stored in a retrieval system or transmitted in any form or by any means, mechanical photocopying, photographing, scanning, recording or otherwise without the prior written permission of the publisher. Please refer to Disclaimer at page no. 233 for the use of this publication.

Printed in India

No.	Particulars	Page No.
	Introduction	
1	Assembly Constituency - (Vidhan Sabha) at a Glance Features of Assembly as per Delimitation Commission of India (2008)	1-2
	Location and Political Maps	
2	Location Map Boundaries of Assembly Constituency - (Vidhan Sabha) in District Boundaries of Assembly Constituency under Parliamentary Constituency - (Lok Sabha) Village-wise Winner Parties- 2019-PE, 2019-AE, 2014-PE, 2014-AE, 2009-PE and 2009-AE	3-11
	Administrative Setup (2011)	
3	District Sub-district Towns Villages Inhabited Villages Uninhabited Villages Village Panchayat Intermediate Panchayat	12-23
	Demographics (2011)	
4	Population Households Rural/Urban Population Villages by Population Size Sex Ratio (Total & 0-6 Years) Religious Population Social Population Literacy Rate	24-25
	Electoral Features	
5	Important Dates of Last Elections Held Electors by Gender Service Electors Voters Voters Turnout Polling Stations & Average Number of Electors per Polling Station Electors by Age Group Present Elected Representatives	26-31
	Historical Summary Election Results	
6	Vote Share of Major Parties Winning Margin (Number & Percentage) Polarity of Parties Summary Result of Assembly Segment of Parliamentary Elections 2019, 2014, 2009, 2004 and 1999 Summary Result of Assembly Elections 2019, 2014, 2009, 2004, 2000, 1995, 1990, 1985, 1980, 1977, 1974, 1971, 1967, 1961, 1957 and 1952	32-56
	Polling Station Level Election Results	
7	Name and Number of Polling Station 2019-PE, 2019-AE, 2014-PE, 2014-AE, 2009-PE and 2009-AE Polling Station-wise Electors, Voters & Voters Turnout 2019-PE, 2019-AE, 2014-PE, 2014-AE, 2009-PE and 2009-AE Polling Station wise Elections Results 2019-PE, 2019-AE, 2014-PE, 2014-AE, 2009-PE and 2009-AE	57-212
	Share of Assembly Constituency	
8	Share of Assembly Constituency - (Vidhan Sabha) in State, District and Parliamentary Constituency - (Lok Sabha)	213
	Socio-Economic Amenities (2011)	
9	Access to Administrative Units Agricultural, Manufacturing and Industrial Commodities Demographic Indicators Education Health & Manpower Drinking Water Supply Sanitation Entertainment and Recreations Infrastructure Power Food Allocation Distribution and Marketing of Agriculture Commodities Infrastructure Transport and Road Infrastructure Communication Banking and Financial Services Land Use Irrigation Source	215-229
10	Abbreviation & Sources	230-231
11	Disclaimer	233

Location & Political Map

Village-wise Winner Parties in Satyabadi Assembly
Constituency under State Assembly Election (AE) (No. 109)
2014



BJD	INC	IND	NV	UV	UN	Total AC	Village (V)
(73V)	(16V)	(78V)	(1V)	(58V)	(9V)		235V

NV : Not Voted
UV : Unspecified Village
UN : Uninhabited Village

Administrative Setup

List of Village Panchayat & Intermediate Panchayat (Block) Name - 2011

Village Name	Village Panchayat Name	Intermediate Panchayat Name
Abhayapur	Dibyasinghpur	Kanas
Adala	Badal	Kanas
Alaguma	Alagum	Satyabadi
Alandapada	Ketakipatna	Satyabadi
Alasaranga	Mulaalasa	Satyabadi
Alibada	Alibada	Kanas
Alikia	Mahura	Satyabadi
Alisa	Sukal	Satyabadi
Andarsingha	Bijipur	Kanas
Anjira	Sahupada	Kanas
Anlajodi	Gadasanaput	Kanas
Athaisa	Dugal	Satyabadi
Badabhimadaspur	Sandharasasan	Satyabadi
Badaharisankrpur	Kadua	Satyabadi
Badal	Badal	Kanas
Badalapur	Gadabadput	Kanas
Badas	Badas	Kanas
Baghamunda	Sahupada	Kanas
Bagipada	Pandiakera	Kanas
Baigantali	Dokanda	Kanas
Bajapadar	Deipur	Kanas
Bakrisahi	Bijipur	Kanas
Baku	Baku	Kanas
Balabhadrapur	Gadabalabhadrapur	Kanas
Balapur	Balapur	Satyabadi
Balarampurgarh	Balarampurgarh	Satyabadi
Balipada	Sahupada	Kanas
Balipada	Khandahata	Kanas
Balipatna	Badas	Kanas

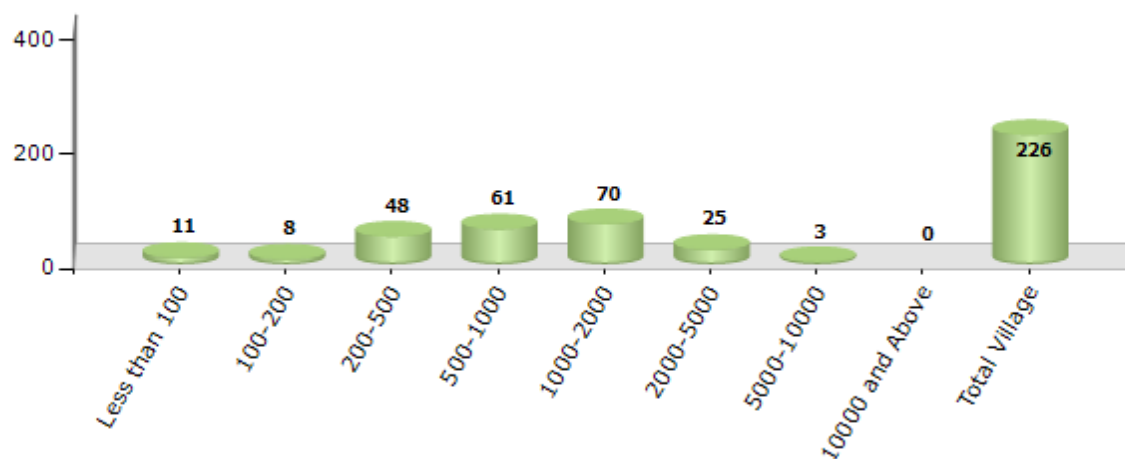
Contd....

Demographic

Number of Villages by Population Size - 2011

Less than 100	100-200	200-500	500-1000	1000-2000	2000-5000	5000-10000	10000 and Above	Total Village
11	8	48	61	70	25	3	0	226

Number of Villages by Population Size - 2011

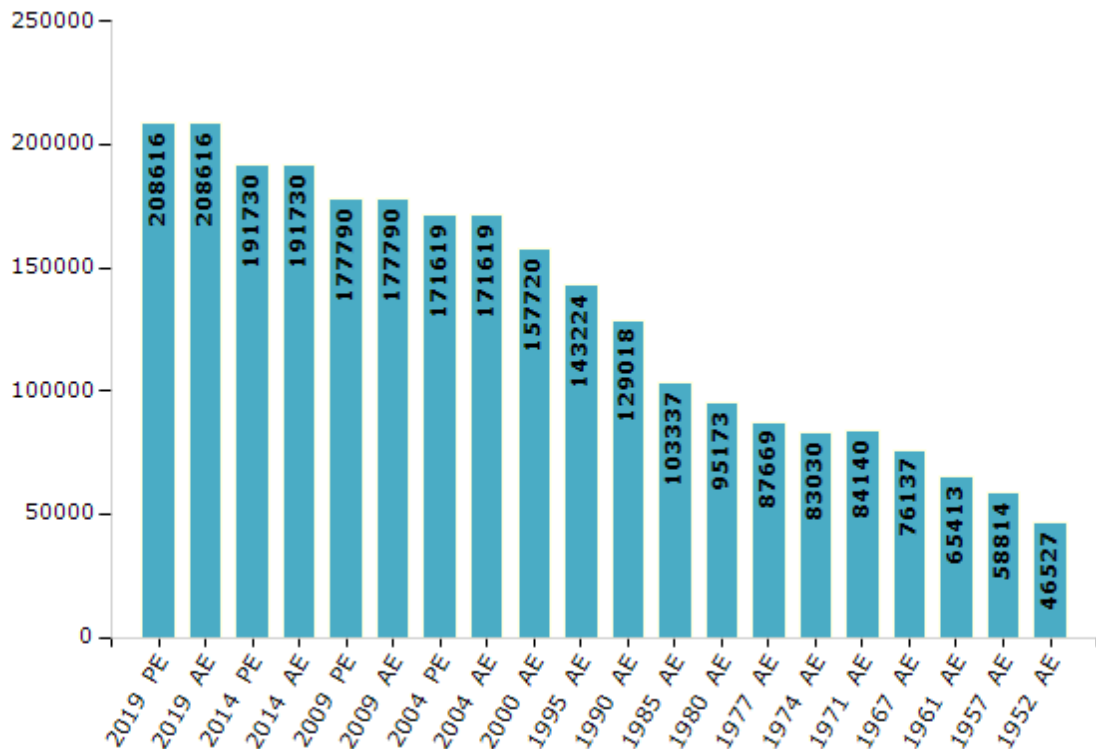


Electoral Features

Electors by Male & Female

Year	Male	Female	Others	Total	Year	Male	Female	Others	Total
2019 PE	108257	100354	5	208616	1990 AE	67323	61695	-	129018
2019 AE	108257	100354	5	208616	1985 AE	54154	49183	-	103337
2014 PE	100533	91192	5	191730	1980 AE	51031	44142	-	95173
2014 AE	100533	91192	5	191730	1977 AE	45284	42385	-	87669
2009 PE	91467	86323	-	177790	1974 AE	42451	40579	-	83030
2009 AE	91467	86323	-	177790	1971 AE	42904	41236	-	84140
2004 PE	86853	84766	-	171619	1967 AE	76137	0	-	76137
2004 AE	86853	84766	-	171619	1961 AE	65413	0	-	65413
2000 AE	79888	77832	-	157720	1957 AE	58814	0	-	58814
1999 PE	-	-	-	-	1952 AE	-	-	-	46527
1995 AE	73672	69552	-	143224					

Number of Electors



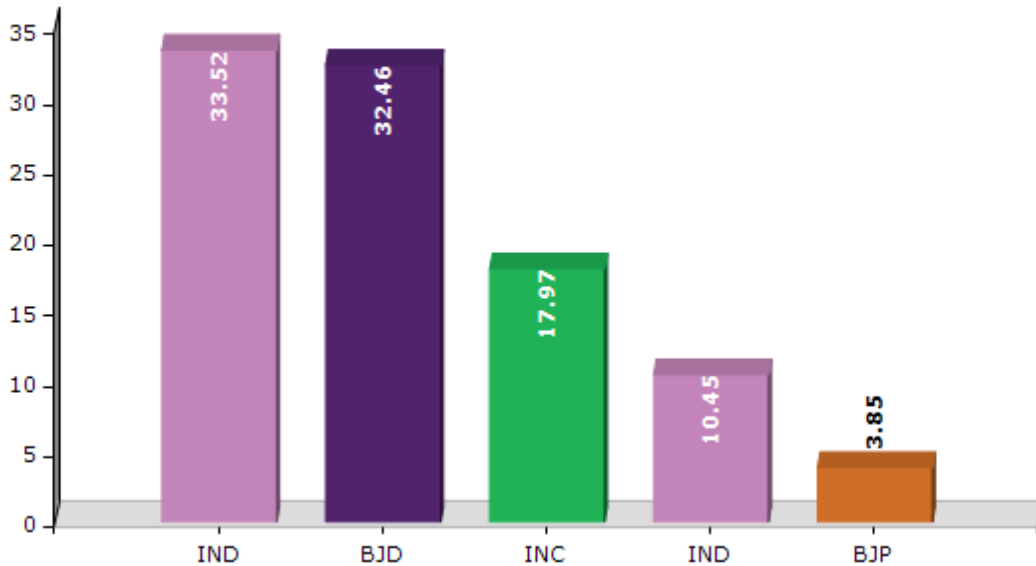
Note : AE : Assembly Election, PE : Assembly Segment of Parliamentary Election

Historical Summary Election Results

Summary Result of Assembly Election - 2014

Candidate Name	Party	Votes	Votes %
Umakanta Samantray	IND	48319	33.52
Rama Ranjan Baliarsingh	BJD	46787	32.46
Prasad Kumar Harichandan	INC	25905	17.97
Om Prakash Mishra	IND	15068	10.45
Biswanath Rath	BJP	5550	3.85
Jitendra Kumar Sahoo	BSP	1062	0.74
Mrutyunjaya Badajena	CPI(ML)(L)	758	0.53
	NOTA	683	0.47

Votes Percentage of Top Parties - 2014



Polling Station Level Election Results

Number and Name of Polling Stations (PS) (2019 AE)

Number of Polling Stations	Name of Polling Stations	Number of Polling Stations	Name of Polling Stations
1	Anlajodi	22	Ichhapur (Sabalang)
2	Anlajodi-2	23	Kesharpur-I
3	Chhotijodi	24	Kesharpur-II
4	Chhotijodi	25	Manijipur
5	Mandarbasta	26	Gadasahi
6	Mandarbasta	27	Gadasahi
7	Garh Sanaput	28	Benagaon
8	Garh Sanaput	29	Benagaon
9	Haladiapada	30	Gadabalabhadrapur
10	Lokapal	31	Gadabalabhadrapur
11	Dholapatna	32	Aswasthapari
12	Nanakera	33	Dimiri
13	Similipatna	34	Dokanda
14	Pandiakera	35	Dokanda
15	Gharachhia	36	Kanas
16	Talapada	37	Kanas
17	Balipatna	38	Kanas
18	Tarapada	39	Sahana
19	Badas	40	Chandapada
20	Kakharubasta	41	Ranipada
21	Tentulimula	42	Ranipada

Contd....

Polling Station Level Election Results

Polling Station-wise Votes Secured by Overall Top Five Parties in Satyabadi Assembly in Assembly Election (AE) under Puri Parliamentary Constituency in Odisha (2019)

Number of Polling Station	Winner - Umakanta Samantaray (BJD)	Runner-up - Om Prakash Mishra (BJP)	3rd - Prasad Harichandan (INC)	4th - Pravata Kumar Bhoi (BSP)	5th - Kailash Chandra Baral (HND)	NOTA	Other	Total Votes Secured
36	284	518	64	2	4	2	0	874
37	198	328	57	5	1	0	0	589
38	146	252	61	5	0	0	0	464
39	127	247	61	1	0	0	0	436
40	84	138	5	0	0	1	0	228
41	288	425	40	8	1	5	0	767
42	146	249	46	2	2	1	0	446
43	229	180	47	3	4	7	0	470
44	316	361	115	3	2	4	0	801
45	355	321	82	3	3	3	0	767
46	302	388	50	1	1	0	0	742
47	344	304	70	2	4	3	0	727
48	283	190	32	4	1	1	0	511
49	345	276	73	0	1	0	0	695
50	166	117	14	3	0	4	0	304
51	421	200	10	3	0	2	0	636
52	143	167	20	3	0	2	0	335
53	260	396	27	1	0	2	0	686
54	489	228	17	0	3	1	0	738
55	458	179	6	1	0	2	0	646
56	329	280	25	2	0	0	0	636
57	186	183	17	0	0	1	0	387
58	379	380	25	2	4	2	0	792
59	325	281	31	3	1	2	0	643
60	186	126	3	1	0	0	0	316
61	244	237	8	0	0	0	0	489
62	481	256	58	4	3	6	0	808
63	276	246	13	5	0	1	0	541
64	212	232	2	1	0	1	0	448
65	192	217	3	2	0	1	0	415
66	377	544	24	6	0	9	0	960
67	448	292	12	0	0	0	0	752
68	320	322	34	5	7	5	0	693
69	338	238	10	6	0	5	0	597
70	325	143	4	2	2	3	0	479

Contd....

Polling Station Level Election Results

Winner, Runner-up and 3rd Party Position & Winning Margin According to Polling Stations in Satyabadi Assembly in Assembly Election (AE) under Puri Parliamentary Constituency in Odisha (2019)

Polling Station Number	Winner Party	Winner Votes (%)	Runner-up Party	Runner-up Votes (%)	Winning Margin Votes (%)	Third Party	Third Party Votes (%)	Other Votes (%)
71	BJD	316 (56.33)	BJP	228 (40.64)	88 (15.69)	INC	14 (2.5)	3 (0.53)
72	BJD	258 (49.9)	BJP	245 (47.39)	13 (2.51)	INC	9 (1.74)	5 (0.97)
73	BJD	177 (55.84)	BJP	134 (42.27)	43 (13.57)	INC	5 (1.58)	1 (0.32)
74	BJD	317 (53.82)	BJP	259 (43.97)	58 (9.85)	INC	7 (1.19)	6 (1.02)
75	BJD	279 (57.06)	BJP	200 (40.9)	79 (16.16)	INC	8 (1.64)	2 (0.41)
76	BJD	350 (61.62)	BJP	210 (36.97)	140 (24.65)	INC	3 (0.53)	5 (0.88)
77	BJP	198 (55)	BJD	158 (43.89)	40 (11.11)	INC	4 (1.11)	0 (0)
78	BJD	621 (62.35)	BJP	359 (36.04)	262 (26.31)	INC	5 (0.5)	11 (1.1)
79	BJD	131 (64.53)	BJP	71 (34.98)	60 (29.55)	INC	1 (0.49)	0 (0)
80	BJD	294 (55.79)	BJP	223 (42.31)	71 (13.48)	INC	7 (1.33)	3 (0.57)
81	BJD	313 (60.54)	BJP	191 (36.94)	122 (23.6)	INC	7 (1.35)	6 (1.16)
82	BJD	144 (49.66)	BJP	143 (49.31)	1 (0.35)	INC	3 (1.03)	0 (0)
83	BJD	176 (42)	INC	137 (32.7)	39 (9.3)	BJP	98 (23.39)	8 (1.91)
84	BJD	389 (48.87)	BJP	362 (45.48)	27 (3.39)	INC	32 (4.02)	13 (1.63)
85	BJD	327 (45.23)	BJP	270 (37.34)	57 (7.89)	INC	118 (16.32)	8 (1.11)
86	BJD	251 (46.65)	BJP	222 (41.26)	29 (5.39)	INC	63 (11.71)	2 (0.37)
87	BJD	222 (49.33)	BJP	214 (47.56)	8 (1.77)	INC	13 (2.89)	1 (0.22)
88	BJP	452 (57.22)	BJD	318 (40.25)	134 (16.97)	INC	17 (2.15)	3 (0.38)
89	BJP	171 (55.16)	BJD	126 (40.65)	45 (14.51)	INC	8 (2.58)	5 (1.61)
90	BJD	477 (54.58)	BJP	363 (41.53)	114 (13.05)	INC	30 (3.43)	4 (0.46)
91	BJD	191 (49.48)	BJP	188 (48.7)	3 (0.78)	INC	4 (1.04)	3 (0.78)
92	BJD	370 (52.86)	BJP	301 (43)	69 (9.86)	INC	22 (3.14)	7 (1)
93	BJD	268 (54.47)	BJP	214 (43.5)	54 (10.97)	INC	6 (1.22)	4 (0.81)
94	BJD	368 (67.4)	BJP	155 (28.39)	213 (39.01)	INC	19 (3.48)	4 (0.73)
95	BJD	167 (52.52)	BJP	139 (43.71)	28 (8.81)	INC	12 (3.77)	0 (0)
96	BJD	222 (49.55)	BJP	214 (47.77)	8 (1.78)	INC	6 (1.34)	6 (1.34)
97	BJD	448 (47.61)	BJP	408 (43.36)	40 (4.25)	INC	63 (6.7)	22 (2.34)
98	BJD	349 (52.88)	BJP	300 (45.45)	49 (7.43)	INC	9 (1.36)	2 (0.3)
99	BJD	706 (77.58)	BJP	188 (20.66)	518 (56.92)	INC	6 (0.66)	10 (1.1)
100	BJD	418 (81.96)	BJP	78 (15.29)	340 (66.67)	INC	8 (1.57)	6 (1.18)
101	BJD	658 (90.76)	BJP	65 (8.97)	593 (81.79)	INC	1 (0.14)	1 (0.14)
102	NV	NV (NV)	NV	NV (NV)	NV (NV)	NV	NV (NV)	NV (NV)
103	BJD	315 (51.05)	BJP	290 (47)	25 (4.05)	INC	8 (1.3)	4 (0.65)
104	BJP	182 (59.87)	BJD	119 (39.14)	63 (20.73)	INC	2 (0.66)	1 (0.33)
105	BJD	447 (50.74)	BJP	270 (30.65)	177 (20.09)	INC	155 (17.59)	9 (1.02)

Contd....

Socio-Economic Amenities - Rural

Access to Education Facilities

Particulars	Number of Villages (% of Population)				
	Available	Not Available	If Not Available (Distance of Nearest Facility)		
			A	B	C
Govt. Primary School	202 (98)	24 (2)	22 (2)	2 (0)	0 (0)
Private Primary School	5 (2)	221 (98)	0 (0)	0 (0)	0 (0)
Govt. Middle School	113 (67)	113 (33)	62 (22)	48 (10)	1 (0)
Private Middle School	3 (2)	223 (98)	2 (1)	0 (0)	0 (0)
Govt. Secondary School	48 (38)	178 (62)	115 (40)	44 (15)	0 (0)
Private Secondary School	2 (1)	224 (99)	17 (5)	0 (0)	0 (0)
Govt. Senior Secondary School	5 (6)	221 (94)	22 (12)	76 (28)	49 (19)
Private Senior Secondary School	0 (0)	226 (100)	28 (11)	37 (20)	9 (4)
Govt. Arts and Science Degree College	4 (6)	222 (94)	17 (9)	67 (27)	54 (27)
Private Arts and Science Degree College	0 (0)	226 (100)	26 (10)	47 (18)	11 (3)
Govt. Engineering College	0 (0)	226 (100)	0 (0)	0 (0)	0 (0)
Private Engineering College	0 (0)	226 (100)	3 (1)	6 (3)	217 (96)
Govt. Medicine College	0 (0)	226 (100)	0 (0)	1 (0)	225 (100)
Private Medicine College	0 (0)	226 (100)	0 (0)	0 (0)	0 (0)
Govt. Management Institute	0 (0)	226 (100)	0 (0)	1 (0)	203 (88)
Private Management Institute	0 (0)	226 (100)	0 (0)	0 (0)	22 (12)
Govt. Polytechnic	0 (0)	226 (100)	0 (0)	0 (0)	52 (25)
Private Polytechnic	0 (0)	226 (100)	0 (0)	3 (1)	146 (68)
Govt. Vocational Training School/ITI	0 (0)	226 (100)	0 (0)	0 (0)	106 (50)
Private Vocational Training School/ITI	0 (0)	226 (100)	4 (2)	17 (6)	76 (37)
Govt. Non Formal Training Centre	0 (0)	226 (100)	1 (0)	0 (0)	111 (50)
Private Non Formal Training Centre	0 (0)	226 (100)	4 (2)	7 (2)	72 (37)
Govt. School For Disabled	0 (0)	226 (100)	12 (12)	15 (5)	111 (44)
Private School For Disabled	0 (0)	226 (100)	5 (3)	9 (2)	44 (25)
Government Others	0 (0)	226 (100)	1 (1)	2 (0)	42 (19)
Private Others	0 (0)	226 (100)	0 (0)	2 (0)	26 (16)

Note : Distance A : Less than 5 km; B : Between 5-10 km; C : 10+ km.; Source : Data Analysis is based on 2011 Census.

DISCLAIMER

The Terms of Use and Disclaimer of Datanet India Private Limited (hereinafter referred to as "Datanet") for use of this analysis report of **Satyabadi Assembly Constituency (Satyabadi Vidhan Sabha) :-**

1. **Assembly Factbook™** is a Registered Trade Mark owned by Datanet.
2. All the maps are sketched and graphical representation only and have not been drawn to the scale and also not to represent the actual geographical area or boundary of the unit.
3. The data for the aforesaid analysis is based on authentic sources and has been culled from the various publications of Census, CSO and NSSO for district and block level data, various central and state government departments, Central & State Elections Commissions and the concerned Returning Officers' releases, Electoral Rolls, Election results and allied publications, internal assessment, surveys, estimates and analysis. Therefore, certain adjustment of data at micro level may have been done to arrive closer to the macro data.
4. Data have been provided on an "As Is" and "As AVAILABLE" basis
5. The colours shown in the maps or diagram and charts of a particular party, alliance or AC are indicative and do not represent them.
6. This publication which includes maps, sheets, graphs and data would be the property under copyright of Datanet only. The user may use these for its internal study, analysis and research purposes. It's public display, re-selling or any commercial uses by the user are not allowed.
7. Datanet has taken due care and caution in compilation and processing of data and allied information, but does not guarantee the accuracy, adequacy or completeness of any information/analysis and will be not responsible for any errors or omissions or for the results obtained from the use of such information/analysis.
8. All the contents for the publication have been culled from various authentic sources and Datanet reasonably believes such sources to be reliable, but does not make any representations, express or implied as to the accuracy or fitness of use of such information. The information or contents of the information/analysis do not constitute advice and should not be relied upon in making (or refraining from making) any decision. Any reliance placed upon the information provided by Datanet is the sole responsibility and strictly at the user's risk.
9. In no event will Datanet be liable for any damages (including, without limitation, damages for loss of business projects, or loss of profits) arising in contract, tort or otherwise from the use of or inability to use any of its contents, or from any action taken (or refrained from being taken) as a result of using the analysis or any of its contents. Datanet its directors, owners, editors, officials, employees, distributor and agents or any associate will not be liable for any errors in the information contained or any consequences arising from the use of the contents of the provided information/analysis.
10. If any provision of these terms and conditions is held invalid or illegal or unenforceable for any reason by any court of competent jurisdiction, such provision shall be severed and the remainder of provisions of the terms and conditions shall continue in full force and effect as if the Term of Use had been executed with the invalid, illegal or unenforceable provision eliminated.
11. If there are any discrepancies in the information provided, please bring it to attention of Datanet for suitable rectification measures.

Buy Online This Complete Book At
Datanet India eBooks Store

www.indiastatpublications.com

or go directly at

[http://www.indiastatpublications.com/
Assembly_factbook/Odisha/Puri/ Satyabadi](http://www.indiastatpublications.com/Assembly_factbook/Odisha/Puri/Satyabadi)

 **india**stat**elections**

ISBN : 978-93-5313-294-1

