



Odisha

Assembly Factbook™

Athamallik Assembly Constituency



Key Electoral Data of Athamallik
Assembly Constituency (Vidhan Sabha)

Odisha

Assembly Factbook™

Athamallik Assembly Constituency



Athamallik Vidhan Sabha

Editor & Director

Dr. R.K. Thukral

Research Editor

Dr. Shafeeq Rahman

Compiled, Researched and Published by Datanet India Pvt. Ltd.

D-100, 1st Floor,

Okhla Industrial Area, Phase-I,
New Delhi- 110020.

Ph.: 91-11- 43580781-84

Email : support@indiastatpublications.com

Website : www.indiastatelections.com

Online Book Store :

www.indiastatpublications.com

Report No. : AFB/OD-063-0123

ISBN : 978-93-5313-209-5

First Edition : January, 2018

Sixth Updated Edition : January, 2023

Price : Rs. 11500/-

US\$ 310

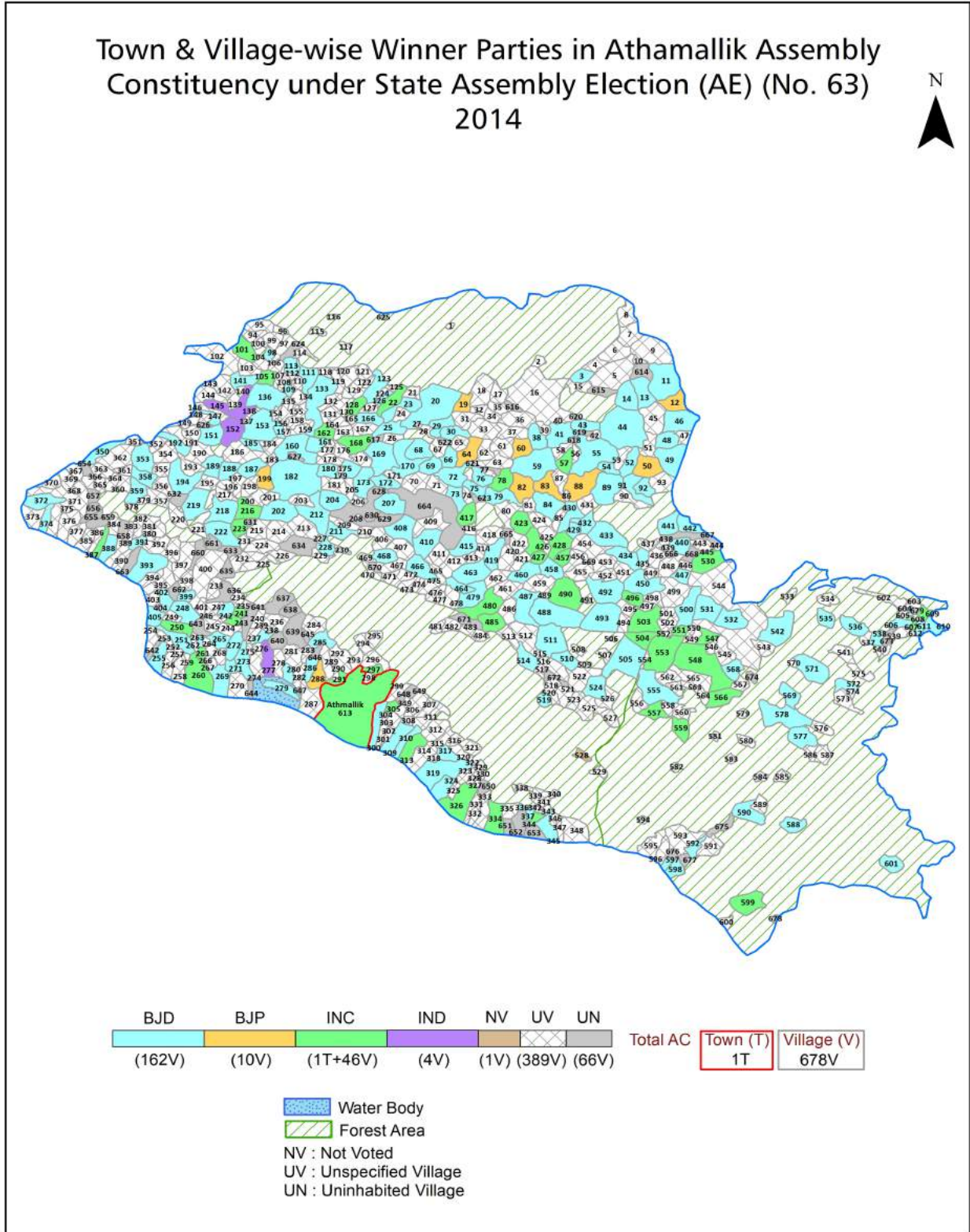
© **Datanet India Pvt. Ltd.**

All rights reserved. No part of this book may be reproduced, stored in a retrieval system or transmitted in any form or by any means, mechanical photocopying, photographing, scanning, recording or otherwise without the prior written permission of the publisher. Please refer to Disclaimer at page no. 240 for the use of this publication.

Printed in India

No.	Particulars	Page No.
	Introduction	
1	Assembly Constituency - (Vidhan Sabha) at a Glance Features of Assembly as per Delimitation Commission of India (2008)	1-2
	Location and Political Maps	
2	Location Map Boundaries of Assembly Constituency - (Vidhan Sabha) in District Boundaries of Assembly Constituency under Parliamentary Constituency - (Lok Sabha) Town & Village-wise Winner Parties- 2019-PE, 2019-AE, 2014-PE, 2014-AE, 2009-PE and 2009-AE	3-11
	Administrative Setup (2011)	
3	District Sub-district Towns Villages Inhabited Villages Uninhabited Villages Village Panchayat Intermediate Panchayat	12-42
	Demographics (2011)	
4	Population Households Rural/Urban Population Towns and Villages by Population Size Sex Ratio (Total & 0-6 Years) Religious Population Social Population Literacy Rate	43-44
	Electoral Features	
5	Important Dates of Last Elections Held Electors by Gender Service Electors Voters Voters Turnout Polling Stations & Average Number of Electors per Polling Station Electors by Age Group Present Elected Representatives	45-50
	Historical Summary Election Results	
6	Vote Share of Major Parties Winning Margin (Number & Percentage) Polarity of Parties Summary Result of Assembly Segment of Parliamentary Elections 2019, 2014, 2009, 2004 and 1999 Summary Result of Assembly Elections 2019, 2014, 2009, 2004, 2000, 1995, 1990, 1985, 1980, 1977, 1974, 1971, 1967, 1961, 1957 and 1952	51-75
	Polling Station Level Election Results	
7	Name and Number of Polling Station 2019-PE, 2019-AE, 2014-PE, 2014-AE, 2009-PE and 2009-AE Polling Station-wise Electors, Voters & Voters Turnout 2019-PE, 2019-AE, 2014-PE, 2014-AE, 2009-PE and 2009-AE Polling Station wise Elections Results 2019-PE, 2019-AE, 2014-PE, 2014-AE, 2009-PE and 2009-AE	76-219
	Share of Assembly Constituency	
8	Share of Assembly Constituency - (Vidhan Sabha) in State, District and Parliamentary Constituency - (Lok Sabha)	220
	Socio-Economic Amenities (2011)	
9	Access to Administrative Units Agricultural, Manufacturing and Industrial Commodities Demographic Indicators Education Health & Manpower Drinking Water Supply Sanitation Entertainment and Recreations Infrastructure Power Food Allocation Distribution and Marketing of Agriculture Commodities Infrastructure Transport and Road Infrastructure Communication Banking and Financial Services Land Use Irrigation Source	222-236
10	Abbreviation & Sources	237-238
11	Disclaimer	240

Location & Political Map



Administrative Setup

List of Village Panchayat & Intermediate Panchayat (Block) Name - 2011

Village Name	Village Panchayat Name	Intermediate Panchayat Name
Achutapur	Pedipathara	Athmallik
Adeswar	Ambasarmunda	Athmallik
Aida	Aida	Athmallik
Akharakata	Ambasarmunda	Athmallik
Alekhpur	Thakurgarh	Athmallik
Amasama	Thakurgarh	Athmallik
Ambadarh	Krutibasapur	Athmallik
Ambakhol	Dhadarpal	Kishorenagar
Ambamunda	Kataranga	Kishorenagar
Ambanali	Sapaghara	Athmallik
Ambapal	Ambapal	Kishorenagar
Ambasaramunda	Ambasarmunda	Athmallik
Anandamunda	Nunukapasi	Kishorenagar
Anandapur	Thakurgarh	Athmallik
Anantapali	Aida	Athmallik
Angapada	Angapada	Kishorenagar
Anlabereni	Kanteikolia	Kishorenagar
Antarasinga	Nuagan	Athmallik
Antulia	Antulia	Anugul
Antulia Forest Beat	Antulia	Anugul
Arakhakuda	Thakurgarh	Athmallik
Aramapur	Thakurgarh	Athmallik
Arjunadarha	Handapa	Kishorenagar
Asanbahal	Jaganathpur	Anugul
Ashrubahal	Jamunali	Kishorenagar
Babartipali	Jharabereni	Kishorenagar
Badabahal	Bileinali	Kishorenagar
Badabandha	Aida	Athmallik
Badabar	Sana Hulla	Athmallik

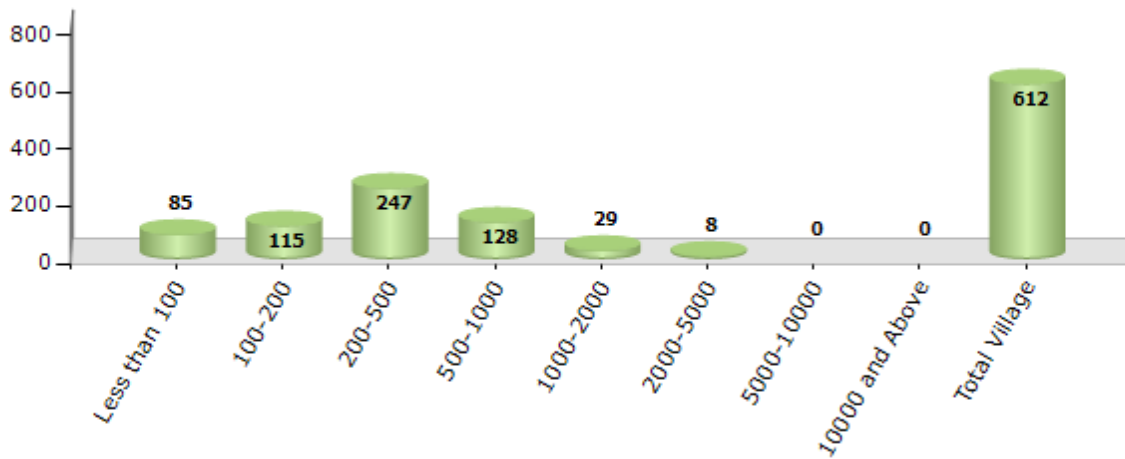
Contd....

Demographic

Number of Villages by Population Size - 2011

Less than 100	100-200	200-500	500-1000	1000-2000	2000-5000	5000-10000	10000 and Above	Total Village
85	115	247	128	29	8	0	0	612

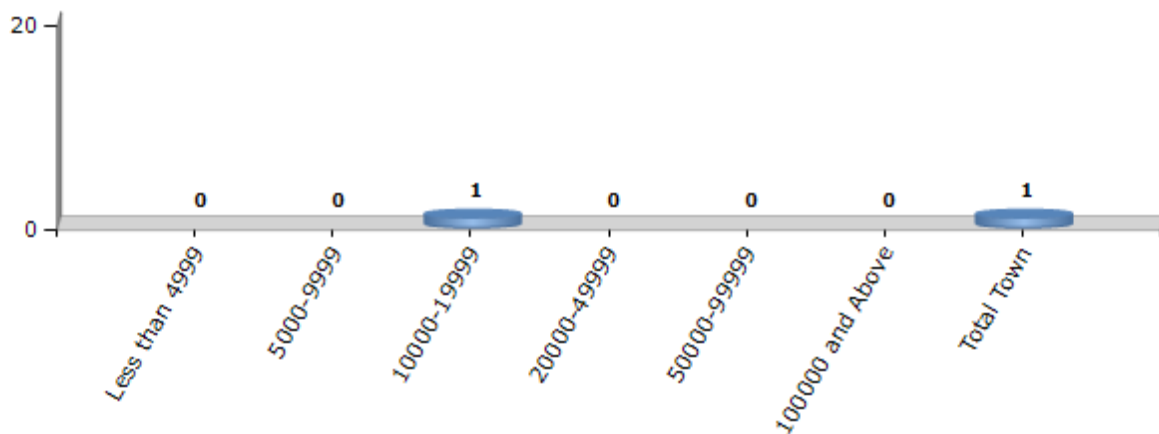
Number of Villages by Population Size - 2011



Number of Towns by Population Size - 2011

Less than 4999	5000-9999	10000-19999	20000-49999	50000-99999	100000 and Above	Total Town
0	0	1	0	0	0	1

Number of Towns by Population Size - 2011

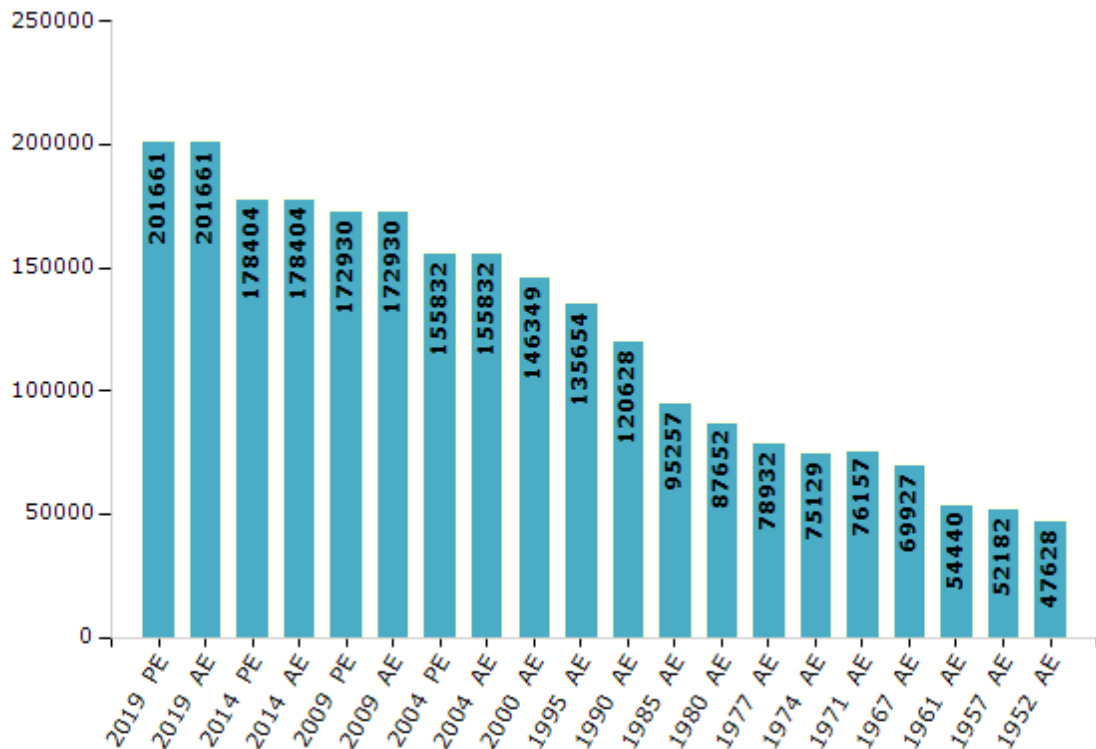


Electoral Features

Electors by Male & Female

Year	Male	Female	Others	Total	Year	Male	Female	Others	Total
2019 PE	102911	98747	3	201661	1990 AE	64519	56109	-	120628
2019 AE	102911	98747	3	201661	1985 AE	51716	43541	-	95257
2014 PE	92308	86096	0	178404	1980 AE	46196	41456	-	87652
2014 AE	92308	86096	0	178404	1977 AE	41205	37727	-	78932
2009 PE	88662	84268	-	172930	1974 AE	38718	36411	-	75129
2009 AE	88662	84268	-	172930	1971 AE	39301	36856	-	76157
2004 PE	79940	75892	-	155832	1967 AE	69927	0	-	69927
2004 AE	79940	75892	-	155832	1961 AE	54440	0	-	54440
2000 AE	75006	71343	-	146349	1957 AE	52182	0	-	52182
1999 PE	-	-	-	-	1952 AE	-	-	-	47628
1995 AE	70767	64887	-	135654					

Number of Electors



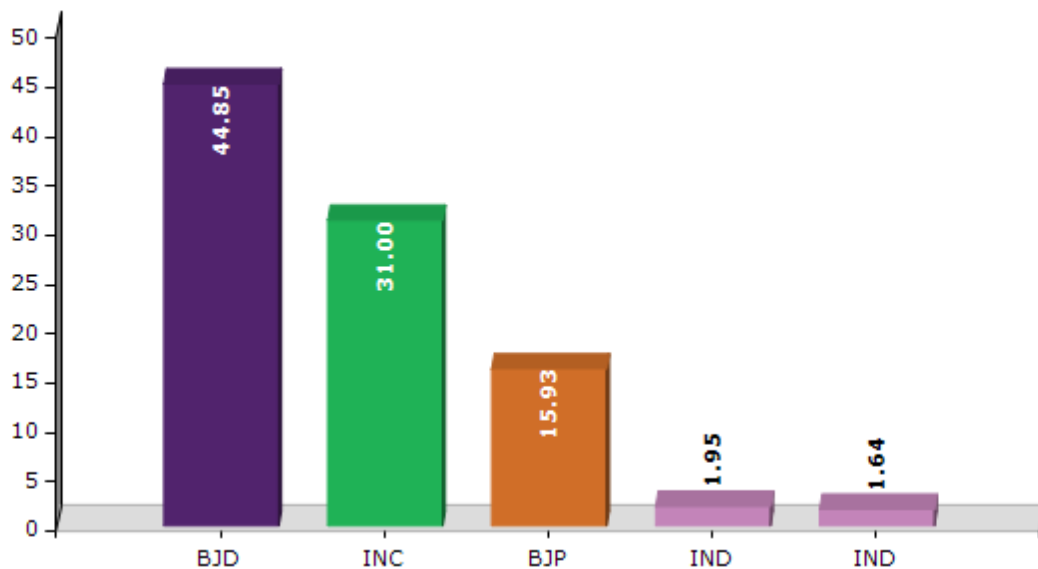
Note : AE : Assembly Election, PE : Assembly Segment of Parliamentary Election

Historical Summary Election Results

Summary Result of Assembly Election - 2014

Candidate Name	Party	Votes	Votes %
Sanjeeb Kumar Sahoo	BJD	63226	44.85
Surendra Kumar Pradhan	INC	43693	31
Bhagirathi Pradhan	BJP	22463	15.93
Ramani Ranjan Pradhan	IND	2748	1.95
Prafulla Kumar Chaulia	IND	2312	1.64
Ananda Chandra Behera	BSP	1920	1.36
Pradeep Kumar Sahoo	KS	723	0.51
Tapan Kumar Mishra	IND	706	0.5
Mitrugghna Mahakhuda	IND	683	0.48
Prasadi Behera	AAP	609	0.43
Bhramarbara Sahu	PCHVP	434	0.31
	NOTA	1450	1.03

Votes Percentage of Top Parties - 2014



Polling Station Level Election Results

Number and Name of Polling Stations (PS) (2019 AE)

Number of Polling Stations	Name of Polling Stations	Number of Polling Stations	Name of Polling Stations
1	Dakuamunda	22	Brahmanipali
2	Bamur-1	23	Tapurusinga
3	Bamur-2	24	Kadalimunda(A)-I
4	Jamunali(A)	25	Kadalimunda(A)-Ii
5	Bairagipali	26	Kusuni
6	Dalapaka	27	Barapadara
7	Ambapala	28	Sanarohila
8	Gadaghumura	29	Kasturibahala
9	Karadingbahala	30	Budiabahal
10	Ghosar	31	Sribantamunda
11	Kisornagar	32	Jhampuli
12	Dhaurapali-1	33	Himitira-1
13	Dhaurapali-2	34	Himitira-2
14	Baija	35	Raniakata
15	Sahajabahali	36	Kumurusinga
16	Oskapali	37	Bankapalasa
17	Balijerang-1	38	Sanjamura-1
18	Garagadbahal	39	Sanjamura-2
19	Balijereng-2	40	Bramhanidei
20	Jairat-1	41	Dekrud
21	Jairat-2	42	Phulajhari

Contd....

Polling Station Level Election Results

Polling Station-wise Votes Secured by Overall Top Five Parties in Athamallik Assembly in Assembly Election (AE) under Sambalpur Parliamentary Constituency in Odisha (2019)

Number of Polling Station	Winner - Ramesh Chandra Sai (BJD)	Runner-up - Bhagirathi Pradhan (BJP)	3rd - Bijayananda Chaulia (INC)	4th - Hrusikesh Luha (BSP)	5th - Ramani Ranjan Pradhan (SUCI(C))	NOTA	Other	Total Votes Secured
36	285	148	88	4	4	5	10	544
37	593	189	133	2	1	1	2	921
38	373	124	125	3	5	10	3	643
39	381	187	95	1	2	3	2	671
40	637	119	65	3	2	5	1	832
41	265	60	31	1	3	4	2	366
42	241	52	60	1	0	3	1	358
43	680	155	84	8	3	7	7	944
44	230	51	17	1	1	3	0	303
45	478	127	75	7	4	4	1	696
46	161	128	77	4	0	6	2	378
47	357	179	124	2	4	9	4	679
48	367	169	101	5	0	7	2	651
49	217	197	131	1	2	3	3	554
50	138	96	75	2	4	5	4	324
51	239	144	151	2	3	2	2	543
52	192	115	114	0	2	3	1	427
53	243	254	48	5	5	9	4	568
54	414	128	73	2	3	10	1	631
55	316	205	64	3	6	1	0	595
56	383	139	156	5	3	4	1	691
57	270	186	212	8	1	10	4	691
58	268	172	114	7	3	8	2	574
59	795	82	54	12	1	5	1	950
60	300	34	28	1	2	1	1	367
61	445	266	91	6	1	7	7	823
62	509	259	97	7	0	1	0	873
63	277	150	76	11	8	7	4	533
64	469	310	170	8	6	20	5	988
65	554	212	58	2	3	12	6	847
66	516	304	108	13	11	7	7	966
67	501	142	109	7	2	2	2	765
68	239	62	46	4	0	0	1	352
69	510	231	144	7	3	26	11	932
70	165	128	80	2	2	3	0	380

Contd....

Polling Station Level Election Results

Winner, Runner-up and 3rd Party Position & Winning Margin According to Polling Stations in Athamallik Assembly in Assembly Election (AE) under Sambalpur Parliamentary Constituency in Odisha (2019)

Polling Station Number	Winner Party	Winner Votes (%)	Runner-up Party	Runner-up Votes (%)	Winning Margin Votes (%)	Third Party	Third Party Votes (%)	Other Votes (%)
71	BJD	184 (54.12)	BJP	81 (23.82)	103 (30.3)	INC	52 (15.29)	23 (6.76)
72	BJD	121 (33.06)	INC	119 (32.51)	2 (0.55)	BJP	110 (30.05)	16 (4.37)
73	BJD	337 (45.98)	BJP	251 (34.24)	86 (11.74)	INC	135 (18.42)	10 (1.36)
74	BJD	338 (43.5)	BJP	227 (29.21)	111 (14.29)	INC	197 (25.35)	15 (1.93)
75	BJD	326 (52.33)	BJP	209 (33.55)	117 (18.78)	INC	61 (9.79)	27 (4.33)
76	BJP	305 (50.41)	BJD	221 (36.53)	84 (13.88)	INC	67 (11.07)	12 (1.98)
77	BJD	392 (45.63)	BJP	339 (39.46)	53 (6.17)	INC	101 (11.76)	27 (3.14)
78	BJD	251 (43.35)	BJP	250 (43.18)	1 (0.17)	INC	55 (9.5)	23 (3.97)
79	BJD	176 (58.09)	BJP	95 (31.35)	81 (26.74)	INC	25 (8.25)	7 (2.31)
80	BJD	344 (58.21)	BJP	161 (27.24)	183 (30.97)	INC	67 (11.34)	19 (3.21)
81	BJD	303 (57.6)	BJP	194 (36.88)	109 (20.72)	INC	25 (4.75)	4 (0.76)
82	BJD	152 (50.67)	BJP	119 (39.67)	33 (11)	INC	27 (9)	2 (0.67)
83	BJD	356 (47.66)	BJP	327 (43.78)	29 (3.88)	INC	37 (4.95)	27 (3.61)
84	BJD	239 (62.89)	BJP	89 (23.42)	150 (39.47)	INC	43 (11.32)	9 (2.37)
85	BJP	253 (45.83)	BJD	213 (38.59)	40 (7.24)	INC	60 (10.87)	26 (4.71)
86	BJD	123 (40.46)	BJP	113 (37.17)	10 (3.29)	INC	56 (18.42)	12 (3.95)
87	BJP	191 (71.54)	BJD	59 (22.1)	132 (49.44)	INC	11 (4.12)	6 (2.25)
88	BJD	300 (51.02)	BJP	227 (38.61)	73 (12.41)	INC	53 (9.01)	8 (1.36)
89	BJP	350 (45.93)	BJD	349 (45.8)	1 (0.13)	INC	41 (5.38)	22 (2.89)
90	BJD	578 (61.82)	BJP	182 (19.47)	396 (42.35)	INC	161 (17.22)	14 (1.5)
91	BJD	465 (49.47)	BJP	362 (38.51)	103 (10.96)	INC	94 (10)	19 (2.02)
92	BJD	385 (51.75)	BJP	299 (40.19)	86 (11.56)	INC	42 (5.65)	18 (2.42)
93	BJD	509 (55.63)	BJP	246 (26.89)	263 (28.74)	INC	146 (15.96)	14 (1.53)
94	BJP	488 (57.48)	BJD	248 (29.21)	240 (28.27)	INC	89 (10.48)	24 (2.83)
95	BJD	369 (58.39)	BJP	198 (31.33)	171 (27.06)	INC	51 (8.07)	14 (2.22)
96	BJD	280 (59.07)	BJP	152 (32.07)	128 (27)	INC	32 (6.75)	10 (2.11)
97	BJD	262 (51.37)	BJP	200 (39.22)	62 (12.15)	INC	41 (8.04)	7 (1.37)
98	BJP	325 (50.94)	BJD	210 (32.92)	115 (18.02)	INC	87 (13.64)	16 (2.51)
99	BJD	440 (50.06)	BJP	371 (42.21)	69 (7.85)	INC	58 (6.6)	10 (1.14)
100	BJD	352 (68.88)	BJP	117 (22.9)	235 (45.98)	INC	37 (7.24)	5 (0.98)
101	BJD	408 (50.68)	BJP	316 (39.25)	92 (11.43)	INC	68 (8.45)	13 (1.61)
102	BJD	342 (69.8)	BJP	108 (22.04)	234 (47.76)	INC	36 (7.35)	4 (0.82)
103	BJD	280 (60.61)	BJP	116 (25.11)	164 (35.5)	INC	56 (12.12)	10 (2.16)
104	BJD	393 (62.68)	BJP	141 (22.49)	252 (40.19)	INC	73 (11.64)	20 (3.19)
105	BJD	142 (47.81)	INC	104 (35.02)	38 (12.79)	BJP	41 (13.8)	10 (3.37)

Contd....

Socio-Economic Amenities - Rural

Access to Education Facilities

Particulars	Number of Villages (% of Population)				
	Available	Not Available	If Not Available (Distance of Nearest Facility)		
			A	B	C
Govt. Primary School	495 (93)	117 (7)	101 (6)	14 (1)	0 (0)
Private Primary School	68 (13)	544 (87)	0 (0)	0 (0)	0 (0)
Govt. Middle School	198 (58)	414 (42)	168 (18)	157 (15)	22 (2)
Private Middle School	87 (14)	525 (86)	3 (0)	0 (0)	0 (0)
Govt. Secondary School	58 (23)	554 (77)	260 (38)	172 (21)	0 (0)
Private Secondary School	48 (9)	564 (91)	53 (7)	23 (2)	0 (0)
Govt. Senior Secondary School	4 (2)	608 (98)	31 (8)	122 (22)	211 (28)
Private Senior Secondary School	7 (2)	605 (98)	56 (10)	111 (17)	70 (10)
Govt. Arts and Science Degree College	1 (1)	611 (99)	11 (3)	71 (12)	265 (40)
Private Arts and Science Degree College	6 (1)	606 (99)	35 (7)	83 (15)	139 (21)
Govt. Engineering College	0 (0)	612 (100)	3 (0)	1 (0)	605 (98)
Private Engineering College	3 (1)	609 (99)	0 (0)	0 (0)	0 (0)
Govt. Medicine College	0 (0)	612 (100)	0 (0)	0 (0)	612 (100)
Private Medicine College	0 (0)	612 (100)	0 (0)	0 (0)	0 (0)
Govt. Management Institute	0 (0)	612 (100)	0 (0)	0 (0)	494 (81)
Private Management Institute	1 (1)	611 (99)	0 (0)	0 (0)	117 (18)
Govt. Polytechnic	0 (0)	612 (100)	0 (0)	0 (0)	434 (71)
Private Polytechnic	0 (0)	612 (100)	0 (0)	0 (0)	168 (28)
Govt. Vocational Training School/ITI	0 (0)	612 (100)	4 (1)	33 (5)	143 (24)
Private Vocational Training School/ITI	4 (2)	608 (98)	22 (6)	80 (16)	317 (47)
Govt. Non Formal Training Centre	0 (0)	612 (100)	3 (0)	7 (1)	389 (65)
Private Non Formal Training Centre	0 (0)	612 (100)	2 (1)	11 (3)	171 (24)
Govt. School For Disabled	0 (0)	612 (100)	0 (0)	2 (0)	469 (80)
Private School For Disabled	0 (0)	612 (100)	0 (0)	0 (0)	132 (19)
Government Others	0 (0)	612 (100)	2 (0)	1 (1)	3 (1)
Private Others	0 (0)	612 (100)	1 (0)	0 (0)	0 (0)

Note : Distance A : Less than 5 km; B : Between 5-10 km; C : 10+ km.; Source : Data Analysis is based on 2011 Census.

DISCLAIMER

The Terms of Use and Disclaimer of Datanet India Private Limited (hereinafter referred to as "Datanet") for use of this analysis report of **Athamallik Assembly Constituency (Athamallik Vidhan Sabha)** :-

1. **Assembly Factbook™** is a Registered Trade Mark owned by Datanet.
2. All the maps are sketched and graphical representation only and have not been drawn to the scale and also not to represent the actual geographical area or boundary of the unit.
3. The data for the aforesaid analysis is based on authentic sources and has been culled from the various publications of Census, CSO and NSSO for district and block level data, various central and state government departments, Central & State Elections Commissions and the concerned Returning Officers' releases, Electoral Rolls, Election results and allied publications, internal assessment, surveys, estimates and analysis. Therefore, certain adjustment of data at micro level may have been done to arrive closer to the macro data.
4. Data have been provided on an "As Is" and "As AVAILABLE" basis
5. The colours shown in the maps or diagram and charts of a particular party, alliance or AC are indicative and do not represent them.
6. This publication which includes maps, sheets, graphs and data would be the property under copyright of Datanet only. The user may use these for its internal study, analysis and research purposes. It's public display, re-selling or any commercial uses by the user are not allowed.
7. Datanet has taken due care and caution in compilation and processing of data and allied information, but does not guarantee the accuracy, adequacy or completeness of any information/analysis and will be not responsible for any errors or omissions or for the results obtained from the use of such information/analysis.
8. All the contents for the publication have been culled from various authentic sources and Datanet reasonably believes such sources to be reliable, but does not make any representations, express or implied as to the accuracy or fitness of use of such information. The information or contents of the information/analysis do not constitute advice and should not be relied upon in making (or refraining from making) any decision. Any reliance placed upon the information provided by Datanet is the sole responsibility and strictly at the user's risk.
9. In no event will Datanet be liable for any damages (including, without limitation, damages for loss of business projects, or loss of profits) arising in contract, tort or otherwise from the use of or inability to use any of its contents, or from any action taken (or refrained from being taken) as a result of using the analysis or any of its contents. Datanet its directors, owners, editors, officials, employees, distributor and agents or any associate will not be liable for any errors in the information contained or any consequences arising from the use of the contents of the provided information/analysis.
10. If any provision of these terms and conditions is held invalid or illegal or unenforceable for any reason by any court of competent jurisdiction, such provision shall be severed and the remainder of provisions of the terms and conditions shall continue in full force and effect as if the Term of Use had been executed with the invalid, illegal or unenforceable provision eliminated.
11. If there are any discrepancies in the information provided, please bring it to attention of Datanet for suitable rectification measures.

**Buy Online This Complete Book At
Datanet India eBooks Store**

www.indiastatpublications.com

or go directly at

[http://www.indiastatpublications.com/
Assembly_factbook/Odisha/Sambalpur/ Athamallik](http://www.indiastatpublications.com/Assembly_factbook/Odisha/Sambalpur/Athamallik)



i **india**stat**elections**

ISBN : 978-93-5313-209-5

