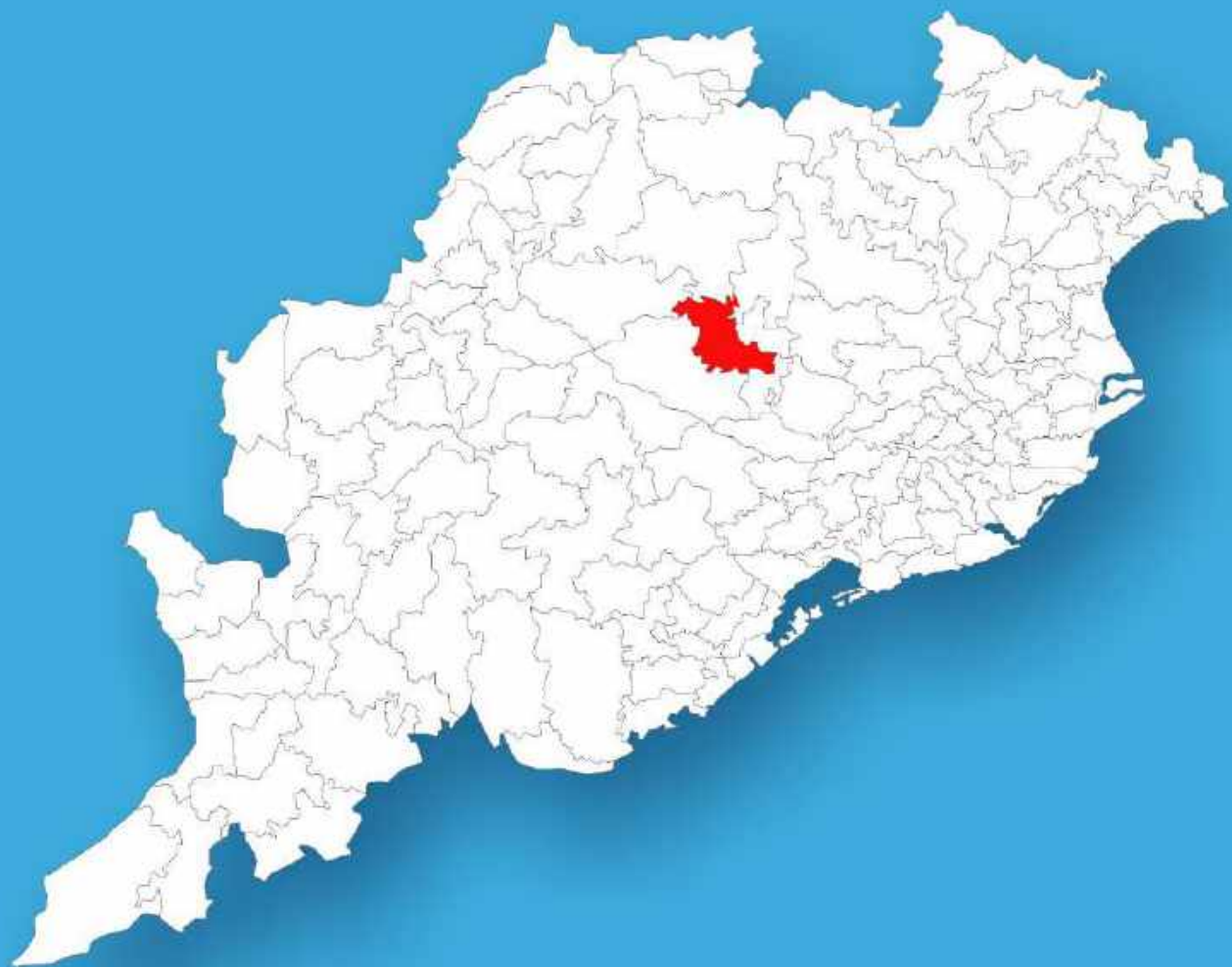




Odisha

Assembly Factbook™

Chhendipada Assembly Constituency



Key Electoral Data of Chhendipada
Assembly Constituency (Vidhan Sabha)

Odisha

Assembly Factbook™

Chhendipada Assembly Constituency



Chhendipada Vidhan Sabha

Editor & Director

Dr. R.K. Thukral

Research Editor

Dr. Shafeeq Rahman

Compiled, Researched and Published by Datanet India Pvt. Ltd.

D-100, 1st Floor,

Okhla Industrial Area, Phase-I,
New Delhi- 110020.

Ph.: 91-11- 43580781-84

Email : support@indiastatpublications.com

Website : www.indiastatelections.com

Online Book Store :

www.indiastatpublications.com

Report No. : AFB/OD-062-0125

ISBN : 978-93-5313-229-3

First Edition : January, 2018

Eighth Updated Edition : January, 2025

Price : Rs. 11500/-

US\$ 310

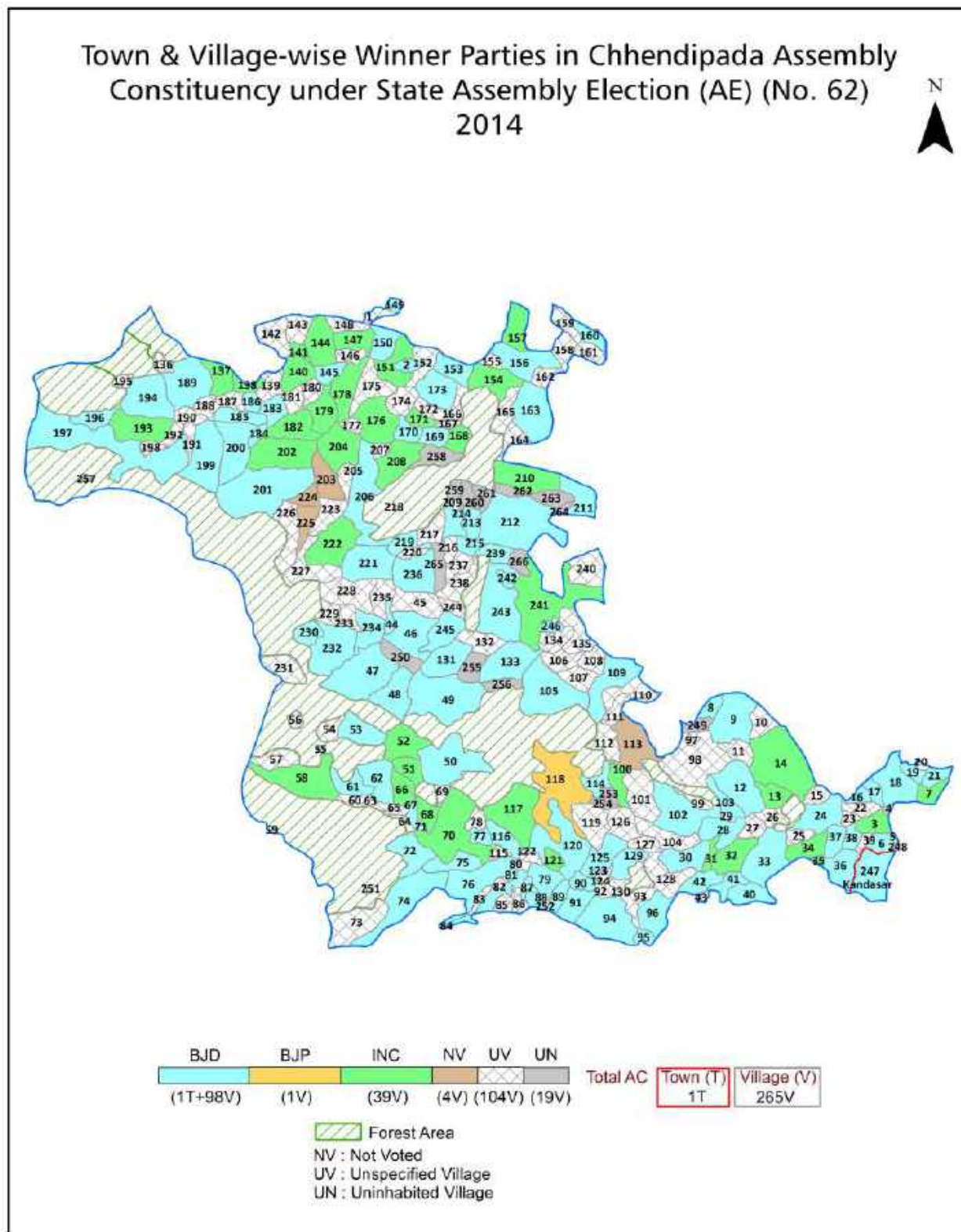
© Datanet India Pvt. Ltd.

All rights reserved. No part of this book may be reproduced, stored in a retrieval system or transmitted in any form or by any means, mechanical photocopying, photographing, scanning, recording or otherwise without the prior written permission of the publisher. Please refer to Disclaimer at page no. 199 for the use of this publication.

Printed in India

No.	Particulars	Page No.
	Introduction	
1	Assembly Constituency - (Vidhan Sabha) at a Glance Features of Assembly as per Delimitation Commission of India (2008)	1-2
	Location and Political Maps	
2	Location Map Boundaries of Assembly Constituency - (Vidhan Sabha in District Boundaries of Assembly Constituency under Parliamentary Constituency - (Lok Sabha) Town & Village-wise Winner Parties- 2024-PE, 2024-AE, 2019-PE, 2019-AE, 2014-PE, 2014-AE, 2009-PE and 2009-AE	3-11
	Administrative Setup (2011)	
3	District Sub-district Towns Villages Inhabited Villages Uninhabited Villages Village Panchayat Intermediate Panchayat	12-24
	Demographics (2011)	
4	Population Households Rural/Urban Population Towns and Villages by Population Size Sex Ratio (Total & 0-6 Years) Religious Population Social Population Literacy Rate	25-26
	Electoral Features	
5	Important Dates of Last Elections Held Electors by Gender Service Electors Voters Voters Turnout Polling Stations & Average Number of Electors per Polling Station Electors by Age Group Present Elected Representatives	27-32
	Historical Summary Election Results	
6	Vote Share of Major Parties Winning Margin (Number & Percentage Polarity of Parties Summary Result of Assembly Segment of Parliamentary Elections 2024, 2019, 2014 and 2009 Summary Result of Assembly Elections 2024, 2019, 2014 and 2009	33-42
	Polling Station Level Election Results	
7	Name and Number of Polling Station 2024-PE, 2024-AE, 2019-PE, 2019-AE, 2014-PE, 2014-AE, 2009-PE and 2009-AE Polling Station-wise Electors, Voters & Voters Turnout 2024-PE, 2024-AE, 2019-PE, 2019-AE, 2014-PE, 2014-AE, 2009-PE and 2009-AE Polling Station wise Elections Results 2024-PE, 2024-AE, 2019-PE, 2019-AE, 2014-PE, 2014-AE, 2009-PE and 2009-AE	43-178
	Share of Assembly Constituency	
8	Share of Assembly Constituency - (Vidhan Sabha) in State, District and Parliamentary Constituency - (Lok Sabha)	179
	Socio-Economic Amenities (2011)	
9	Access to Administrative Units Agricultural, Manufacturing and Industrial Commodities Demographic Indicators Education Health & Manpower Drinking Water Supply Sanitation Entertainment and Recreations Infrastructure Power Food Allocation Distribution and Marketing of Agriculture Commodities Infrastructure Transport and Road Infrastructure Communication Banking and Financial Services Land Use Irrigation Source	181-195
10	Abbreviation & Sources	196-197
11	Disclaimer	199

Location & Political Map



Administrative Setup

List of Village Panchayat & Intermediate Panchayat (Block) Name - 2011

Village Name	Village Panchayat Name	Intermediate Panchayat Name
Amantapur	Santarapur	Banarpal
Ambapal	Natada	Chhendipada
Andharikata	Kampasala	Chhendipada
Ankurabahal	Jarasinga	Banarpal
Bada hinsara	Kanjara	Banarpal
Badaberena	Changudia	Chhendipada
Badajharan	Natada	Chhendipada
Badakerangjungle	Badakerjang	Banarpal
Badakerjang	Badakerjang	Banarpal
Badamahitala	Natada	Chhendipada
Badamula	Katada	Chhendipada
Bagadia	Bagadia	Chhendipada
Baghuaboli	Patakumunda	Chhendipada
Bahalsahi	Bahalsahi	Chhendipada
Bahialijungle	Kosala	Chhendipada
Bakala	Katada	Chhendipada
Balichandrapur	Nisa	Chhendipada
Balikudijungle	Baliapata	Chhendipada
Balinali	Bramhanbil	Chhendipada
Baliapata	Baliapata	Chhendipada
Bamanali	Bagadia	Chhendipada
Banuasahi	Kanjara	Banarpal
Baramancha	Tangiri	Chhendipada
Baramanchajungle	Tangiri	Chhendipada
Barapada	Barapada	Chhendipada
Barasahi	Barasahi	Chhendipada
Basantapur	Basantapur	Chhendipada
Basudevpur	Sankerjang	Banarpal
Bedasara	Jarasinga	Banarpal

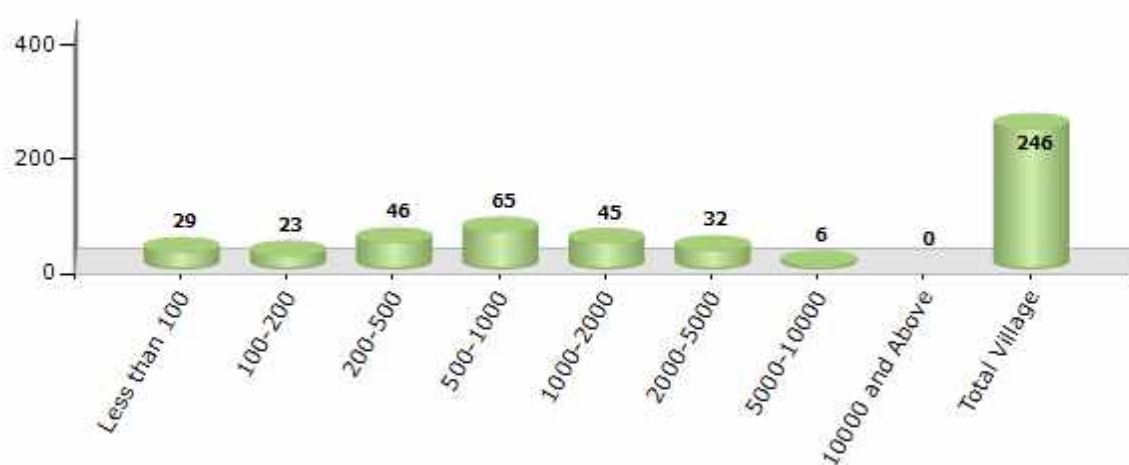
Contd....

Demographic

Number of Villages by Population Size - 2011

Less than 100	100-200	200-500	500-1000	1000-2000	2000-5000	5000-10000	10000 and Above	Total Village
29	23	46	65	45	32	6	0	246

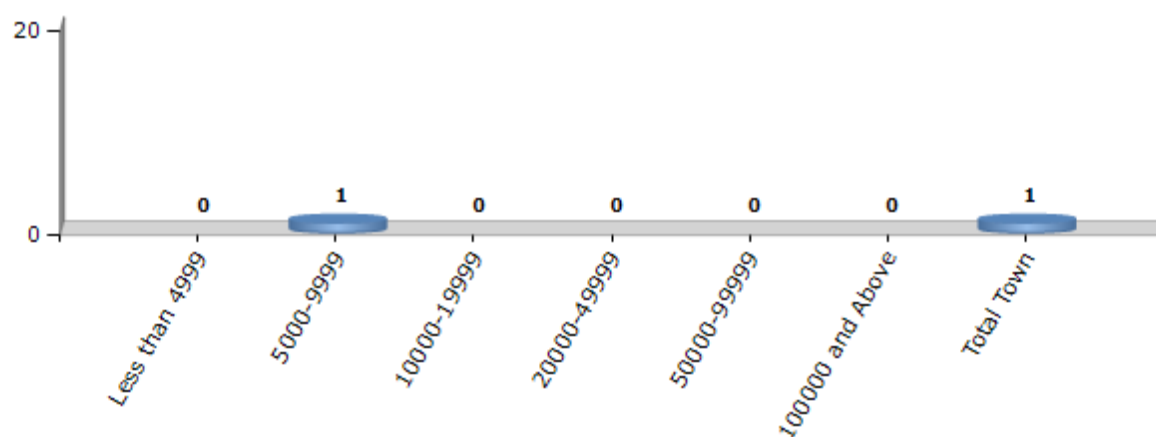
Number of Villages by Population Size - 2011



Number of Towns by Population Size - 2011

Less than 4999	5000-9999	10000-19999	20000-49999	50000-99999	100000 and Above	Total Town
0	1	0	0	0	0	1

Number of Towns by Population Size - 2011



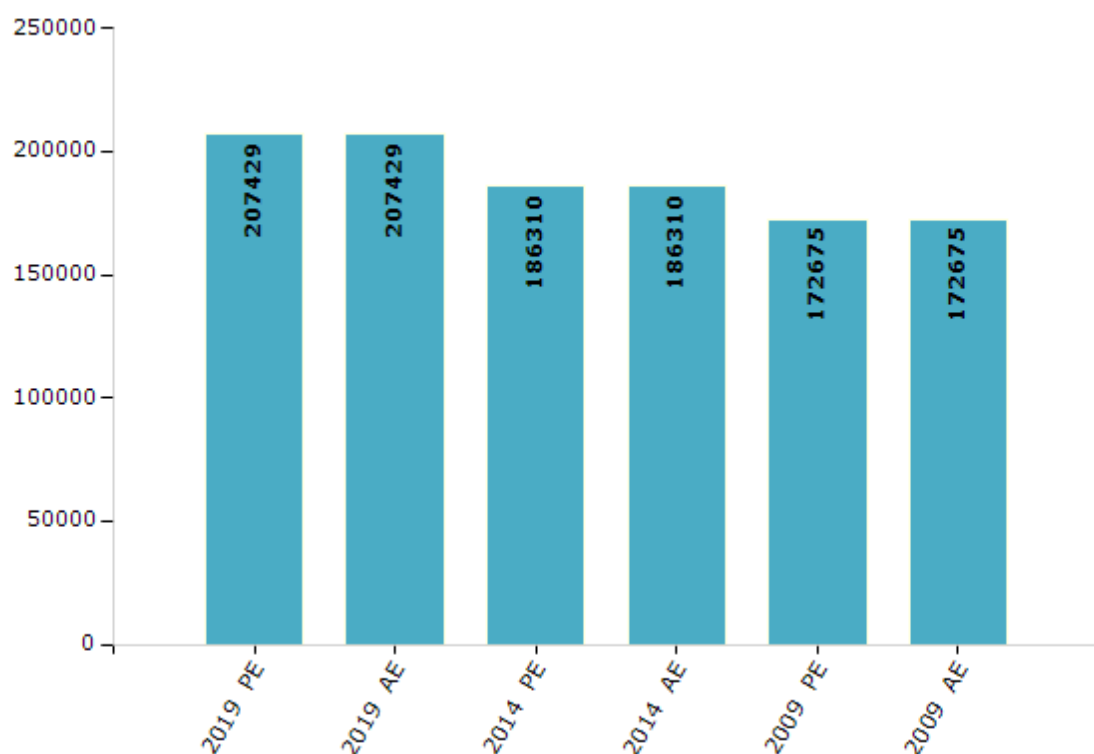
Electoral Features

Electors by Male & Female

Year	Male	Female	Others	Total
2019 PE	108169	99254	6	207429
2019 AE	108169	99254	6	207429
2014 PE	97679	88630	1	186310
2014 AE	97679	88630	1	186310
2009 PE	90397	82278	-	172675
2009 AE	90397	82278	-	172675
2004 PE	-	-	-	-
2004 AE	-	-	-	-
2000 AE	-	-	-	-
1999 PE	-	-	-	-
1995 AE	-	-	-	-

Year	Male	Female	Others	Total
1990 AE	-	-	-	-
1985 AE	-	-	-	-
1980 AE	-	-	-	-
1977 AE	-	-	-	-
1974 AE	-	-	-	-
1971 AE	-	-	-	-
1967 AE	-	-	-	-
1961 AE	-	-	-	-
1957 AE	-	-	-	-
1952 AE	-	-	-	-

Number of Electors



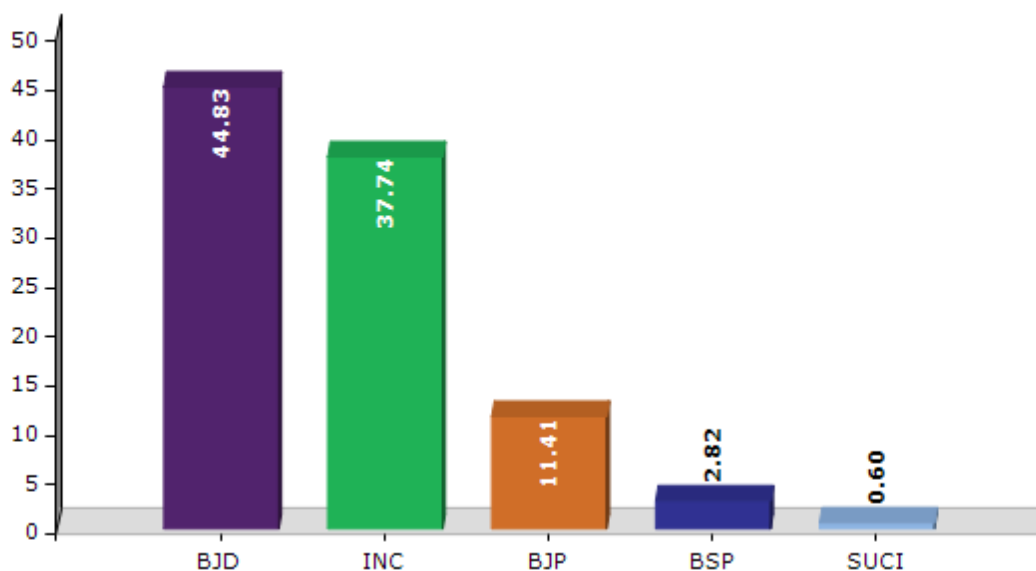
Note : AE : Assembly Election, PE : Assembly Segment of Parliamentary Election

Historical Summary Election Results

Summary Result of Assembly Election - 2014

Candidate Name	Party	Votes	Votes %
Susanta Kumar Behera	BJD	62035	44.83
Agasti Behera	INC	52228	37.74
Santosh Kumar Naik	BJP	15791	11.41
Gobinda Naik	BSP	3906	2.82
Bharat Kumar Naik	SUCI	824	0.6
Sukadeb Behera	IND	654	0.47
Trilochan Behera	AAP	527	0.38
Subash Naik	APOI	477	0.34
Bhikaram Naik	IND	419	0.3
	NOTA	1524	1.1

Votes Percentage of Top Parties - 2014



Polling Station Level Election Results

Number and Name of Polling Stations (PS) (2019 AE)

Number of Polling Stations	Name of Polling Stations	Number of Polling Stations	Name of Polling Stations
1	Kanaloi	22	Bagedia-Vi
2	Kanaloi	23	Purunagad
3	Marudhipa	24	Sarpal
4	Nuagaon	25	Tangiri
5	Nuagaon	26	Baramancha
6	Telisahi	27	Nuapada
7	Dangapal	28	Patakamunda-I
8	Pipalbahal-I	29	Patakamunda-Ii
9	Patrapada-I	30	Tebudu
10	Patrapada-Ii	31	Ramachandrapur
11	Patrapada-Iii	32	Kerjang
12	Raipal-1	33	Sundarpal
13	Khamar-I	34	Kampasala
14	Khamar-Ii	35	Kainchhapada
15	Khamar-Iii	36	Mandua
16	Godarasahi	37	Salakhamana
17	Bagedia-I	38	Changudia
18	Bagedia-Ii	39	Badaberena
19	Bagedia-Iii	40	Santrabandha-I
20	Bagedia-Iv	41	Santrabandha-Ii
21	Bagedia-V	42	Golagadia

Contd....

Polling Station Level Election Results

Polling Station-wise Votes Secured by Overall Top Five Parties in Chhendipada Assembly in Assembly Election (AE) under Sambalpur Parliamentary Constituency in Odisha (2019)

Number of Polling Station	Winner - Susanta Kumar Behera (BJD)	Runner-up - Agasti Behera (BJP)	3rd - Sashmita Behera (INC)	4th - Sarat Chandra Naik (BSP)	5th - Subas Naik (APoI)	NOTA	Other	Total Votes Secured
36	369	258	11	5	1	1	3	648
37	537	355	14	1	2	4	8	921
38	230	316	65	8	5	1	4	629
39	372	339	50	7	9	10	15	802
40	269	317	61	13	1	9	3	673
41	270	297	81	5	4	2	5	664
42	214	334	19	5	29	1	3	605
43	160	251	6	4	2	4	6	433
44	363	668	28	13	13	13	31	1129
45	237	376	10	7	6	3	7	646
46	115	275	27	5	1	2	4	429
47	191	437	60	10	3	5	9	715
48	138	391	9	13	2	2	4	559
49	382	479	20	7	5	14	11	918
50	304	506	22	7	3	10	10	862
51	190	551	7	5	8	8	3	772
52	107	442	10	5	5	3	4	576
53	119	366	4	5	3	2	4	503
54	73	408	11	4	1	1	6	504
55	334	281	8	3	1	10	4	641
56	283	292	63	2	1	5	5	651
57	217	297	125	2	5	11	16	673
58	288	316	50	3	7	24	11	699
59	429	430	80	14	4	11	14	982
60	360	242	53	6	3	4	6	674
61	284	273	50	2	3	4	7	623
62	322	441	111	10	6	23	17	930
63	369	401	124	18	1	3	10	926
64	364	382	59	1	4	1	6	817
65	268	563	86	18	4	11	15	965
66	383	486	83	12	3	9	6	982
67	336	264	76	7	0	4	4	691
68	384	433	123	11	8	5	7	971
69	411	351	37	7	3	3	4	816
70	420	436	18	6	3	11	5	899

Contd....

Polling Station Level Election Results

Winner, Runner-up and 3rd Party Position & Winning Margin According to Polling Stations in Chhendipada Assembly in Assembly Election (AE) under Sambalpur Parliamentary Constituency in Odisha (2019)

Polling Station Number	Winner Party	Winner Votes (%)	Runner-up Party	Runner-up Votes (%)	Winning Margin Votes (%)	Third Party	Third Party Votes (%)	Other Votes (%)
71	BJD	343 (53.26)	BJP	267 (41.46)	76 (11.8)	INC	12 (1.86)	22 (3.42)
72	BJP	235 (48.65)	BJD	223 (46.17)	12 (2.48)	INC	12 (2.48)	13 (2.69)
73	BJP	390 (50.78)	BJD	302 (39.32)	88 (11.46)	INC	51 (6.64)	25 (3.26)
74	BJP	564 (49.13)	BJD	493 (42.94)	71 (6.19)	INC	85 (7.4)	6 (0.52)
75	BJP	526 (54.85)	BJD	398 (41.5)	128 (13.35)	INC	13 (1.36)	22 (2.29)
76	BJD	202 (49.75)	BJP	181 (44.58)	21 (5.17)	INC	17 (4.19)	6 (1.48)
77	BJD	317 (50.96)	BJP	275 (44.21)	42 (6.75)	INC	23 (3.7)	7 (1.13)
78	BJD	424 (47.96)	BJP	342 (38.69)	82 (9.27)	INC	96 (10.86)	22 (2.49)
79	BJD	456 (50.95)	BJP	376 (42.01)	80 (8.94)	INC	40 (4.47)	23 (2.57)
80	BJD	277 (44.68)	BJP	233 (37.58)	44 (7.1)	INC	93 (15)	17 (2.74)
81	BJP	271 (46.8)	BJD	229 (39.55)	42 (7.25)	INC	61 (10.54)	18 (3.11)
82	BJD	425 (52.15)	BJP	319 (39.14)	106 (13.01)	INC	54 (6.63)	17 (2.09)
83	BJD	351 (61.47)	BJP	146 (25.57)	205 (35.9)	INC	48 (8.41)	26 (4.55)
84	BJD	438 (54.34)	BJP	256 (31.76)	182 (22.58)	INC	81 (10.05)	31 (3.85)
85	BJD	426 (55.32)	BJP	234 (30.39)	192 (24.93)	INC	78 (10.13)	32 (4.16)
86	BJD	437 (53.42)	BJP	294 (35.94)	143 (17.48)	INC	56 (6.85)	31 (3.79)
87	BJP	337 (67.54)	BJD	133 (26.65)	204 (40.89)	INC	19 (3.81)	10 (2)
88	BJD	388 (52.15)	BJP	325 (43.68)	63 (8.47)	INC	12 (1.61)	19 (2.55)
89	BJD	441 (72.06)	BJP	145 (23.69)	296 (48.37)	INC	10 (1.63)	16 (2.61)
90	BJD	145 (49.32)	BJP	135 (45.92)	10 (3.4)	INC	11 (3.74)	3 (1.02)
91	BJP	329 (53.41)	BJD	231 (37.5)	98 (15.91)	INC	31 (5.03)	25 (4.06)
92	BJP	308 (51.94)	BJD	245 (41.32)	63 (10.62)	INC	27 (4.55)	13 (2.19)
93	BJP	344 (53.92)	BJD	248 (38.87)	96 (15.05)	INC	19 (2.98)	27 (4.23)
94	BJP	272 (46.98)	BJD	269 (46.46)	3 (0.52)	INC	23 (3.97)	15 (2.59)
95	BJD	284 (47.18)	BJP	272 (45.18)	12 (2)	INC	13 (2.16)	33 (5.48)
96	BJD	453 (47.09)	BJP	399 (41.48)	54 (5.61)	INC	56 (5.82)	54 (5.61)
97	BJD	280 (51.66)	BJP	228 (42.07)	52 (9.59)	INC	11 (2.03)	23 (4.24)
98	BJD	224 (51.49)	BJP	189 (43.45)	35 (8.04)	INC	10 (2.3)	12 (2.76)
99	BJD	361 (68.24)	BJP	133 (25.14)	228 (43.1)	INC	23 (4.35)	12 (2.27)
100	BJD	391 (57.5)	BJP	209 (30.74)	182 (26.76)	INC	53 (7.79)	27 (3.97)
101	BJD	407 (64.5)	BJP	151 (23.93)	256 (40.57)	INC	60 (9.51)	13 (2.06)
102	BJD	373 (54.22)	BJP	216 (31.4)	157 (22.82)	INC	90 (13.08)	9 (1.31)
103	NV	NV (NV)	NV	NV (NV)	NV (NV)	NV	NV (NV)	NV (NV)
104	BJD	516 (57.4)	BJP	285 (31.7)	231 (25.7)	INC	84 (9.34)	14 (1.56)
105	BJD	438 (55.44)	BJP	239 (30.25)	199 (25.19)	INC	94 (11.9)	19 (2.41)

Contd....

Socio-Economic Amenities - Rural

Access to Education Facilities

Particulars	Number of Villages (% of Population)				
	Available	Not Available	If Not Available (Distance of Nearest Facility)		
			A	B	C
Govt. Primary School	228 (99)	18 (1)	17 (1)	1 (0)	0 (0)
Private Primary School	35 (19)	211 (81)	0 (0)	0 (0)	0 (0)
Govt. Middle School	128 (84)	118 (16)	42 (7)	47 (7)	5 (0)
Private Middle School	34 (10)	212 (90)	1 (0)	1 (0)	0 (0)
Govt. Secondary School	63 (55)	183 (45)	97 (25)	33 (6)	0 (0)
Private Secondary School	22 (9)	224 (91)	26 (9)	9 (1)	0 (0)
Govt. Senior Secondary School	15 (17)	231 (83)	15 (11)	44 (14)	60 (20)
Private Senior Secondary School	2 (1)	244 (99)	21 (9)	43 (15)	46 (13)
Govt. Arts and Science Degree College	11 (10)	235 (90)	17 (12)	76 (28)	73 (27)
Private Arts and Science Degree College	0 (0)	246 (100)	10 (3)	30 (12)	29 (8)
Govt. Engineering College	1 (2)	245 (98)	11 (8)	50 (22)	183 (68)
Private Engineering College	1 (2)	245 (98)	0 (0)	0 (0)	1 (0)
Govt. Medicine College	0 (0)	246 (100)	0 (0)	0 (0)	244 (99)
Private Medicine College	0 (0)	246 (100)	0 (0)	0 (0)	0 (0)
Govt. Management Institute	0 (0)	246 (100)	9 (10)	36 (15)	200 (75)
Private Management Institute	0 (0)	246 (100)	1 (0)	0 (0)	0 (0)
Govt. Polytechnic	0 (0)	246 (100)	3 (5)	4 (1)	71 (33)
Private Polytechnic	0 (0)	246 (100)	4 (2)	28 (10)	65 (25)
Govt. Vocational Training School/ITI	0 (0)	246 (100)	2 (4)	6 (1)	4 (1)
Private Vocational Training School/ITI	2 (3)	244 (97)	25 (12)	77 (31)	87 (32)
Govt. Non Formal Training Centre	0 (0)	246 (100)	2 (2)	1 (0)	41 (18)
Private Non Formal Training Centre	0 (0)	246 (100)	0 (0)	1 (0)	33 (15)
Govt. School For Disabled	0 (0)	246 (100)	1 (2)	0 (0)	21 (11)
Private School For Disabled	0 (0)	246 (100)	5 (2)	16 (11)	39 (15)
Government Others	0 (0)	246 (100)	0 (0)	0 (0)	0 (0)
Private Others	0 (0)	246 (100)	0 (0)	0 (0)	0 (0)

Note : Distance A : Less than 5 km; B : Between 5-10 km; C : 10+ km.; Source : Data Analysis is based on 2011 Census.

DISCLAIMER

The Terms of Use and Disclaimer of Datanet India Private Limited (hereinafter referred to as "Datanet") for use of this analysis report of **Chhendipada Assembly Constituency (Chhendipada Vidhan Sabha)** :-

1. **Assembly Factbook™** is a Registered Trade Mark owned by Datanet.
2. All the maps are sketched and graphical representation only and have not been drawn to the scale and also not to represent the actual geographical area or boundary of the unit.
3. The data for the aforesaid analysis is based on authentic sources and has been culled from the various publications of Census, CSO and NSSO for district and block level data, various central and state government departments, Central & State Elections Commissions and the concerned Returning Officers' releases, Electoral Rolls, Election results and allied publications, internal assessment, surveys, estimates and analysis. Therefore, certain adjustment of data at micro level may have been done to arrive closer to the macro data.
4. Data have been provided on an "As Is" and "As AVAILABLE" basis
5. The colours shown in the maps or diagram and charts of a particular party, alliance or AC are indicative and do not represent them.
6. This publication which includes maps, sheets, graphs and data would be the property under copyright of Datanet only. The user may use these for its internal study, analysis and research purposes. It's public display, re-selling or any commercial uses by the user are not allowed.
7. Datanet has taken due care and caution in compilation and processing of data and allied information, but does not guarantee the accuracy, adequacy or completeness of any information/analysis and will be not responsible for any errors or omissions or for the results obtained from the use of such information/analysis.
8. All the contents for the publication have been culled from various authentic sources and Datanet reasonably believes such sources to be reliable, but does not make any representations, express or implied as to the accuracy or fitness of use of such information. The information or contents of the information/analysis do not constitute advice and should not be relied upon in making (or refraining from making) any decision. Any reliance placed upon the information provided by Datanet is the sole responsibility and strictly at the user's risk.
9. In no event will Datanet be liable for any damages (including, without limitation, damages for loss of business projects, or loss of profits) arising in contract, tort or otherwise from the use of or inability to use any of its contents, or from any action taken (or refrained from being taken) as a result of using the analysis or any of its contents. Datanet its directors, owners, editors, officials, employees, distributor and agents or any associate will not be liable for any errors in the information contained or any consequences arising from the use of the contents of the provided information/analysis.
10. If any provision of these terms and conditions is held invalid or illegal or unenforceable for any reason by any court of competent jurisdiction, such provision shall be severed and the remainder of provisions of the terms and conditions shall continue in full force and effect as if the Term of Use had been executed with the invalid, illegal or unenforceable provision eliminated.
11. If there are any discrepancies in the information provided, please bring it to attention of Datanet for suitable rectification measures.

Buy Online This Complete Book At
Datanet India eBooks Store

www.indiastatpublications.com

or go directly at

[http://www.indiastatpublications.com/
Assembly_factbook/Odisha/Sambalpur/ Chhendipada](http://www.indiastatpublications.com/Assembly_factbook/Odisha/Sambalpur/Chhendipada)

 **indiaSTAT**elections

ISBN : 978-93-5313-229-3



9 789353 132293