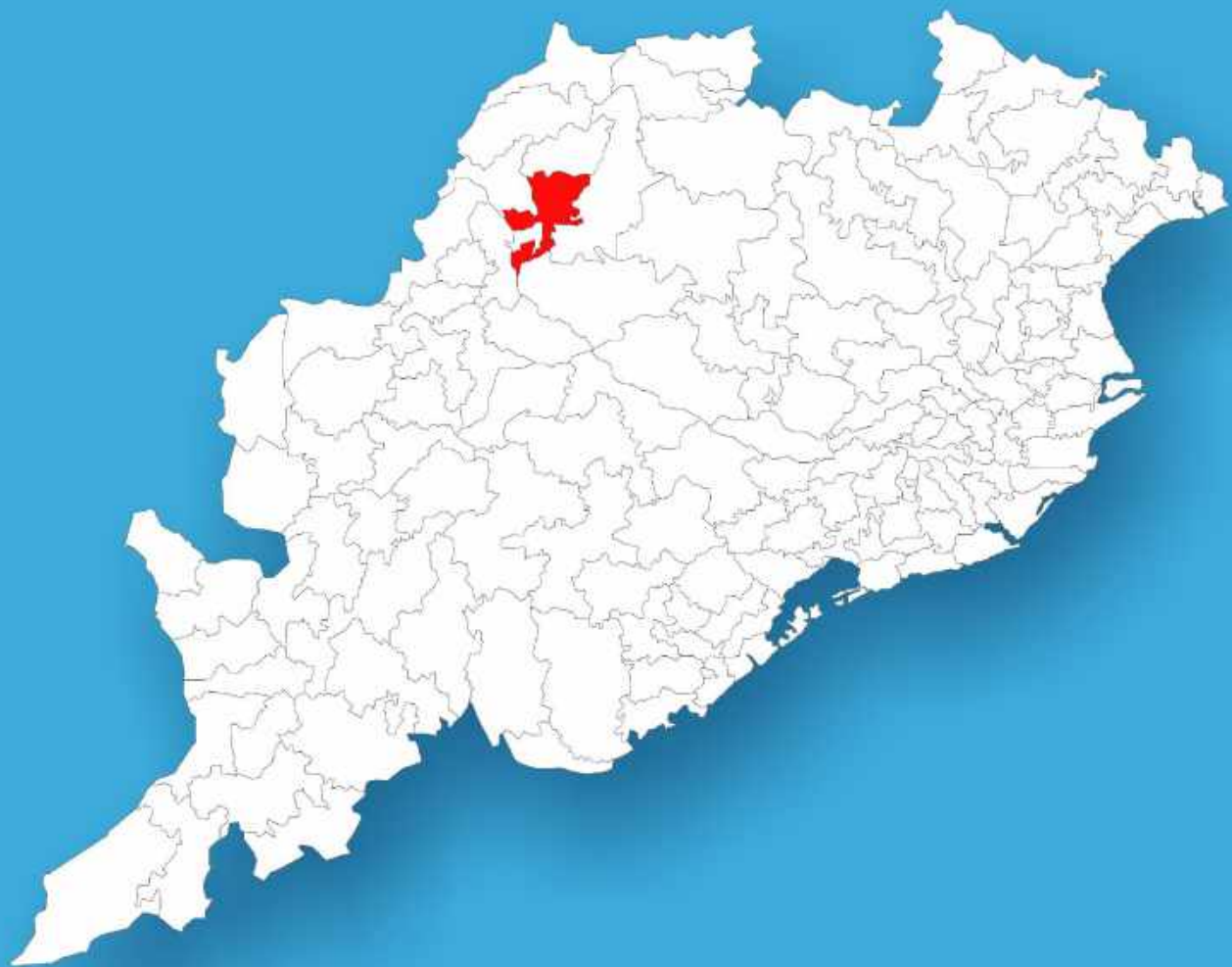




Odisha

Assembly Factbook™

Rengali Assembly Constituency



Key Electoral Data of Rengali
Assembly Constituency (Vidhan Sabha)

Odisha

Assembly Factbook™

Rengali Assembly Constituency



Rengali Vidhan Sabha

Editor & Director

Dr. R.K. Thukral

Research Editor

Dr. Shafeeq Rahman

Compiled, Researched and Published by Datanet India Pvt. Ltd.

D-100, 1st Floor,

Okhla Industrial Area, Phase-I,

New Delhi- 110020.

Ph.: 91-11- 43580781-84

Email : support@indiastatpublications.com

Website : www.indiastatelections.com

Online Book Store :

www.indiastatpublications.com

Report No. : AFB/OD-016-0125

ISBN : 978-93-6219-151-9

First Edition : January, 2018

Eighth Updated Edition : January, 2025

Price : Rs.11500/-

US\$ 310

© Datanet India Pvt. Ltd.

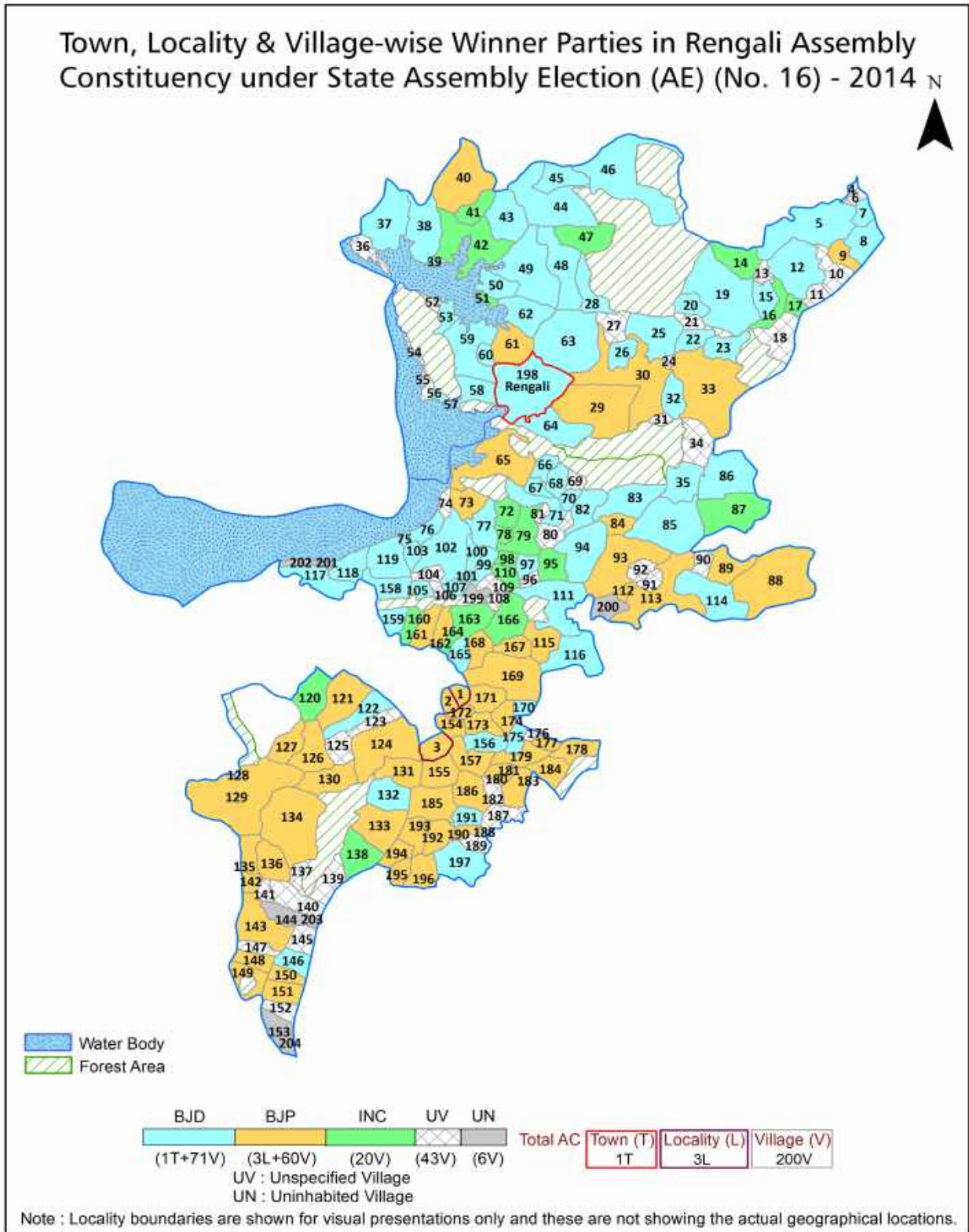
All rights reserved. No part of this book may be reproduced, stored in a retrieval system or transmitted in any form or by any means, mechanical photocopying, photographing, scanning, recording or otherwise without the prior written permission of the publisher. Please refer to Disclaimer at page no. 200 for the use of this publication.

Printed in India

Contents

No.	Particulars	Page No.
1	Introduction Assembly Constituency - (Vidhan Sabha) at a Glance Features of Assembly as per Delimitation Commission of India (2008)	1-2
2	Location and Political Maps Location Map Boundaries of Assembly Constituency - (Vidhan Sabha) in District Boundaries of Assembly Constituency under Parliamentary Constituency - (Lok Sabha) Town, Locality & Village-wise Winner Parties- 2024-PE, 2024-AE, 2019-PE, 2019-AE, 2014-PE, 2014-AE, 2009-PE and 2009-AE	3-11
3	Administrative Setup (2011) District Sub-district Towns Villages Inhabited Villages Uninhabited Villages Village Panchayat Intermediate Panchayat	12-23
4	Demographic (2011) Population Households Rural/Urban Population Towns and Villages by Population Size Sex Ratio (Total & 0-6 Years) Religious Population Social Population Literacy Rate	24-25
5	Electoral Features Important Dates of Last Elections Held Electors by Gender Service Electors Voters Voters Turnout Polling Stations & Average Number of Electors per Polling Station Electors by Age Group Present Elected Representatives	26-31
6	Historical Summary Election Results Vote Share of Major Parties Winning Margin (Number & Percentage) Polarity of Parties Summary Result of Assembly Segment of Parliamentary Elections 2024, 2019, 2014 and 2009 Summary Result of Assembly Elections 2024, 2019, 2014 and 2009	32-41
7	Polling Station Level Election Results Name and Number of Polling Station 2024-PE, 2024-AE, 2019-PE, 2019-AE, 2014-PE, 2014-AE, 2009-PE and 2009-AE Polling Station-wise Electors, Voters & Voters Turnout 2024-PE, 2024-AE, 2019-PE, 2019-AE, 2014-PE, 2014-AE, 2009-PE and 2009-AE Polling Station wise Elections Results 2024-PE, 2024-AE, 2019-PE, 2019-AE, 2014-PE, 2014-AE, 2009-PE and 2009-AE	42-179
8	Share of Assembly Constituency Share of Assembly Constituency - (Vidhan Sabha) in State, District and Parliamentary Constituency - (Lok Sabha)	180
9	Socio-Economic Amenities (2011) Access to Administrative Units Agricultural, Manufacturing and Industrial Commodities Demographic Indicators Education Health & Manpower Drinking Water Supply Sanitation Entertainment and Recreations Infrastructure Power Food Allocation Distribution and Marketing of Agriculture Commodities Infrastructure Transport and Road Infrastructure Communication Banking and Financial Services Land Use Irrigation Source	182-196
10	Abbreviation & Sources	197-198
11	Disclaimer	200

Location & Political Map



Administrative Setup

List of Village Panchayat & Intermediate Panchayat (Block) Name - 2011

Village Name	Village Panchayat Name	Intermediate Panchayat Name
Ajitpur sason	Sason	Dhankauda
Amalipali	Kud-Gunderpur	Dhankauda
Babubandha	Kalamati	Dhankauda
Babuchakuli	Nishanbhanga	Rengali
Badatitheipali	Bisalkhinda	Dhankauda
Badsinghari	Senhapali	Dhankauda
Baidarnuapali	Sankarama	Dhankauda
Baijamunda	Baijamunda	Dhankauda
Baijapali	Laida	Rengali
Bakbira	Senhapali	Dhankauda
Balaraga	Batemura	Maneswar
Balbas-pur	Kilasama	Dhankauda
Bamaloi	Bamaloi	Rengali
Bandhpali	Kardola	Dhankauda
Bansimal	Lapanga	Rengali
Baradunguri	Tabadabahal	Rengali
Baramunda	Talab	Dhankauda
Barhakuni	Chaurpur	Dhankauda
Basantpur	Basantpur	Dhankauda
Basupali	Jhankarapali	Rengali
Batemura	Batemura	Maneswar
Baunsen	Nishanbhanga	Rengali
Beherapali	Batemura	Maneswar
Bhagipali	Laida	Rengali
Bhalu kunda	Talab	Dhankauda
Bhalubahal	Kankhinda	Dhankauda
Bhejradihi	Batemura	Maneswar
Bhikhampur	Bhikhampur	Maneswar
Bhoipali	Jangala	Rengali

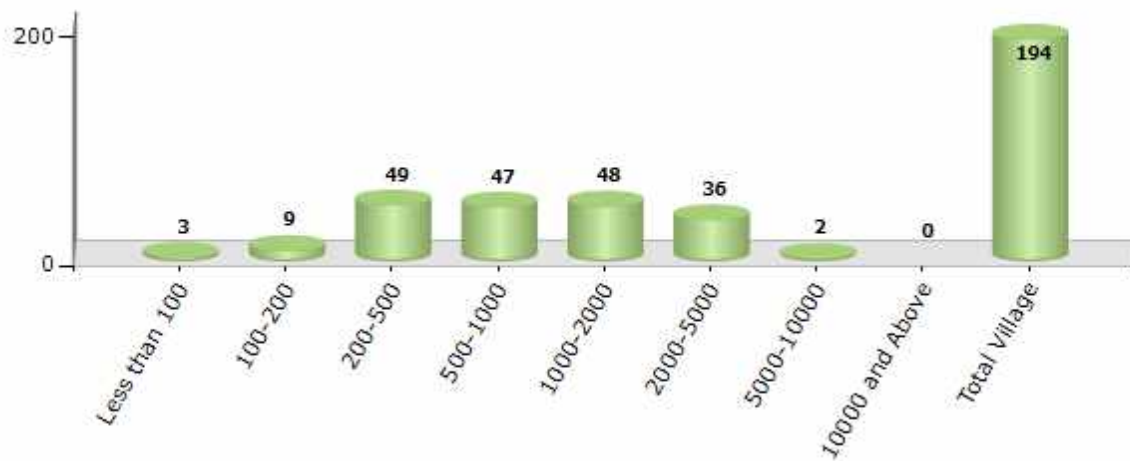
Contd....

Demographic

Number of Villages by Population Size - 2011

Less than 100	100-200	200-500	500-1000	1000-2000	2000-5000	5000-10000	10000 and Above	Total Village
3	9	49	47	48	36	2	0	194

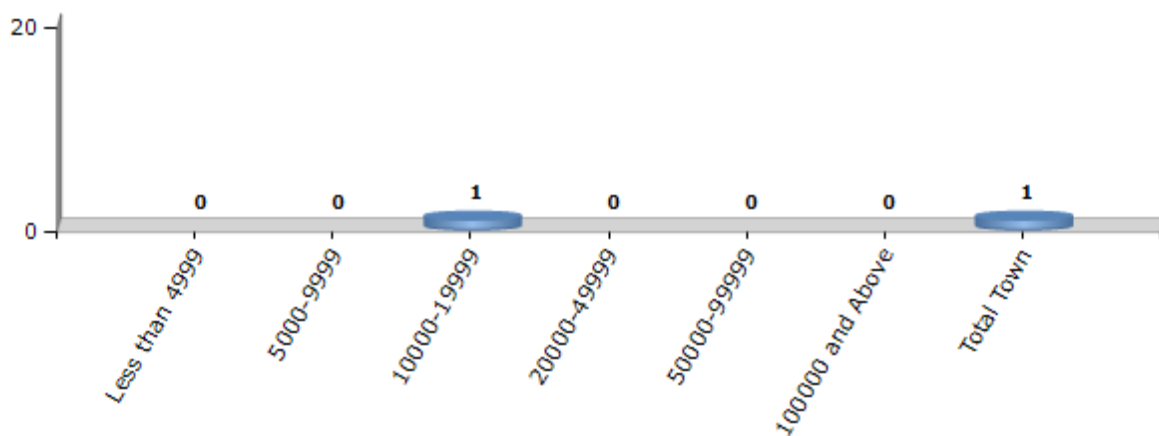
Number of Villages by Population Size - 2011



Number of Towns by Population Size - 2011

Less than 4999	5000-9999	10000-19999	20000-49999	50000-99999	100000 and Above	Total Town
0	0	1	0	0	0	1

Number of Towns by Population Size - 2011

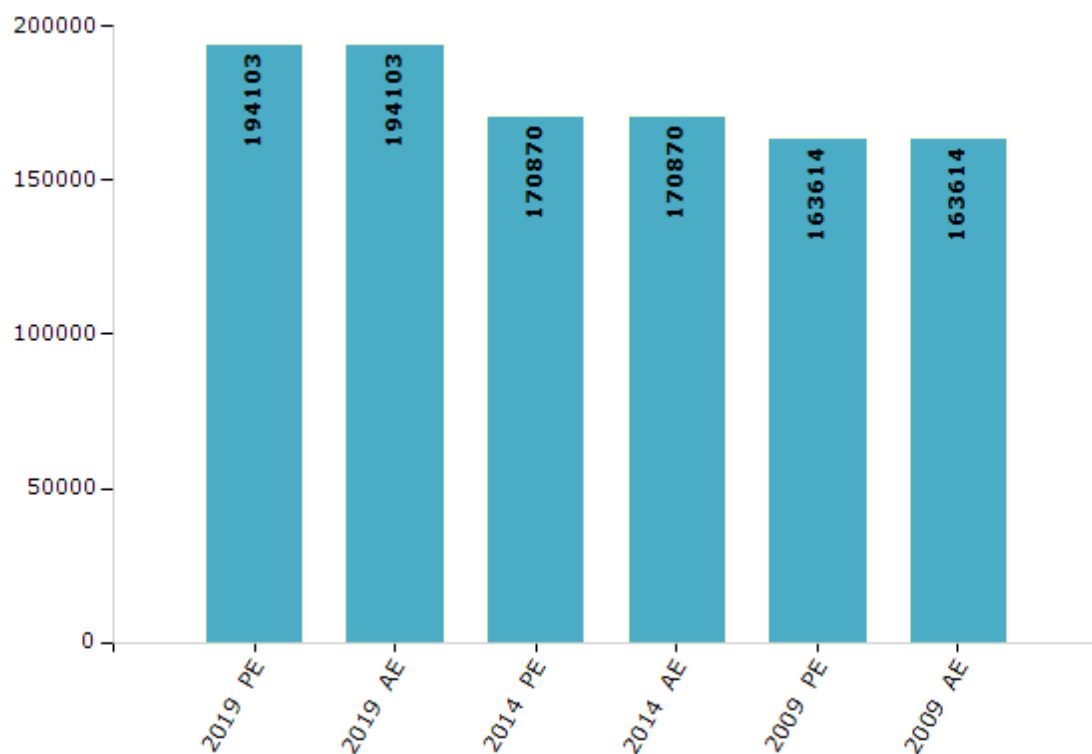


Electoral Features

Electors by Male & Female

Year	Male	Female	Others	Total	Year	Male	Female	Others	Total
2019 PE	96984	97097	22	194103	1990 AE	-	-	-	-
2019 AE	96984	97097	22	194103	1985 AE	-	-	-	-
2014 PE	87716	83138	16	170870	1980 AE	-	-	-	-
2014 AE	87716	83138	16	170870	1977 AE	-	-	-	-
2009 PE	84305	79309	-	163614	1974 AE	-	-	-	-
2009 AE	84305	79309	-	163614	1971 AE	-	-	-	-
2004 PE	-	-	-	-	1967 AE	-	-	-	-
2004 AE	-	-	-	-	1961 AE	-	-	-	-
2000 AE	-	-	-	-	1957 AE	-	-	-	-
1999 PE	-	-	-	-	1952 AE	-	-	-	-
1995 AE	-	-	-	-					

Number of Electors



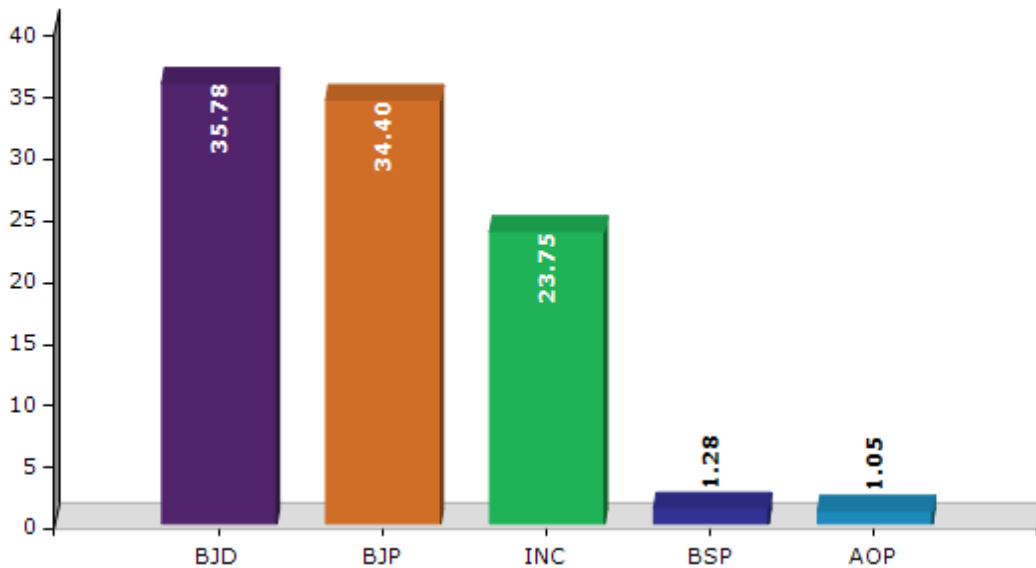
Note : AE : Assembly Election, PE : Assembly Segment of Parliamentary Election

Historical Summary Election Results

Summary Result of Assembly Election - 2014

Candidate Name	Party	Votes	Votes %
Ramesh Patua	BJD	47210	35.78
Nauri Nayak	BJP	45380	34.4
Duryodhan Gardia	INC	31335	23.75
Rasia Haripal	BSP	1684	1.28
Santosh Kumar Beriha	AOP	1390	1.05
Bira Kishor Bhoisagar	AAP	899	0.68
Subal Singh	LGGP	781	0.59
Sobhamani Padhan	PCHVP	569	0.43
Jayakrushna Podh	KS	496	0.38
	NOTA	2191	1.66

Votes Percentage of Top Parties - 2014



Polling Station Level Election Results

Number and Name of Polling Stations (PS) (2019 AE)

Number of Polling Stations	Name of Polling Stations	Number of Polling Stations	Name of Polling Stations
1	Talabira	22	Baidihi
2	Budhiapali	23	Gurupali
3	Babukhinda-1	24	Pudapada
4	Babukhinda-2	25	Pondloi
5	Bansimal	26	Nishanbhanga
6	Thekoloji-1	27	Baunsen
7	Thekoloji-2	28	Babuchakuli
8	Dhubenchhapal	29	Jharmunda
9	Lapanga-1	30	Kurla
10	Lapanga-2	31	Salad
11	Khadiapali	32	Rengali Station Basti-1
12	Gumkarma-1	33	Rengali Station Basti-2
13	Gumkarma-2	34	Rengali Station-1
14	Ghichamura-2	35	Chuldipo Rengali-2
15	Ghichamura-2	36	Chuldipo Rengali-3
16	Beunra	37	Rengali 3
17	Derba	38	Rengali -5
18	Dharropani	39	Rengali 4
19	Tileimal	40	Ganeshnagar
20	Bomaloi-1	41	Ramachandra Nagar
21	Bomaloi-2	42	Jangla 1

Contd....

Polling Station Level Election Results

Polling Station-wise Votes Secured by Overall Top Five Parties in Rengali Assembly in Assembly Election (AE) under Sambalpur Parliamentary Constituency in Odisha (2019)

Number of Polling Station	Winner - Nauri Nayak (BJP)	Runner-up - Reena Tanty (BJD)	3rd - Balakrushna Rohidas (INC)	4th - Bidyadhar Pandav (IND)	5th - Subal Singh (IND)	NOTA	Other	Total Votes Secured
36	169	332	22	2	2	2	0	529
37	316	300	12	4	5	7	0	644
38	233	343	32	9	6	20	0	643
39	NV	NV	NV	NV	NV	NV	NV	NV
40	311	384	15	3	2	14	0	729
41	326	305	17	4	8	7	0	667
42	334	453	26	9	10	6	0	838
43	156	281	142	4	7	7	0	597
44	159	335	49	3	4	9	0	559
45	133	207	16	3	2	7	0	368
46	285	453	32	4	8	5	0	787
47	406	292	20	7	9	9	0	743
48	184	367	12	3	1	15	0	582
49	345	420	136	15	5	16	0	937
50	282	276	83	6	8	7	0	662
51	474	465	43	9	1	10	0	1002
52	311	336	42	6	10	23	0	728
53	217	330	40	4	4	10	0	605
54	150	304	42	2	0	5	0	503
55	204	303	62	3	3	9	0	584
56	280	244	37	2	2	7	0	572
57	307	580	63	10	4	13	0	977
58	131	138	17	0	2	10	0	298
59	183	204	21	2	5	5	0	420
60	394	358	63	10	3	11	0	839
61	224	284	63	6	4	7	0	588
62	248	175	49	4	1	7	0	484
63	311	243	10	5	1	13	0	583
64	297	577	45	13	7	31	0	970
65	274	398	22	10	5	18	0	727
66	405	298	32	14	1	11	0	761
67	462	432	39	11	9	23	0	976
68	269	418	18	5	3	4	0	717
69	261	382	33	9	7	18	0	710
70	222	202	32	4	2	13	0	475

Contd....

Polling Station Level Election Results

Winner, Runner-up and 3rd Party Position & Winning Margin According to Polling Stations in Rengali Assembly in Assembly Election (AE) under Sambalpur Parliamentary Constituency in Odisha (2019)

Polling Station Number	Winner Party	Winner Votes (%)	Runner-up Party	Runner-up Votes (%)	Winning Margin Votes (%)	Third Party	Third Party Votes (%)	Other Votes (%)
71	BJD	348 (51.48)	BJP	255 (37.72)	93 (13.76)	INC	57 (8.43)	16 (2.37)
72	BJD	556 (61.85)	BJP	234 (26.03)	322 (35.82)	INC	64 (7.12)	45 (5.01)
73	BJD	407 (52.05)	BJP	331 (42.33)	76 (9.72)	INC	27 (3.45)	17 (2.17)
74	BJP	218 (47.39)	BJD	195 (42.39)	23 (5)	INC	32 (6.96)	15 (3.26)
75	BJP	300 (53.38)	BJD	212 (37.72)	88 (15.66)	INC	31 (5.52)	19 (3.38)
76	BJD	255 (60.86)	BJP	124 (29.59)	131 (31.27)	INC	21 (5.01)	19 (4.53)
77	BJP	436 (59)	BJD	225 (30.45)	211 (28.55)	INC	60 (8.12)	18 (2.44)
78	BJP	340 (43.42)	BJD	322 (41.12)	18 (2.3)	INC	85 (10.86)	36 (4.6)
79	BJD	272 (49.01)	BJP	245 (44.14)	27 (4.87)	INC	14 (2.52)	24 (4.32)
80	BJD	185 (52.11)	BJP	150 (42.25)	35 (9.86)	INC	15 (4.23)	5 (1.41)
81	BJP	468 (61.1)	BJD	274 (35.77)	194 (25.33)	INC	11 (1.44)	13 (1.7)
82	BJP	195 (49.62)	BJD	170 (43.26)	25 (6.36)	INC	14 (3.56)	14 (3.56)
83	BJD	270 (52.43)	BJP	212 (41.17)	58 (11.26)	INC	25 (4.85)	8 (1.55)
84	BJD	397 (47.32)	BJP	380 (45.29)	17 (2.03)	INC	22 (2.62)	40 (4.77)
85	BJD	355 (47.46)	BJP	312 (41.71)	43 (5.75)	INC	47 (6.28)	34 (4.55)
86	BJD	113 (62.43)	INC	57 (31.49)	56 (30.94)	BJP	9 (4.97)	2 (1.1)
87	BJP	177 (41.36)	BJD	169 (39.49)	8 (1.87)	INC	71 (16.59)	11 (2.57)
88	BJP	376 (52.59)	BJD	283 (39.58)	93 (13.01)	INC	31 (4.34)	25 (3.5)
89	BJP	505 (50.45)	BJD	421 (42.06)	84 (8.39)	INC	50 (5)	25 (2.5)
90	BJD	412 (50.37)	BJP	310 (37.9)	102 (12.47)	INC	63 (7.7)	33 (4.03)
91	BJP	419 (46.3)	BJD	342 (37.79)	77 (8.51)	INC	123 (13.59)	21 (2.32)
92	BJD	289 (45.3)	BJP	250 (39.18)	39 (6.12)	INC	57 (8.93)	42 (6.58)
93	BJP	517 (49.86)	BJD	396 (38.19)	121 (11.67)	INC	96 (9.26)	28 (2.7)
94	BJP	417 (73.94)	BJD	105 (18.62)	312 (55.32)	INC	21 (3.72)	21 (3.72)
95	BJP	483 (53.43)	BJD	341 (37.72)	142 (15.71)	INC	45 (4.98)	35 (3.87)
96	BJP	403 (60.51)	BJD	205 (30.78)	198 (29.73)	INC	47 (7.06)	11 (1.65)
97	BJP	316 (50.08)	BJD	221 (35.02)	95 (15.06)	INC	73 (11.57)	21 (3.33)
98	BJP	396 (68.75)	BJD	159 (27.6)	237 (41.15)	INC	13 (2.26)	8 (1.39)
99	BJP	259 (55.22)	BJD	187 (39.87)	72 (15.35)	INC	9 (1.92)	14 (2.99)
100	BJP	557 (63.8)	BJD	252 (28.87)	305 (34.93)	INC	41 (4.7)	23 (2.63)
101	BJP	410 (49.58)	BJD	317 (38.33)	93 (11.25)	INC	88 (10.64)	12 (1.45)
102	BJP	492 (58.16)	BJD	282 (33.33)	210 (24.83)	INC	49 (5.79)	23 (2.72)
103	BJP	481 (59.6)	BJD	227 (28.13)	254 (31.47)	INC	65 (8.05)	34 (4.21)
104	BJP	558 (52.49)	BJD	416 (39.13)	142 (13.36)	INC	73 (6.87)	16 (1.51)
105	BJP	363 (60.6)	BJD	181 (30.22)	182 (30.38)	INC	42 (7.01)	13 (2.17)

Contd....

Socio-Economic Amenities - Rural

Access to Education Facilities

Particulars	Number of Villages (% of Population)				
	Available	Not Available	If Not Available (Distance of Nearest Facility)		
			A	B	C
Govt. Primary School	193 (100)	1 (0)	1 (0)	0 (0)	0 (0)
Private Primary School	26 (20)	168 (80)	0 (0)	0 (0)	0 (0)
Govt. Middle School	143 (89)	51 (11)	32 (8)	10 (1)	0 (0)
Private Middle School	18 (11)	176 (89)	5 (1)	0 (0)	0 (0)
Govt. Secondary School	79 (62)	115 (38)	62 (20)	44 (13)	0 (0)
Private Secondary School	7 (5)	187 (95)	5 (2)	2 (1)	0 (0)
Govt. Senior Secondary School	19 (18)	175 (82)	16 (6)	45 (21)	60 (28)
Private Senior Secondary School	4 (4)	190 (96)	8 (4)	17 (7)	26 (12)
Govt. Arts and Science Degree College	15 (16)	179 (84)	11 (3)	42 (22)	89 (38)
Private Arts and Science Degree College	1 (2)	193 (98)	7 (2)	10 (6)	19 (11)
Govt. Engineering College	0 (0)	194 (100)	1 (1)	2 (1)	188 (96)
Private Engineering College	2 (2)	192 (98)	0 (0)	0 (0)	1 (0)
Govt. Medicine College	0 (0)	194 (100)	0 (0)	1 (1)	193 (99)
Private Medicine College	0 (0)	194 (100)	0 (0)	0 (0)	0 (0)
Govt. Management Institute	0 (0)	194 (100)	0 (0)	6 (3)	46 (26)
Private Management Institute	0 (0)	194 (100)	0 (0)	4 (3)	138 (68)
Govt. Polytechnic	0 (0)	194 (100)	1 (0)	8 (4)	70 (37)
Private Polytechnic	1 (0)	193 (100)	0 (0)	7 (2)	33 (18)
Govt. Vocational Training School/ITI	1 (2)	193 (98)	2 (1)	2 (1)	72 (37)
Private Vocational Training School/ITI	2 (1)	192 (99)	13 (5)	25 (12)	29 (10)
Govt. Non Formal Training Centre	1 (2)	193 (98)	0 (0)	11 (6)	70 (38)
Private Non Formal Training Centre	0 (0)	194 (100)	1 (0)	3 (2)	15 (5)
Govt. School For Disabled	0 (0)	194 (100)	0 (0)	11 (6)	123 (57)
Private School For Disabled	0 (0)	194 (100)	0 (0)	0 (0)	5 (4)
Government Others	4 (6)	190 (94)	0 (0)	0 (0)	5 (3)
Private Others	0 (0)	194 (100)	0 (0)	0 (0)	0 (0)

Note : Distance A : Less than 5 km; B : Between 5-10 km; C : 10+ km.; Source : Data Analysis is based on 2011 Census.

DISCLAIMER

The Terms of Use and Disclaimer of Datanet India Private Limited (hereinafter referred to as "Datanet") for use of this analysis report of **Rengali Assembly Constituency (Rengali Vidhan Sabha) :-**

1. **Assembly Factbook™** is a Registered Trade Mark owned by Datanet.
2. All the maps are sketched and graphical representation only and have not been drawn to the scale and also not to represent the actual geographical area or boundary of the unit.
3. The data for the aforesaid analysis is based on authentic sources and has been culled from the various publications of Census, CSO and NSSO for district and block level data, various central and state government departments, Central & State Elections Commissions and the concerned Returning Officers' releases, Electoral Rolls, Election results and allied publications, internal assessment, surveys, estimates and analysis. Therefore, certain adjustment of data at micro level may have been done to arrive closer to the macro data.
4. Data have been provided on an "As Is" and "As AVAILABLE" basis
5. The colours shown in the maps or diagram and charts of a particular party, alliance or AC are indicative and do not represent them.
6. This publication which includes maps, sheets, graphs and data would be the property under copyright of Datanet only. The user may use these for its internal study, analysis and research purposes. It's public display, re-selling or any commercial uses by the user are not allowed.
7. Datanet has taken due care and caution in compilation and processing of data and allied information, but does not guarantee the accuracy, adequacy or completeness of any information/analysis and will be not responsible for any errors or omissions or for the results obtained from the use of such information/analysis.
8. All the contents for the publication have been culled from various authentic sources and Datanet reasonably believes such sources to be reliable, but does not make any representations, express or implied as to the accuracy or fitness of use of such information. The information or contents of the information/analysis do not constitute advice and should not be relied upon in making (or refraining from making) any decision. Any reliance placed upon the information provided by Datanet is the sole responsibility and strictly at the user's risk.
9. In no event will Datanet be liable for any damages (including, without limitation, damages for loss of business projects, or loss of profits) arising in contract, tort or otherwise from the use of or inability to use any of its contents, or from any action taken (or refrained from being taken) as a result of using the analysis or any of its contents. Datanet its directors, owners, editors, officials, employees, distributor and agents or any associate will not be liable for any errors in the information contained or any consequences arising from the use of the contents of the provided information/analysis.
10. If any provision of these terms and conditions is held invalid or illegal or unenforceable for any reason by any court of competent jurisdiction, such provision shall be severed and the remainder of provisions of the terms and conditions shall continue in full force and effect as if the Term of Use had been executed with the invalid, illegal or unenforceable provision eliminated.
11. If there are any discrepancies in the information provided, please bring it to attention of Datanet for suitable rectification measures.

Buy Online This Complete Book At
Datanet India eBooks Store

www.indiastatpublications.com

or go directly at

[http://www.indiastatpublications.com/
Assembly_factbook/Odisha/Sambalpur/ Rengali](http://www.indiastatpublications.com/Assembly_factbook/Odisha/Sambalpur/Rengali)

 **indiastat**elections

ISBN : 978-93-6219-151-9



9 789362 119151 9