



Odisha

Assembly Factbook™

Sambalpur Assembly Constituency



Key Electoral Data of Sambalpur
Assembly Constituency (Vidhan Sabha)

Odisha

Assembly FactbookTM

Sambalpur Assembly Constituency



Sambalpur Vidhan Sabha

Editor & Director

Dr. R.K. Thukral

Research Editor

Dr. Shafeeq Rahman

Compiled, Researched and Published by Datanet India Pvt. Ltd.

D-100, 1st Floor,

Okhla Industrial Area, Phase-I,

New Delhi- 110020.

Ph.: 91-11- 43580781-84

Email : support@indiastatpublications.com

Website : www.indiastatelections.com

Online Book Store :

www.indiastatpublications.com

Report No. : AFB/OD-017-0125

ISBN : 978-93-6219-464-0

First Edition : January, 2018

Eighth Updated Edition : January, 2025

Price : Rs.11500/-

US\$ 310

© **Datanet India Pvt. Ltd.**

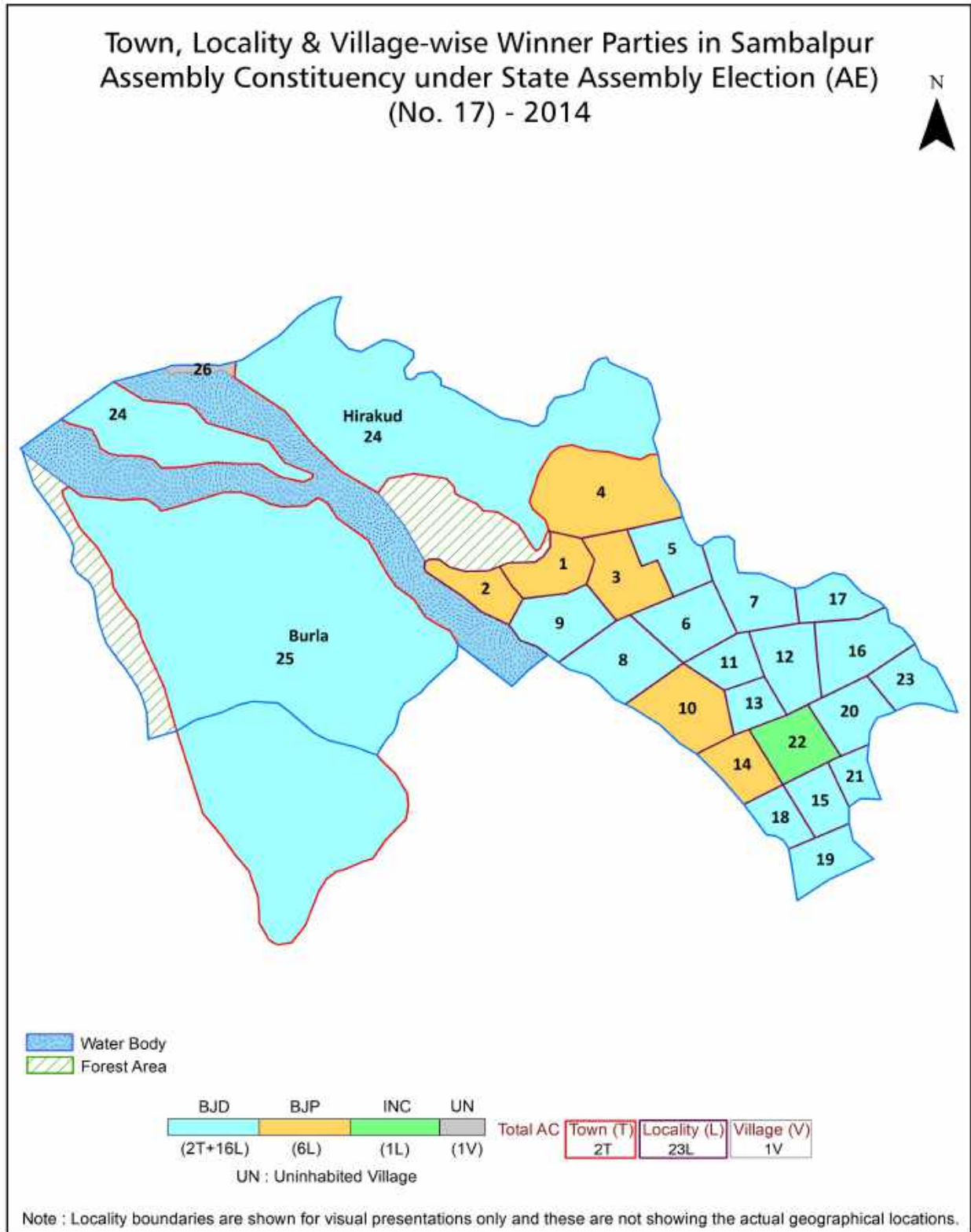
All rights reserved. No part of this book may be reproduced, stored in a retrieval system or transmitted in any form or by any means, mechanical photocopying, photographing, scanning, recording or otherwise without the prior written permission of the publisher. Please refer to Disclaimer at page no. 157 for the use of this publication.

Printed in India

Contents

No.	Particulars	Page No.
1	Introduction Assembly Constituency - (Vidhan Sabha) at a Glance Features of Assembly as per Delimitation Commission of India (2008)	1-2
2	Location and Political Maps Location Map Boundaries of Assembly Constituency - (Vidhan Sabha) in District Boundaries of Assembly Constituency under Parliamentary Constituency - (Lok Sabha) Locality-wise Winner Parties- 2024-PE, 2024-AE, 2019-PE, 2019-AE, 2014-PE, 2014-AE, 2009-PE and 2009-AE	3-11
3	Administrative Setup (2011) District Sub-district Towns Villages Inhabited Villages Uninhabited Villages Village Panchayat Intermediate Panchayat	12-13
4	Demographic (2011) Population Households Rural/Urban Population Sex Ratio (Total & 0-6 Years) Religious Population Social Population Literacy Rate	14-14
5	Electoral Features Important Dates of Last Elections Held Electors by Gender Service Electors Voters Voters Turnout Polling Stations & Average Number of Electors per Polling Station Electors by Age Group Present Elected Representatives	15-20
6	Historical Summary Election Results Vote Share of Major Parties Winning Margin (Number & Percentage) Polarity of Parties Summary Result of Assembly Segment of Parliamentary Elections 2024, 2019, 2014, 2009, 2004 and 1999 Summary Result of Assembly Elections 2024, 2019, 2014, 2009, 2004, 2000, 1995, 1990, 1985, 1980, 1977, 1974, 1971, 1967, 1961, 1957 and 1952	21-45
7	Polling Station Level Election Results Name and Number of Polling Station 2024-PE, 2024-AE, 2019-PE, 2019-AE, 2014-PE, 2014-AE, 2009-PE and 2009-AE Polling Station-wise Electors, Voters & Voters Turnout 2024-PE, 2024-AE, 2019-PE, 2019-AE, 2014-PE, 2014-AE, 2009-PE and 2009-AE Polling Station wise Elections Results 2024-PE, 2024-AE, 2019-PE, 2019-AE, 2014-PE, 2014-AE, 2009-PE and 2009-AE	46-151
8	Share of Assembly Constituency Share of Assembly Constituency - (Vidhan Sabha) in State, District and Parliamentary Constituency - (Lok Sabha)	152
9	Abbreviation & Sources	154-155
10	Disclaimer	157

Location & Political Map



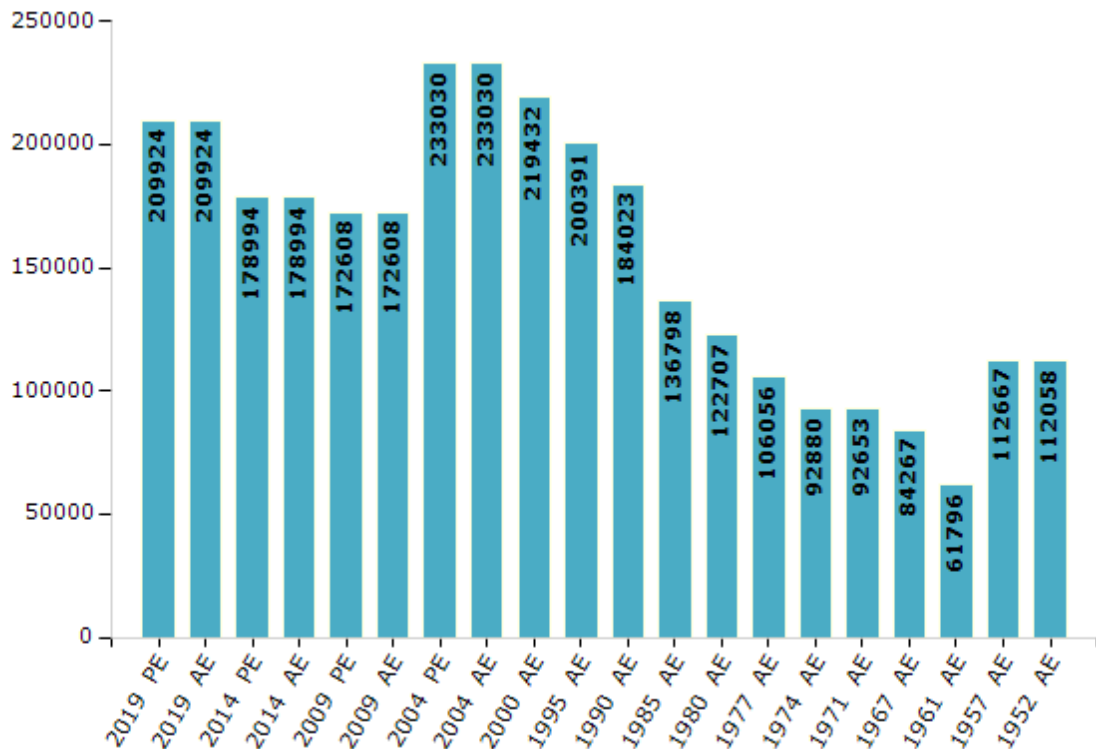
Electoral Features

Electors by Male & Female

Year	Male	Female	Others	Total
2019 PE	106132	103749	43	209924
2019 AE	106132	103749	43	209924
2014 PE	93572	85378	44	178994
2014 AE	93572	85378	44	178994
2009 PE	91973	80635	-	172608
2009 AE	91973	80635	-	172608
2004 PE	124002	109028	-	233030
2004 AE	124002	109028	-	233030
2000 AE	118583	100849	-	219432
1999 PE	-	-	-	-
1995 AE	109078	91313	-	200391

Year	Male	Female	Others	Total
1990 AE	100877	83146	-	184023
1985 AE	73161	63637	-	136798
1980 AE	67562	55145	-	122707
1977 AE	57846	48210	-	106056
1974 AE	49188	43692	-	92880
1971 AE	49456	43197	-	92653
1967 AE	84267	0	-	84267
1961 AE	61796	0	-	61796
1957 AE	112667	0	-	112667
1952 AE	-	-	-	112058

Number of Electors



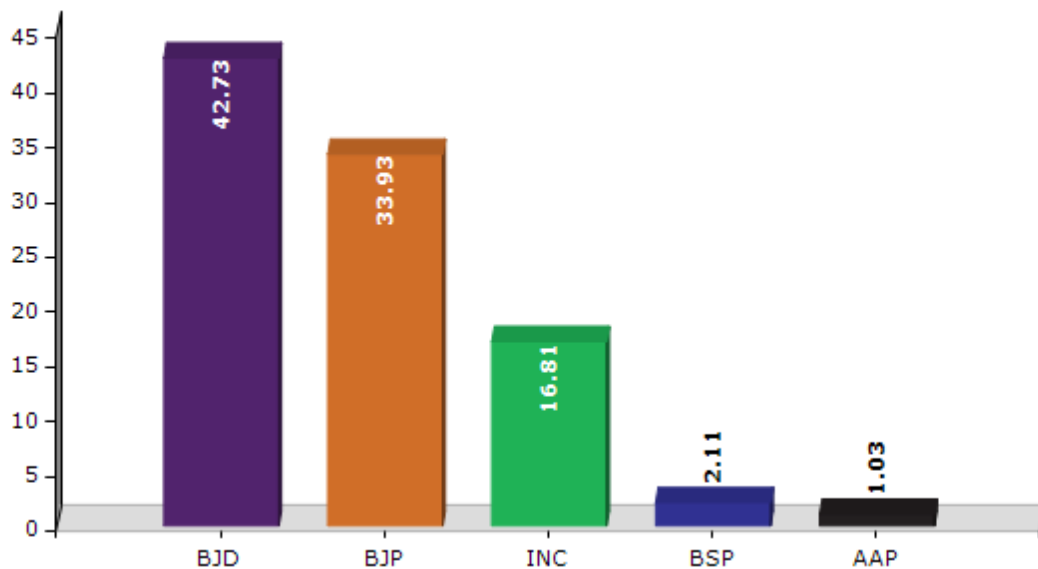
Note : AE : Assembly Election, PE : Assembly Segment of Parliamentary Election

Historical Summary Election Results

Summary Result of Assembly Election - 2014

Candidate Name	Party	Votes	Votes %
Raseswari Panigrahi	BJD	48362	42.73
Jayanarayan Mishra	BJP	38404	33.93
Sureswar Mishra	INC	19020	16.81
Md. Mustakim	BSP	2391	2.11
Birendra Kumar Panigrahi	AAP	1162	1.03
Kalpana Sahu	AOP	631	0.56
Rajkumar Aind	JMM	565	0.5
Jayashree Mishra	IND	393	0.35
Bhakta Charan Mirdha	IND	391	0.35
Uma Prasad Panigrahi	IND	279	0.25
Managobinda Padhan	PCHVP	171	0.15
	NOTA	1411	1.25

Votes Percentage of Top Parties - 2014



Polling Station Level Election Results

Number and Name of Polling Stations (PS) (2019 AE)

Number of Polling Stations	Name of Polling Stations	Number of Polling Stations	Name of Polling Stations
1	Mahatab Nagar - 1	22	Sadeipali - 5
2	Mahatab Nagar-2	23	Gaudapali - 1
3	University Campus	24	Gaudapali - 2
4	Golgunda -1	25	Gaudapali - 3
5	Golgunda-2	26	Pathan Bandh Pada- 1
6	Post Office Colony - 1	27	Pathan Bandh Pada - 2
7	Post Office Colony - 6	28	Pathan Bandh Pada - 3
8	Post Office Colony - 2	29	Pathan Bandh Pada - 4
9	Post Office Colony - 3	30	Kirba - 1
10	Post Office Colony - 4	31	Kirba - 2
11	Bishnu Mandir Pada - 1	32	Kirba -3
12	Bishnu Mandir Pada - 2	33	Falsakata-1
13	Post Office Colony - 5	34	Falsakata-4
14	Post Office Colony - 7	35	Falsakata-2
15	Krushna Mandir Pada-1	36	Falsakata-3
16	Krushna Mandir Pada-2	37	Durgamandir Chhak -1
17	Sadeipali - 1	38	Durgamandir Chhak -3
18	Sadeipali - 6	39	Durgamandir Chhak -2
19	Sadeipali - 2	40	Rerolling Mill Colony
20	Sadeipali - 3	41	Hirakud-1
21	Sadeipali - 4	42	Hirakud-6

Contd....

Polling Station Level Election Results

Polling Station-wise Votes Secured by Overall Top Five Parties in Sambalpur Assembly in Assembly Election (AE) under Sambalpur Parliamentary Constituency in Odisha (2019)

Number of Polling Station	Winner - Jaya Narayan Mishra (BJP)	Runner-up - Dr. Raseswari Panigrahi (BJD)	3rd - Dr. Aswini Kumar Pujahari (INC)	4th - Dilip Singh (BSP)	5th - Jayabrata Dey (IND)	NOTA	Other	Total Votes Secured
36	528	321	57	22	13	8	13	962
37	456	330	130	24	11	6	8	965
38	231	162	68	25	36	2	5	529
39	382	258	98	3	3	5	7	756
40	133	186	90	8	1	4	4	426
41	304	257	66	2	1	8	7	645
42	262	165	69	6	1	1	5	509
43	448	287	73	6	5	14	6	839
44	428	338	115	2	21	8	5	917
45	256	206	62	13	5	2	2	546
46	403	302	43	16	6	6	4	780
47	121	264	451	25	9	5	6	881
48	373	271	207	53	30	5	16	955
49	434	282	136	8	4	4	9	877
50	424	222	146	4	4	24	22	846
51	402	233	55	3	57	2	12	764
52	578	373	91	12	7	31	33	1125
53	351	238	82	7	6	9	9	702
54	347	139	46	9	4	7	4	556
55	562	312	40	7	5	13	7	946
56	472	243	21	5	3	1	7	752
57	467	270	21	5	0	8	5	776
58	412	333	64	10	16	6	9	850
59	310	291	31	7	3	6	6	654
60	275	240	51	3	9	6	24	608
61	453	221	56	20	1	9	7	767
62	514	249	57	32	5	9	19	885
63	437	416	28	4	3	2	14	904
64	520	430	30	58	4	6	15	1063
65	512	280	37	5	4	9	9	856
66	249	250	29	4	1	4	2	539
67	551	266	55	7	6	9	3	897
68	509	329	30	5	39	5	8	925
69	401	388	55	5	21	4	10	884
70	324	182	20	6	8	4	11	555

Contd....

Polling Station Level Election Results

Winner, Runner-up and 3rd Party Position & Winning Margin According to Polling Stations in Sambalpur Assembly in Assembly Election (AE) under Sambalpur Parliamentary Constituency in Odisha (2019)

Polling Station Number	Winner Party	Winner Votes (%)	Runner-up Party	Runner-up Votes (%)	Winning Margin Votes (%)	Third Party	Third Party Votes (%)	Other Votes (%)
71	BJP	308 (58.67)	BJD	180 (34.29)	128 (24.38)	INC	20 (3.81)	17 (3.24)
72	BJP	473 (68.75)	BJD	191 (27.76)	282 (40.99)	INC	12 (1.74)	12 (1.74)
73	BJP	316 (45.8)	BJD	305 (44.2)	11 (1.6)	INC	39 (5.65)	30 (4.35)
74	BJP	240 (60.91)	BJD	127 (32.23)	113 (28.68)	INC	13 (3.3)	14 (3.55)
75	BJP	414 (51.81)	BJD	275 (34.42)	139 (17.39)	IND (JD)	52 (6.51)	58 (7.26)
76	BJP	363 (57.26)	BJD	186 (29.34)	177 (27.92)	IND (JD)	35 (5.52)	50 (7.89)
77	BJP	469 (59.67)	BJD	276 (35.11)	193 (24.56)	INC	19 (2.42)	22 (2.8)
78	BJP	479 (46.37)	BJD	338 (32.72)	141 (13.65)	BSP	120 (11.62)	96 (9.29)
79	BJP	383 (57.16)	BJD	247 (36.87)	136 (20.29)	INC	25 (3.73)	15 (2.24)
80	BJD	378 (49.54)	BJP	305 (39.97)	73 (9.57)	INC	45 (5.9)	35 (4.59)
81	BJP	458 (57.54)	BJD	260 (32.66)	198 (24.88)	INC	42 (5.28)	36 (4.52)
82	BJP	477 (56.52)	BJD	263 (31.16)	214 (25.36)	INC	58 (6.87)	46 (5.45)
83	BJP	335 (57.56)	BJD	164 (28.18)	171 (29.38)	INC	29 (4.98)	54 (9.28)
84	BJP	499 (70.78)	BJD	162 (22.98)	337 (47.8)	INC	26 (3.69)	18 (2.55)
85	BJP	458 (67.95)	BJD	155 (23)	303 (44.95)	INC	28 (4.15)	33 (4.9)
86	BJP	444 (61.67)	BJD	175 (24.31)	269 (37.36)	INC	32 (4.44)	69 (9.58)
87	BJP	345 (50.44)	BJD	257 (37.57)	88 (12.87)	INC	44 (6.43)	38 (5.56)
88	BJP	274 (51.12)	BJD	217 (40.49)	57 (10.63)	INC	24 (4.48)	21 (3.92)
89	BJP	411 (50.31)	BJD	295 (36.11)	116 (14.2)	INC	51 (6.24)	60 (7.34)
90	BJP	295 (52.58)	BJD	210 (37.43)	85 (15.15)	INC	32 (5.7)	24 (4.28)
91	BJP	404 (53.16)	BJD	275 (36.18)	129 (16.98)	INC	41 (5.39)	40 (5.26)
92	BJP	311 (47.12)	BJD	285 (43.18)	26 (3.94)	INC	46 (6.97)	18 (2.73)
93	BJP	257 (48.13)	BJD	234 (43.82)	23 (4.31)	INC	32 (5.99)	11 (2.06)
94	BJD	352 (48.89)	BJP	278 (38.61)	74 (10.28)	INC	61 (8.47)	29 (4.03)
95	BJD	304 (58.57)	BJP	181 (34.87)	123 (23.7)	INC	27 (5.2)	7 (1.35)
96	BJD	151 (52.8)	BJP	119 (41.61)	32 (11.19)	INC	12 (4.2)	4 (1.4)
97	BJD	506 (57.89)	BJP	275 (31.46)	231 (26.43)	INC	49 (5.61)	44 (5.03)
98	BJD	333 (49.41)	BJP	272 (40.36)	61 (9.05)	INC	48 (7.12)	21 (3.12)
99	BJD	375 (46.7)	BJP	311 (38.73)	64 (7.97)	INC	81 (10.09)	36 (4.48)
100	BJD	261 (44.16)	BJP	240 (40.61)	21 (3.55)	INC	61 (10.32)	29 (4.91)
101	BJP	270 (45.15)	BJD	265 (44.31)	5 (0.84)	INC	44 (7.36)	19 (3.18)
102	BJP	271 (44.35)	BJD	265 (43.37)	6 (0.98)	INC	56 (9.17)	19 (3.11)
103	BJP	347 (49.57)	BJD	245 (35)	102 (14.57)	INC	63 (9)	45 (6.43)
104	BJP	464 (55.17)	BJD	312 (37.1)	152 (18.07)	INC	45 (5.35)	20 (2.38)
105	BJD	318 (48.77)	BJP	262 (40.18)	56 (8.59)	INC	55 (8.44)	17 (2.61)

Contd....

DISCLAIMER

The Terms of Use and Disclaimer of Datanet India Private Limited (hereinafter referred to as "Datanet") for use of this analysis report of **Sambalpur Assembly Constituency (Sambalpur Vidhan Sabha)** :-

1. **Assembly Factbook™** is a Registered Trade Mark owned by Datanet.
2. All the maps are sketched and graphical representation only and have not been drawn to the scale and also not to represent the actual geographical area or boundary of the unit.
3. The data for the aforesaid analysis is based on authentic sources and has been culled from the various publications of Census, CSO and NSSO for district and block level data, various central and state government departments, Central & State Elections Commissions and the concerned Returning Officers' releases, Electoral Rolls, Election results and allied publications, internal assessment, surveys, estimates and analysis. Therefore, certain adjustment of data at micro level may have been done to arrive closer to the macro data.
4. Data have been provided on an "As Is" and "As AVAILABLE" basis
5. The colours shown in the maps or diagram and charts of a particular party, alliance or AC are indicative and do not represent them.
6. This publication which includes maps, sheets, graphs and data would be the property under copyright of Datanet only. The user may use these for its internal study, analysis and research purposes. It's public display, re-selling or any commercial uses by the user are not allowed.
7. Datanet has taken due care and caution in compilation and processing of data and allied information, but does not guarantee the accuracy, adequacy or completeness of any information/analysis and will be not responsible for any errors or omissions or for the results obtained from the use of such information/analysis.
8. All the contents for the publication have been culled from various authentic sources and Datanet reasonably believes such sources to be reliable, but does not make any representations, express or implied as to the accuracy or fitness of use of such information. The information or contents of the information/analysis do not constitute advice and should not be relied upon in making (or refraining from making) any decision. Any reliance placed upon the information provided by Datanet is the sole responsibility and strictly at the user's risk.
9. In no event will Datanet be liable for any damages (including, without limitation, damages for loss of business projects, or loss of profits) arising in contract, tort or otherwise from the use of or inability to use any of its contents, or from any action taken (or refrained from being taken) as a result of using the analysis or any of its contents. Datanet its directors, owners, editors, officials, employees, distributor and agents or any associate will not be liable for any errors in the information contained or any consequences arising from the use of the contents of the provided information/analysis.
10. If any provision of these terms and conditions is held invalid or illegal or unenforceable for any reason by any court of competent jurisdiction, such provision shall be severed and the remainder of provisions of the terms and conditions shall continue in full force and effect as if the Term of Use had been executed with the invalid, illegal or unenforceable provision eliminated.
11. If there are any discrepancies in the information provided, please bring it to attention of Datanet for suitable rectification measures.

Buy Online This Complete Book At
Datanet India eBooks Store

www.indiastatpublications.com

or go directly at

[http://www.indiastatpublications.com/
Assembly_factbook/Odisha/Sambalpur/ Sambalpur](http://www.indiastatpublications.com/Assembly_factbook/Odisha/Sambalpur/Sambalpur)

 **india**stat**elections**

ISBN : 978-93-5313-202-7

