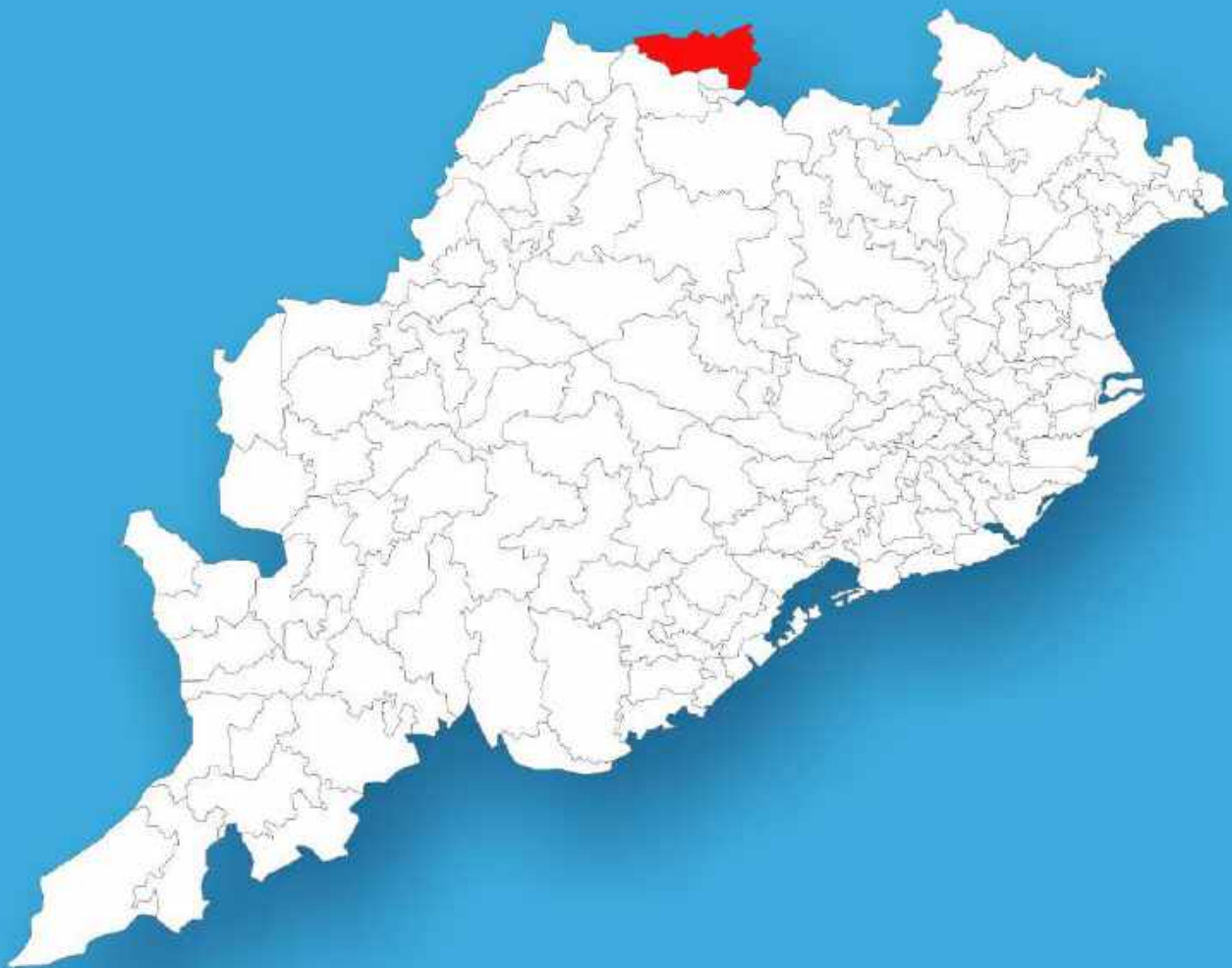




Odisha

# Assembly Factbook™

Biramitrapur Assembly Constituency



Key Electoral Data of Biramitrapur  
Assembly Constituency (Vidhan Sabha)

Odisha

# **Assembly Factbook**<sup>TM</sup>

Biramitrapur Assembly Constituency



Biramitrapur Vidhan Sabha

## **Editor & Director**

Dr. R.K. Thukral

## **Research Editor**

Dr. Shafeeq Rahman

## **Compiled, Researched and Published by Datanet India Pvt. Ltd.**

D-100, 1st Floor,

Okhla Industrial Area, Phase-I,  
New Delhi- 110020.

Ph.: 91-11- 43580781-84

Email : support@indiastatpublications.com

Website : www.indiastatelections.com

## **Online Book Store :**

www.indiastatpublications.com

**Report No. :** AFB/OD-010-0125

**ISBN :** 978-93-5313-222-4

**First Edition :** January, 2018

**Eighth Updated Edition :** January, 2025

**Price :** Rs. 11500/-

US\$ 310

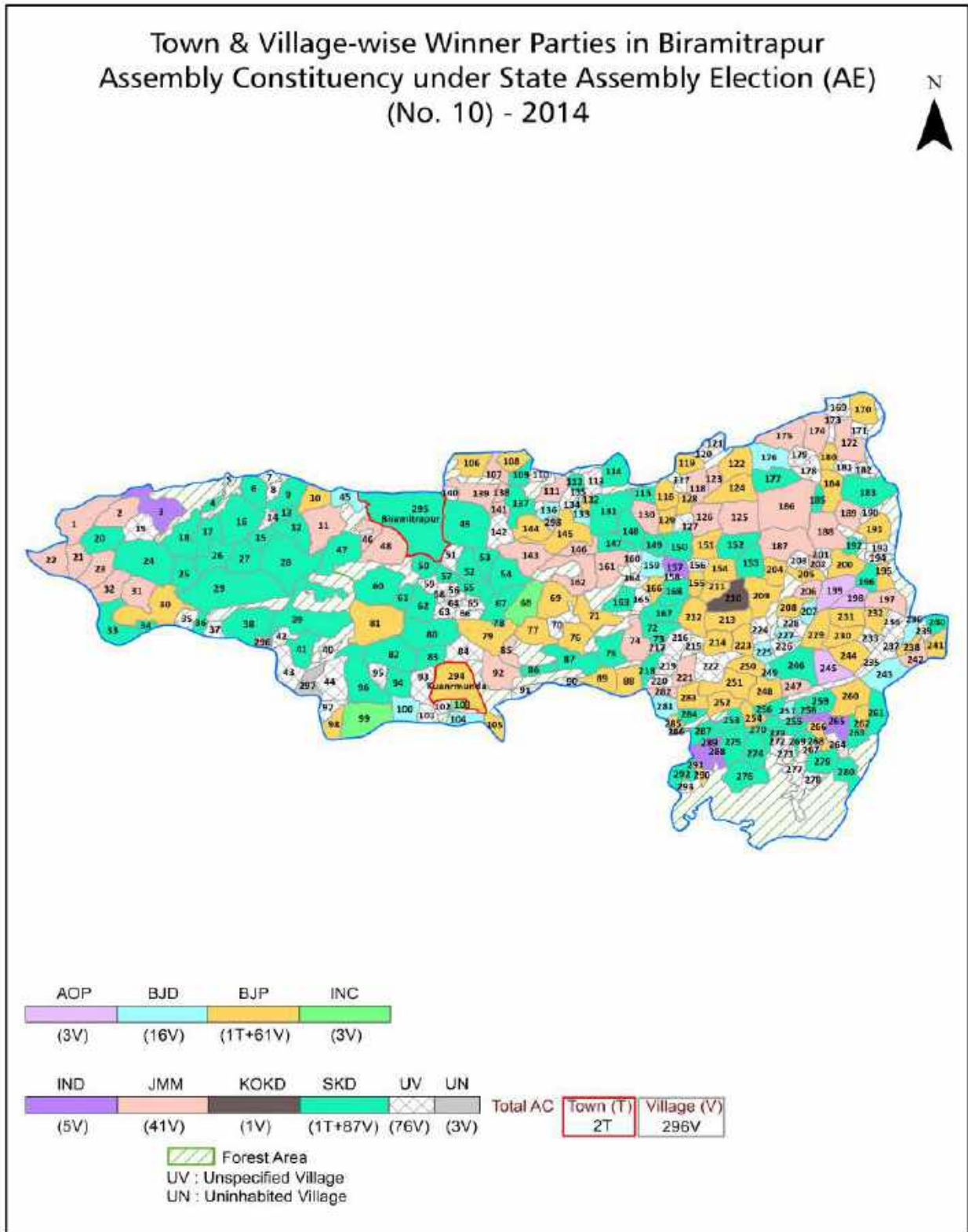
© **Datanet India Pvt. Ltd.**

All rights reserved. No part of this book may be reproduced, stored in a retrieval system or transmitted in any form or by any means, mechanical photocopying, photographing, scanning, recording or otherwise without the prior written permission of the publisher. Please refer to Disclaimer at page no. 246 for the use of this publication.

Printed in India

No.	Particulars	Page No.
	<b>Introduction</b>	
1	Assembly Constituency - (Vidhan Sabha) at a Glance   Features of Assembly as per Delimitation Commission of India (2008)	1-2
	<b>Location and Political Maps</b>	
2	Location Map   Boundaries of Assembly Constituency - (Vidhan Sabha in District   Boundaries of Assembly Constituency under Parliamentary Constituency - (Lok Sabha)   Town & Village-wise Winner Parties- 2024-PE, 2024-AE, 2019-PE, 2019-AE, 2014-PE, 2014-AE, 2009-PE and 2009-AE	3-11
	<b>Administrative Setup (2011)</b>	
3	District   Sub-district   Towns   Villages   Inhabited Villages   Uninhabited Villages   Village Panchayat   Intermediate Panchayat	12-27
	<b>Demographics (2011)</b>	
4	Population   Households   Rural/Urban Population   Towns and Villages by Population Size   Sex Ratio (Total & 0-6 Years)   Religious Population   Social Population   Literacy Rate	28-29
	<b>Electoral Features</b>	
5	Important Dates of Last Elections Held   Electors by Gender   Service Electors   Voters   Voters Turnout   Polling Stations & Average Number of Electors per Polling Station   Electors by Age Group   Present Elected Representatives	30-35
	<b>Historical Summary Election Results</b>	
6	Vote Share of Major Parties   Winning Margin (Number & Percentage   Polarity of Parties   Summary Result of Assembly Segment of Parliamentary Elections 2024, 2019, 2014, 2009, 2004 and 1999   Summary Result of Assembly Elections 2024, 2019, 2014, 2009, 2004, 2000, 1995, 1990, 1985, 1980, 1977 and 1974	36-55
	<b>Polling Station Level Election Results</b>	
7	Name and Number of Polling Station 2024-PE, 2024-AE, 2019-PE, 2019-AE, 2014-PE, 2014-AE, 2009-PE and 2009-AE   Polling Station-wise Electors, Voters & Voters Turnout 2024-PE, 2024-AE, 2019-PE, 2019-AE, 2014-PE, 2014-AE, 2009-PE and 2009-AE   Polling Station wise Elections Results 2024-PE, 2024-AE, 2019-PE, 2019-AE, 2014-PE, 2014-AE, 2009-PE and 2009-AE	56-225
	<b>Share of Assembly Constituency</b>	
8	Share of Assembly Constituency - (Vidhan Sabha) in State, District and Parliamentary Constituency - (Lok Sabha)	226
	<b>Socio-Economic Amenities (2011)</b>	
9	Access to Administrative Units   Agricultural, Manufacturing and Industrial Commodities   Demographic Indicators   Education   Health & Manpower   Drinking Water Supply   Sanitation   Entertainment and Recreations Infrastructure   Power   Food Allocation Distribution and Marketing of Agriculture Commodities Infrastructure   Transport and Road Infrastructure   Communication   Banking and Financial Services   Land Use   Irrigation Source	228-242
10	<b>Abbreviation &amp; Sources</b>	243-244
11	<b>Disclaimer</b>	246

Location & Political Map



## Administrative Setup

### List of Village Panchayat & Intermediate Panchayat (Block) Name - 2011

Village Name	Village Panchayat Name	Intermediate Panchayat Name
Ajeikela	Theteiposh	Bisra
Andali	Andali	Kuanmunda
Andhari	Andhari	Kuanmunda
Ankurpali	Ankurpali	Nuagaon
Anthugada	Karkatnasa	Nuagaon
Arla	Badbambua	Bisra
Badabamua	Badbambua	Bisra
Badjojada	Badjojada	Nuagaon
Bad-kulaguja	Urmei	Nuagaon
Badmal	Andali	Kuanmunda
Badramloi	Manko	Bisra
Bagdega	Bagdega	Nuagaon
Baghiajor	Kumjharia	Kuanmunda
Baidyanathpur	Hatibari	Nuagaon
Bairabahal	Manko	Bisra
Baliaposh	Menmena	Nuagaon
Balimunda	Ankurpali	Nuagaon
Bangurkela	Udusu	Bisra
Baniguni	Dumerjore	Kuanmunda
Banki	Andhari	Kuanmunda
Banki	Chitapedi	Nuagaon
Bankibahal	Dumerjore	Kuanmunda
Bankuba	Kardega	Nuagaon
Bankutola	Teterkela	Nuagaon
Barahabas	Kapatmunda	Bisra
Baraigada	Ankurpali	Nuagaon
Baribeda	Sorda	Nuagaon
Barilepta	Barilepta	Nuagaon
Barsuan	Manko	Bisra

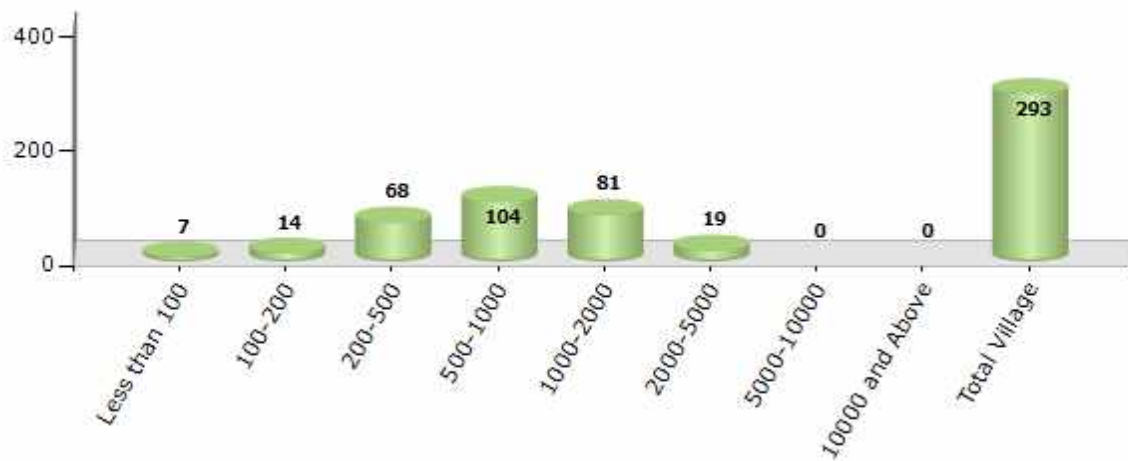
Contd....

Demographic

Number of Villages by Population Size - 2011

Less than 100	100-200	200-500	500-1000	1000-2000	2000-5000	5000-10000	10000 and Above	Total Village
7	14	68	104	81	19	0	0	293

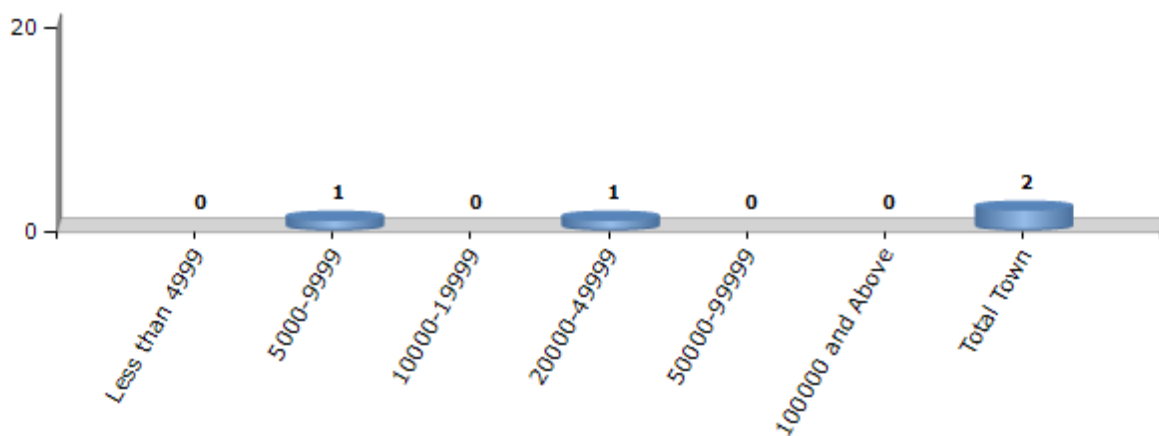
Number of Villages by Population Size - 2011



Number of Towns by Population Size - 2011

Less than 4999	5000-9999	10000-19999	20000-49999	50000-99999	100000 and Above	Total Town
0	1	0	1	0	0	2

Number of Towns by Population Size - 2011

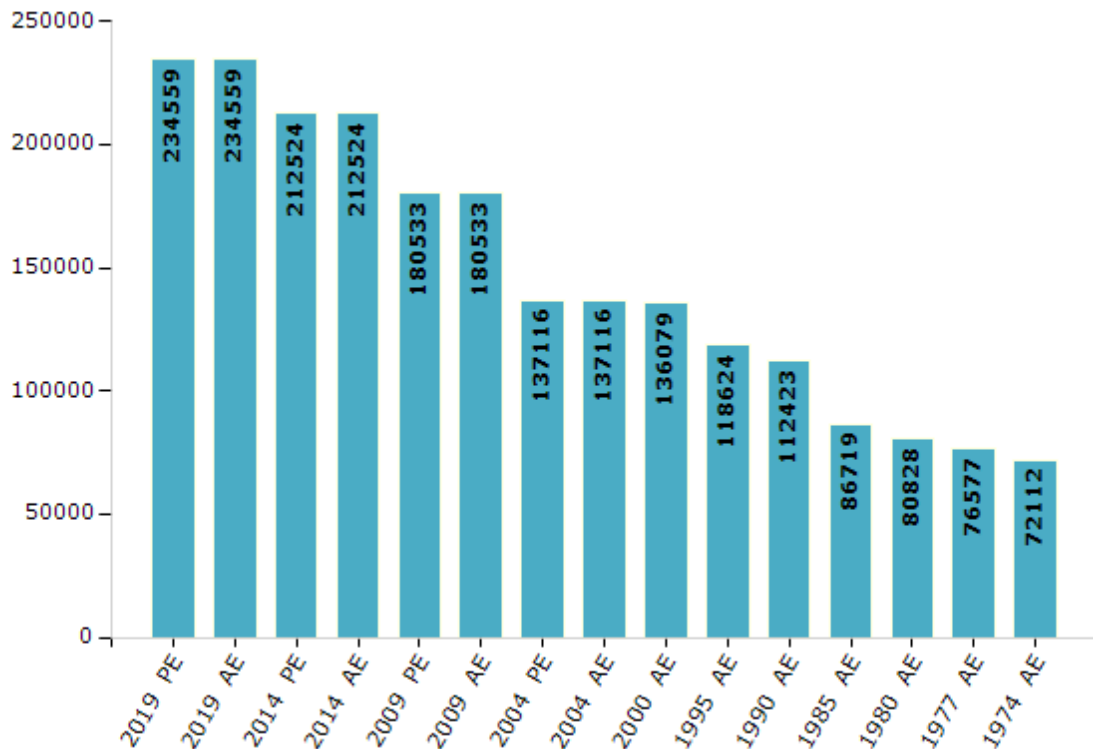


## Electoral Features

### Electors by Male & Female

Year	Male	Female	Others	Total	Year	Male	Female	Others	Total
2019 PE	115845	118700	14	234559	1990 AE	59360	53063	-	112423
2019 AE	115845	118700	14	234559	1985 AE	45057	41662	-	86719
2014 PE	106712	105808	4	212524	1980 AE	42801	38027	-	80828
2014 AE	106712	105808	4	212524	1977 AE	39632	36945	-	76577
2009 PE	91172	89361	-	180533	1974 AE	36989	35123	-	72112
2009 AE	91172	89361	-	180533	1971 AE	-	-	-	-
2004 PE	69668	67448	-	137116	1967 AE	-	-	-	-
2004 AE	69668	67448	-	137116	1961 AE	-	-	-	-
2000 AE	70099	65980	-	136079	1957 AE	-	-	-	-
1999 PE	-	-	-	-	1952 AE	-	-	-	-
1995 AE	61587	57037	-	118624					

Number of Electors



Note : AE : Assembly Election, PE : Assembly Segment of Parliamentary Election

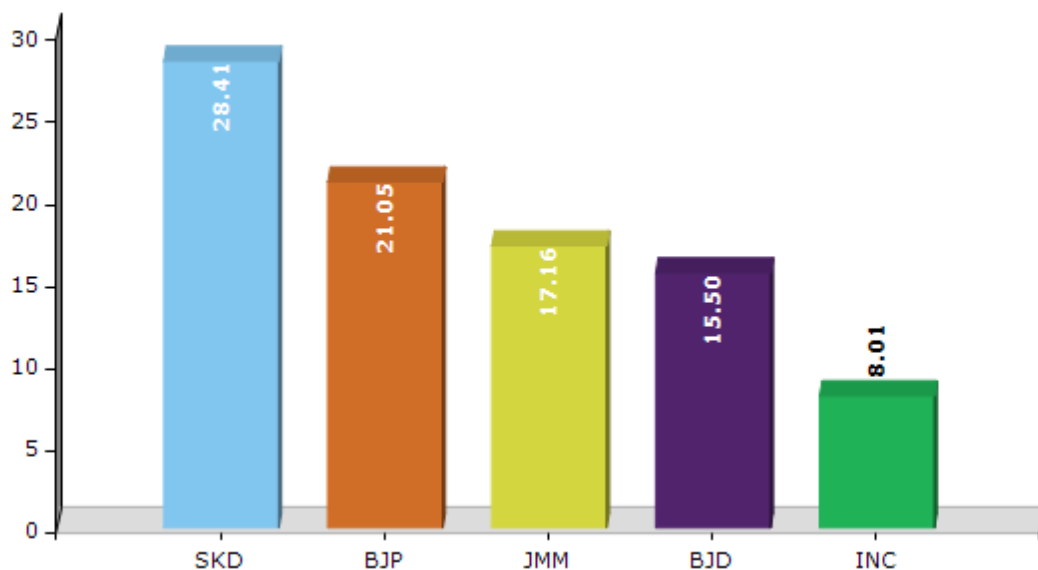


## Historical Summary Election Results

### Summary Result of Assembly Election - 2014

Candidate Name	Party	Votes	Votes %
George Tirkey	SKD	46114	28.41
Shankar Oram	BJP	34167	21.05
Sebeyan Aind	JMM	27849	17.16
Magdali Kongadi	BJD	25158	15.5
Rajesh Kerketta	INC	13006	8.01
Peter Topno	IND	2922	1.8
Devananda Oram	BSP	2158	1.33
Lalit Singh Munda	AOP	2140	1.32
Deme Oram	IND	1697	1.05
Chandra Mohan Majhi	JDP	1509	0.93
Ram Chandra Amat	KOKD	1161	0.72
Rohidas Munday	IND	1134	0.7
Sohan Munday	IND	995	0.61
Laxmidhar Sa	AAP	809	0.5
	NOTA	1496	0.92

Votes Percentage of Top Parties - 2014



## Polling Station Level Election Results

### Number and Name of Polling Stations (PS) (2019 AE)

Number of Polling Stations	Name of Polling Stations	Number of Polling Stations	Name of Polling Stations
1	Kunmendra	22	Raebaga2
2	Besalabari	23	Raebaga4
3	Jayakudar	24	Khairabahal
4	Majhapada	25	Bhalulata1
5	Dandapani	26	Simko
6	Sahajabahal1	27	Pratapapur
7	Dungabandh	28	Indrapur
8	Salangabahal	29	Ghantichhapal
9	Salangabahal	30	Bileigad
10	Dalaki1	31	Kadobahal1
11	Dalaki2	32	Kadobahal2
12	Rangabira	33	Bartoli
13	Andali1	34	Gopapur
14	Andali	35	Badamal
15	Rithatoli	36	Jhunamur1
16	Dulhapur1	37	Jhunamur3
17	Dulhapur2	38	Jhunamur2
18	Jhamanakera	39	Kadomunda
19	Raebaga1	40	Budhikudar
20	Raebaga3	41	Jayadega
21	Ghoghar	42	Jayadega

Contd....

**Polling Station Level Election Results**

**Polling Station-wise Votes Secured by Overall Top Five Parties in Biramitrapur Assembly in Assembly Election (AE) under Sundargarh Parliamentary Constituency in Odisha (2019)**

Number of Polling Station	Winner - Shankar Oram (BJP)	Runner-up - Makhluk Ekka (BJD)	3rd - Rohit Joseph Tirkey (INC)	4th - Sebeyan Aind (JMM)	5th - Peter Topno (IND)	NOTA	Other	Total Votes Secured
36	22	45	584	47	3	10	19	730
37	20	7	401	2	4	4	9	447
38	21	27	235	149	113	3	61	609
39	46	70	257	6	3	3	18	403
40	31	54	318	15	3	7	31	459
41	45	152	184	12	4	12	19	428
42	8	90	364	19	2	8	39	530
43	81	267	518	6	4	2	8	886
44	271	55	209	35	3	9	22	604
45	248	104	162	29	6	10	15	574
46	452	160	329	18	6	15	42	1022
47	310	94	168	19	120	7	32	750
48	376	126	372	71	8	1	23	977
49	224	196	167	3	5	6	25	626
50	214	158	188	15	43	9	19	646
51	337	222	218	40	48	7	24	896
52	232	178	154	15	4	4	20	607
53	299	172	157	12	6	11	22	679
54	249	377	150	29	2	5	25	837
55	430	158	163	11	2	2	14	780
56	142	108	223	15	4	6	12	510
57	185	222	114	9	6	7	15	558
58	258	221	32	24	4	3	3	545
59	172	114	43	8	1	1	8	347
60	98	89	344	20	2	5	21	579
61	253	246	114	8	3	7	10	641
62	179	137	57	17	1	0	4	395
63	162	167	43	1	1	4	5	383
64	167	108	51	3	0	2	5	336
65	189	200	118	22	6	10	18	563
66	59	64	86	54	0	5	10	278
67	184	146	234	88	2	4	22	680
68	96	88	92	40	1	4	9	330
69	125	213	115	31	118	12	19	633
70	100	167	122	14	154	2	13	572

Contd....

**Polling Station Level Election Results**

**Winner, Runner-up and 3rd Party Position & Winning Margin According to Polling Stations in Biramitrapur Assembly in Assembly Election (AE) under Sundargarh Parliamentary Constituency in Odisha (2019)**

Polling Station Number	Winner Party	Winner Votes (%)	Runner-up Party	Runner-up Votes (%)	Winning Margin Votes (%)	Third Party	Third Party Votes (%)	Other Votes (%)
71	BJD	212 (30.07)	BJP	175 (24.82)	37 (5.25)	INC	165 (23.4)	153 (21.7)
72	INC	137 (47.9)	BJD	78 (27.27)	59 (20.63)	BJP	29 (10.14)	42 (14.69)
73	BJD	298 (36.61)	BJP	281 (34.52)	17 (2.09)	IND (PT)	107 (13.14)	128 (15.72)
74	BJP	166 (31.62)	INC	155 (29.52)	11 (2.1)	BJD	133 (25.33)	71 (13.52)
75	INC	479 (59.73)	JMM	147 (18.33)	332 (41.4)	BJP	85 (10.6)	91 (11.35)
76	INC	180 (25.53)	AAP	167 (23.69)	13 (1.84)	BJD	164 (23.26)	194 (27.52)
77	JMM	158 (28.99)	BJP	149 (27.34)	9 (1.65)	BJD	112 (20.55)	126 (23.12)
78	BJP	266 (61.43)	BJD	72 (16.63)	194 (44.8)	INC	45 (10.39)	50 (11.55)
79	BJP	298 (40.93)	BJD	250 (34.34)	48 (6.59)	INC	89 (12.23)	91 (12.5)
80	BJP	344 (55.13)	BJD	188 (30.13)	156 (25)	INC	24 (3.85)	68 (10.9)
81	BJD	262 (32.79)	BJP	231 (28.91)	31 (3.88)	INC	165 (20.65)	141 (17.65)
82	BJP	138 (42.33)	INC	91 (27.91)	47 (14.42)	BJD	56 (17.18)	41 (12.58)
83	BJP	162 (38.03)	BJD	122 (28.64)	40 (9.39)	INC	100 (23.47)	42 (9.86)
84	INC	193 (34.28)	BJD	135 (23.98)	58 (10.3)	BJP	129 (22.91)	106 (18.83)
85	BJP	149 (39.21)	BJD	107 (28.16)	42 (11.05)	INC	92 (24.21)	32 (8.42)
86	INC	235 (66.01)	BJD	47 (13.2)	188 (52.81)	BJP	40 (11.24)	34 (9.55)
87	INC	385 (43.4)	BJP	287 (32.36)	98 (11.04)	BJD	145 (16.35)	70 (7.89)
88	INC	304 (48.56)	BJD	117 (18.69)	187 (29.87)	BJP	84 (13.42)	121 (19.33)
89	INC	404 (57.88)	BJP	172 (24.64)	232 (33.24)	BJD	72 (10.32)	50 (7.16)
90	BJP	230 (45.36)	INC	174 (34.32)	56 (11.04)	BJD	64 (12.62)	39 (7.69)
91	BJP	165 (41.15)	BJD	108 (26.93)	57 (14.22)	INC	102 (25.44)	26 (6.48)
92	BJP	184 (48.68)	BJD	97 (25.66)	87 (23.02)	INC	77 (20.37)	20 (5.29)
93	BJP	384 (50.39)	INC	199 (26.12)	185 (24.27)	BJD	117 (15.35)	62 (8.14)
94	BJP	297 (41.54)	INC	197 (27.55)	100 (13.99)	BJD	142 (19.86)	79 (11.05)
95	INC	205 (38.03)	BJP	198 (36.73)	7 (1.3)	BJD	90 (16.7)	46 (8.53)
96	INC	182 (34.34)	BJP	146 (27.55)	36 (6.79)	JMM	139 (26.23)	63 (11.89)
97	INC	216 (40.3)	JMM	149 (27.8)	67 (12.5)	BJD	73 (13.62)	98 (18.28)
98	INC	245 (48.9)	JMM	124 (24.75)	121 (24.15)	BJP	68 (13.57)	64 (12.77)
99	INC	443 (60.52)	BJD	156 (21.31)	287 (39.21)	BJP	57 (7.79)	76 (10.38)
100	BJD	274 (31.46)	BJP	246 (28.24)	28 (3.22)	INC	221 (25.37)	130 (14.93)
101	BJP	299 (47.09)	BJD	171 (26.93)	128 (20.16)	INC	125 (19.69)	40 (6.3)
102	BJP	413 (42.36)	JMM	178 (18.26)	235 (24.1)	INC	139 (14.26)	245 (25.13)
103	BJP	344 (35.72)	JMM	228 (23.68)	116 (12.04)	INC	190 (19.73)	201 (20.87)
104	JMM	278 (32.25)	BJP	229 (26.57)	49 (5.68)	INC	170 (19.72)	185 (21.46)
105	BJP	275 (34.08)	INC	249 (30.86)	26 (3.22)	BJD	176 (21.81)	107 (13.26)

Contd....

**Socio-Economic Amenities - Rural**

**Access to Education Facilities**

Particulars	Number of Villages (% of Population)				
	Available	Not Available	If Not Available (Distance of Nearest Facility)		
			A	B	C
Govt. Primary School	291 (100)	2 (0)	1 (0)	1 (0)	0 (0)
Private Primary School	24 (10)	269 (90)	0 (0)	0 (0)	0 (0)
Govt. Middle School	154 (63)	139 (37)	81 (24)	49 (11)	1 (0)
Private Middle School	18 (8)	275 (92)	5 (2)	2 (0)	0 (0)
Govt. Secondary School	57 (28)	236 (72)	59 (22)	47 (14)	0 (0)
Private Secondary School	16 (8)	277 (92)	67 (18)	53 (14)	0 (0)
Govt. Senior Secondary School	12 (8)	281 (92)	2 (2)	15 (3)	41 (13)
Private Senior Secondary School	3 (1)	290 (99)	30 (9)	87 (31)	103 (32)
Govt. Arts and Science Degree College	3 (3)	290 (97)	1 (0)	11 (2)	187 (63)
Private Arts and Science Degree College	0 (0)	293 (100)	15 (6)	37 (14)	39 (10)
Govt. Engineering College	0 (0)	293 (100)	1 (0)	13 (4)	279 (96)
Private Engineering College	0 (0)	293 (100)	0 (0)	0 (0)	0 (0)
Govt. Medicine College	0 (0)	293 (100)	0 (0)	0 (0)	293 (100)
Private Medicine College	0 (0)	293 (100)	0 (0)	0 (0)	0 (0)
Govt. Management Institute	0 (0)	293 (100)	0 (0)	1 (0)	15 (4)
Private Management Institute	0 (0)	293 (100)	0 (0)	5 (2)	272 (94)
Govt. Polytechnic	0 (0)	293 (100)	1 (0)	8 (2)	249 (83)
Private Polytechnic	0 (0)	293 (100)	0 (0)	6 (2)	23 (10)
Govt. Vocational Training School/ITI	1 (0)	292 (100)	0 (0)	5 (1)	171 (58)
Private Vocational Training School/ITI	2 (1)	291 (99)	17 (7)	56 (21)	35 (11)
Govt. Non Formal Training Centre	0 (0)	293 (100)	0 (0)	0 (0)	9 (1)
Private Non Formal Training Centre	0 (0)	293 (100)	3 (1)	5 (2)	219 (77)
Govt. School For Disabled	0 (0)	293 (100)	0 (0)	1 (0)	8 (2)
Private School For Disabled	0 (0)	293 (100)	1 (0)	5 (2)	212 (75)
Government Others	0 (0)	293 (100)	0 (0)	0 (0)	1 (1)
Private Others	0 (0)	293 (100)	0 (0)	1 (0)	146 (49)

Note : Distance A : Less than 5 km; B : Between 5-10 km; C : 10+ km.; Source : Data Analysis is based on 2011 Census.

## DISCLAIMER

The Terms of Use and Disclaimer of Datanet India Private Limited (hereinafter referred to as "Datanet") for use of this analysis report of **Biramitrapur Assembly Constituency (Biramitrapur Vidhan Sabha)** :-

1. **Assembly Factbook™** is a Registered Trade Mark owned by Datanet.
2. All the maps are sketched and graphical representation only and have not been drawn to the scale and also not to represent the actual geographical area or boundary of the unit.
3. The data for the aforesaid analysis is based on authentic sources and has been culled from the various publications of Census, CSO and NSSO for district and block level data, various central and state government departments, Central & State Elections Commissions and the concerned Returning Officers' releases, Electoral Rolls, Election results and allied publications, internal assessment, surveys, estimates and analysis. Therefore, certain adjustment of data at micro level may have been done to arrive closer to the macro data.
4. Data have been provided on an "As Is" and "As AVAILABLE" basis
5. The colours shown in the maps or diagram and charts of a particular party, alliance or AC are indicative and do not represent them.
6. This publication which includes maps, sheets, graphs and data would be the property under copyright of Datanet only. The user may use these for its internal study, analysis and research purposes. It's public display, re-selling or any commercial uses by the user are not allowed.
7. Datanet has taken due care and caution in compilation and processing of data and allied information, but does not guarantee the accuracy, adequacy or completeness of any information/analysis and will be not responsible for any errors or omissions or for the results obtained from the use of such information/analysis.
8. All the contents for the publication have been culled from various authentic sources and Datanet reasonably believes such sources to be reliable, but does not make any representations, express or implied as to the accuracy or fitness of use of such information. The information or contents of the information/analysis do not constitute advice and should not be relied upon in making (or refraining from making) any decision. Any reliance placed upon the information provided by Datanet is the sole responsibility and strictly at the user's risk.
9. In no event will Datanet be liable for any damages (including, without limitation, damages for loss of business projects, or loss of profits) arising in contract, tort or otherwise from the use of or inability to use any of its contents, or from any action taken (or refrained from being taken) as a result of using the analysis or any of its contents. Datanet its directors, owners, editors, officials, employees, distributor and agents or any associate will not be liable for any errors in the information contained or any consequences arising from the use of the contents of the provided information/analysis.
10. If any provision of these terms and conditions is held invalid or illegal or unenforceable for any reason by any court of competent jurisdiction, such provision shall be severed and the remainder of provisions of the terms and conditions shall continue in full force and effect as if the Term of Use had been executed with the invalid, illegal or unenforceable provision eliminated.
11. If there are any discrepancies in the information provided, please bring it to attention of Datanet for suitable rectification measures.

**Buy Online This Complete Book At  
Datanet India eBooks Store**

[www.indiastatpublications.com](http://www.indiastatpublications.com)

or go directly at

[http://www.indiastatpublications.com/  
Assembly\\_factbook/Odisha/Sundargarh/ Biramitrapur](http://www.indiastatpublications.com/Assembly_factbook/Odisha/Sundargarh/Biramitrapur)

 **india**stat**elections**

ISBN : 978-93-5313-222-4



9 789353 132224