



Odisha

Assembly Factbook™

Rajgangapur Assembly Constituency



Key Electoral Data of Rajgangapur
Assembly Constituency (Vidhan Sabha)

Odisha

Assembly Factbook™

Rajgangapur Assembly Constituency



Rajgangapur Vidhan Sabha

Editor & Director

Dr. R.K. Thukral

Research Editor

Dr. Shafeeq Rahman

Compiled, Researched and Published by Datanet India Pvt. Ltd.

D-100, 1st Floor,

Okhla Industrial Area, Phase-I,

New Delhi- 110020.

Ph.: 91-11- 43580781-84

Email : support@indiastatpublications.com

Website : www.indiastatelections.com

Online Book Store :

www.indiastatpublications.com

Report No. : AFB/OD-013-0624

ISBN : 978-93-6219-236-3

First Edition : January, 2018

Seventh Updated Edition : June, 2024

Price : Rs.11500/-

US\$ 310

© Datanet India Pvt. Ltd.

All rights reserved. No part of this book may be reproduced, stored in a retrieval system or transmitted in any form or by any means, mechanical photocopying, photographing, scanning, recording or otherwise without the prior written permission of the publisher. Please refer to Disclaimer at page no. 229 for the use of this publication.

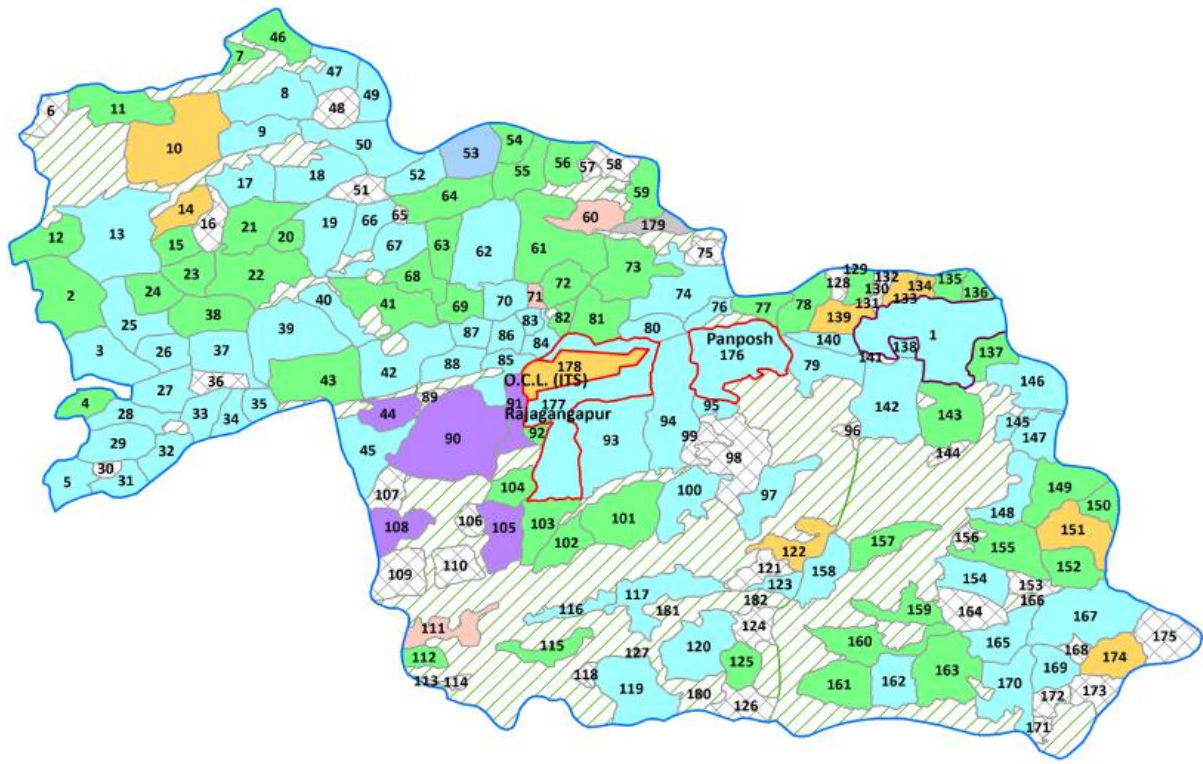
Printed in India

Contents

No.	Particulars	Page No.
1	Introduction Assembly Constituency - (Vidhan Sabha) at a Glance Features of Assembly as per Delimitation Commission of India (2008)	1-2
2	Location and Political Maps Location Map Boundaries of Assembly Constituency - (Vidhan Sabha) in District Boundaries of Assembly Constituency under Parliamentary Constituency - (Lok Sabha) Town & Village-wise Winner Parties- 2024-PE, 2024-AE, 2019-PE, 2019-AE, 2014-PE, 2014-AE, 2009-PE and 2009-AE	3-11
3	Administrative Setup (2011) District Sub-district Towns Villages Inhabited Villages Uninhabited Villages Village Panchayat Intermediate Panchayat	12-22
4	Demographic (2011) Population Households Rural/Urban Population Towns and Villages by Population Size Sex Ratio (Total & 0-6 Years) Religious Population Social Population Literacy Rate	23-25
5	Electoral Features Important Dates of Last Elections Held Electors by Gender Service Electors Voters Voters Turnout Polling Stations & Average Number of Electors per Polling Station Electors by Age Group Present Elected Representatives	26-31
6	Historical Summary Election Results Vote Share of Major Parties Winning Margin (Number & Percentage) Polarity of Parties Summary Result of Assembly Segment of Parliamentary Elections 2024, 2019, 2014, 2009, 2004 and 1999 Summary Result of Assembly Elections 2024, 2019, 2014, 2009, 2004, 2000, 1995, 1990, 1985, 1980, 1977, 1974, 1971, 1967, 1961, 1957 and 1952	32-56
7	Polling Station Level Election Results Name and Number of Polling Station 2024-PE, 2024-AE, 2019-PE, 2019-AE, 2014-PE, 2014-AE, 2009-PE and 2009-AE Polling Station-wise Electors, Voters & Voters Turnout 2024-PE, 2024-AE, 2019-PE, 2019-AE, 2014-PE, 2014-AE, 2009-PE and 2009-AE Polling Station wise Elections Results 2024-PE, 2024-AE, 2019-PE, 2019-AE, 2014-PE, 2014-AE, 2009-PE and 2009-AE	57-208
8	Share of Assembly Constituency Share of Assembly Constituency - (Vidhan Sabha) in State, District and Parliamentary Constituency - (Lok Sabha)	209
9	Socio-Economic Amenities (2011) Access to Administrative Units Agricultural, Manufacturing and Industrial Commodities Demographic Indicators Education Health & Manpower Drinking Water Supply Sanitation Entertainment and Recreations Infrastructure Power Food Allocation Distribution and Marketing of Agriculture Commodities Infrastructure Transport and Road Infrastructure Communication Banking and Financial Services Land Use Irrigation Source	211-225
10	Abbreviation & Sources	226-227
11	Disclaimer	229

Location & Political Map

Town, Locality & Village-wise Winner Parties in Rajgangapur
Assembly Constituency under State Assembly Election (AE)
(No. 13) - 2014



AAP	BJD	BJP			
(1V)	(2T+1L+65V)	(1T+8V)			
INC	IND	JMM	UV	UN	
(52V)	(5V)	(3V)	(40V)	(4V)	
		Forest Area			
		UV : Unspecified Village			
		UN : Uninhabited Village			
Total AC	Town (T)	Locality (L)	Village (V)		
	3T	1L	178V		

Note : Locality boundaries are shown for visual presentations only and these are not showing the actual geographical locations.

Administrative Setup

List of Village Panchayat & Intermediate Panchayat (Block) Name - 2011

Village Name	Village Panchayat Name	Intermediate Panchayat Name
Alanda	Alanda	Rajagangapur
Amgobha	Amgobha	Kutra
Arbajharabahal	Jedakudar	Lathikata
Baddalaki	Baddalki	Lathikata
Badgudiali	Kunmuru	Rajagangapur
Badkuchulu	Alanda	Rajagangapur
Badmaroni	Birda	Lathikata
Badnuagaon	Laing	Rajagangapur
Badulpani	Ekma	Baragaon
Baghlata	Tainsara	Lathikata
Bahiamb	Jareikala	Rajagangapur
Bailama	Rajabasa	Kutra
Baipur	Kesramal	Rajagangapur
Balanda	Balanda	Lathikata
Bandhkhaman	Budham	Rajagangapur
Bargada	Jareikala	Rajagangapur
Baunsjhad	Baddalki	Lathikata
Beldihi	Kulunga	Lathikata
Bhagattola	Malidihi	Rajagangapur
Bhalupatra	Chikatmati	Lathikata
Bheluadihi	Gyanpali	Kutra
Bhogra	Kiringsira	Kutra
Bihabandh	Kukuda	Rajagangapur
Bijakhman	Buchukpara	Rajagangapur
Birida	Birda	Lathikata
Birikera	Birkera	Lathikata
Biringatoli	Biringatoli	Kutra
Birtola	Purkapali	Kutra
Birual	Garjan	Lathikata

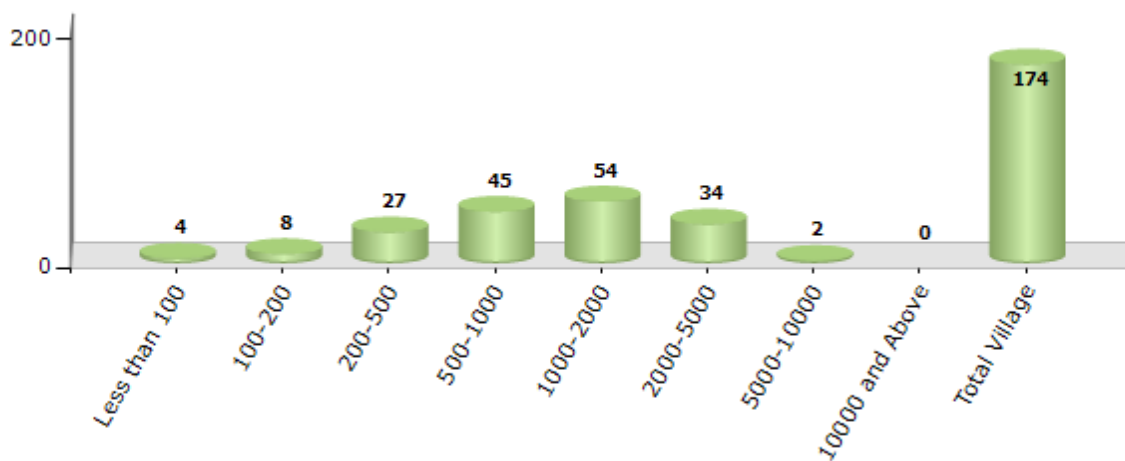
Contd....

Demographic

Number of Villages by Population Size - 2011

Less than 100	100-200	200-500	500-1000	1000-2000	2000-5000	5000-10000	10000 and Above	Total Village
4	8	27	45	54	34	2	0	174

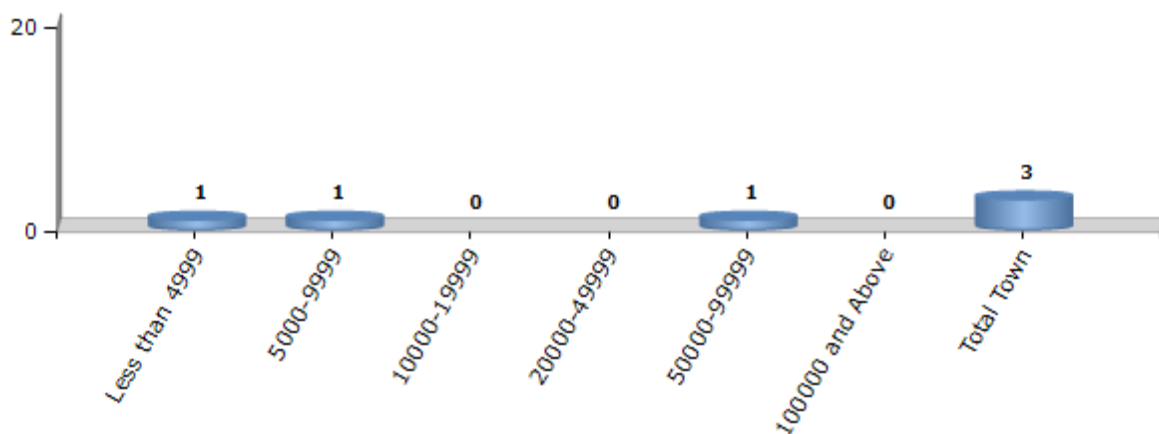
Number of Villages by Population Size - 2011



Number of Towns by Population Size - 2011

Less than 4999	5000-9999	10000-19999	20000-49999	50000-99999	100000 and Above	Total Town
1	1	0	0	1	0	3

Number of Towns by Population Size - 2011

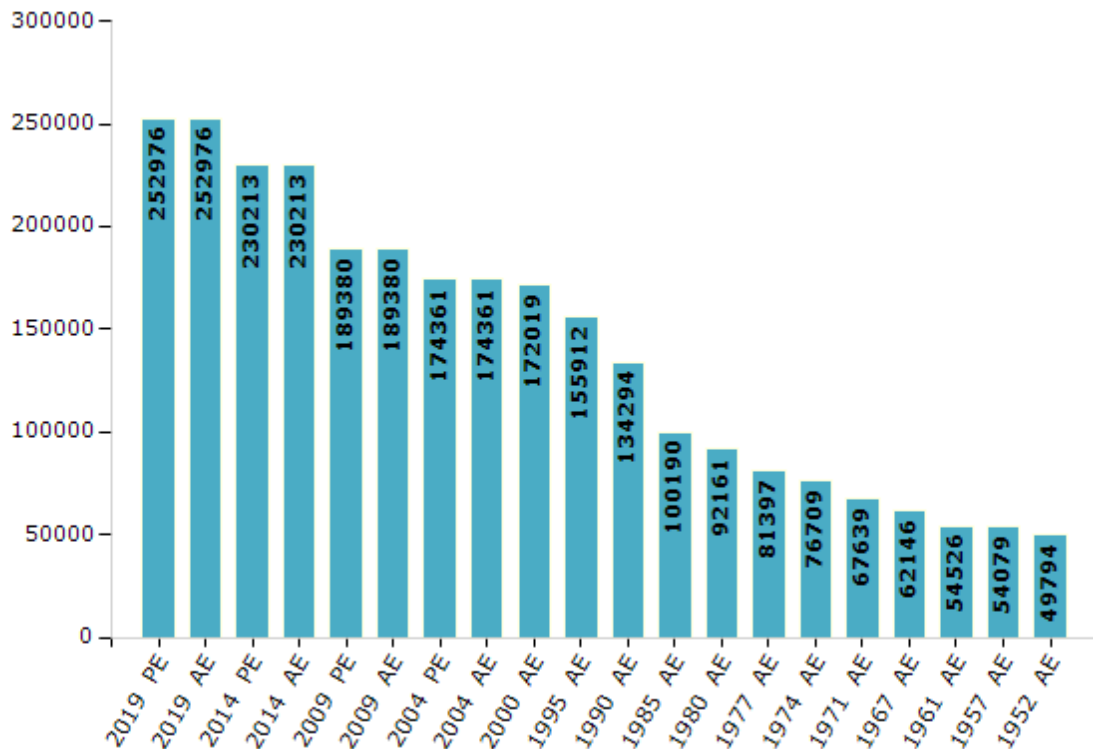


Electoral Features

Electors by Male & Female

Year	Male	Female	Others	Total	Year	Male	Female	Others	Total
2019 PE	126112	126848	16	252976	1990 AE	70403	63891	-	134294
2019 AE	126112	126848	16	252976	1985 AE	52225	47965	-	100190
2014 PE	116362	113850	1	230213	1980 AE	49453	42708	-	92161
2014 AE	116362	113850	1	230213	1977 AE	42124	39273	-	81397
2009 PE	96843	92537	-	189380	1974 AE	39547	37162	-	76709
2009 AE	96843	92537	-	189380	1971 AE	36279	31360	-	67639
2004 PE	88806	85555	-	174361	1967 AE	62146	0	-	62146
2004 AE	88806	85555	-	174361	1961 AE	54526	0	-	54526
2000 AE	89472	82547	-	172019	1957 AE	54079	0	-	54079
1999 PE	-	-	-	-	1952 AE	-	-	-	49794
1995 AE	83243	72669	-	155912					

Number of Electors



Note : AE : Assembly Election, PE : Assembly Segment of Parliamentary Election

Historical Summary Election Results

Summary Result of Assembly Election - 2014

Candidate Name	Party	Votes	Votes %
Mangala Kisan	BJD	54596	34.19
Gregory Minz	INC	44560	27.91
Upendra Pradhan	BJP	28694	17.97
Bikram Toppo	IND	12091	7.57
Dhaneswar Xalxo	JMM	7829	4.9
Anmol Kindo	BSP	2706	1.69
Mohanlal Kishan	AOP	1652	1.03
Pramod Ekka	AAP	1341	0.84
Marcel Kindo	IND	862	0.54
Clement Lakra	IND	781	0.49
Philman Toppo	KOKD	777	0.49
Rajendra Kumar Lakra	IND	769	0.48
Augustine Minz	OJM	755	0.47
Rubsen Horo	JDP	650	0.41
Lawrence Kerketta	SKD	507	0.32
	NOTA	1105	0.69

Polling Station Level Election Results

Number and Name of Polling Stations (PS) (2019 AE)

Number of Polling Stations	Name of Polling Stations	Number of Polling Stations	Name of Polling Stations
1	Rangamati	22	Bailama
2	Nuagaon	23	Biringatoli
3	Nuagaon	24	Telighana
4	Panchara1	25	Telighana
5	Panchara2	26	Kandeimunda
6	Panchara2	27	Kurunga
7	Katangjharria	28	Kurunga
8	Kusumdegi	29	Bhogra
9	Tengeralbahal	30	Kiringsira2
10	Tengrabahal	31	Kiringsira1
11	Gangajal	32	Kalijapathar
12	Gangajal	33	Jauramunda2
13	Khuntamunda	34	Jauramunda1
14	Purkapali1	35	Kahapani
15	Kadopada	36	Ambagobha
16	Budakata	37	Ambagobha
17	Budakata	38	Elga
18	Rajabasa	39	Badmal
19	Birtola	40	Badmal
20	Latalaga	41	Gaerbahal
21	Karmabahal	42	Sadhumunda

Contd....

Polling Station Level Election Results

Polling Station-wise Votes Secured by Overall Top Five Parties in Rajgangapur Assembly in Assembly Election (AE) under Sundargarh Parliamentary Constituency in Odisha (2019)

Number of Polling Station	Winner - C S Raazen Ekka (INC)	Runner-up - Mangala Kisan (BJD)	3rd - Narasingha Minz (BJP)	4th - Gregory Minz (IND)	5th - Siprian William Kiro (IND)	NOTA	Other	Total Votes Secured
36	120	297	133	1	1	4	7	563
37	48	378	75	2	0	2	9	514
38	200	126	231	3	2	1	10	573
39	260	48	69	12	3	1	13	406
40	278	47	47	11	2	1	11	397
41	172	117	116	4	1	5	73	488
42	287	153	79	6	7	6	24	562
43	99	431	231	9	6	6	139	921
44	130	356	365	1	2	3	36	893
45	215	103	12	5	3	4	15	357
46	252	131	24	2	4	2	29	444
47	127	302	183	7	0	0	11	630
48	189	226	118	22	6	9	34	604
49	306	131	43	7	5	4	17	513
50	293	149	59	4	2	7	13	527
51	393	262	122	3	0	2	22	804
52	242	319	162	1	0	3	13	740
53	141	255	64	3	1	1	5	470
54	205	144	192	2	1	0	9	553
55	86	246	200	5	3	2	47	589
56	346	47	24	0	2	3	16	438
57	206	198	164	2	7	6	114	697
58	397	185	69	11	3	6	22	693
59	363	188	164	36	4	0	31	786
60	401	185	152	44	5	0	11	798
61	169	335	293	5	2	7	25	836
62	106	196	99	4	2	3	61	471
63	345	132	51	13	3	2	6	552
64	287	375	108	15	20	9	35	849
65	30	110	172	12	1	0	5	330
66	261	117	126	4	4	8	20	540
67	237	153	192	13	39	7	36	677
68	330	177	86	17	2	1	19	632
69	141	269	197	4	1	5	21	638
70	124	229	96	9	117	12	31	618

Contd....

Polling Station Level Election Results

Winner, Runner-up and 3rd Party Position & Winning Margin According to Polling Stations in Rajgangapur Assembly in Assembly Election (AE) under Sundargarh Parliamentary Constituency in Odisha (2019)

Polling Station Number	Winner Party	Winner Votes (%)	Runner-up Party	Runner-up Votes (%)	Winning Margin Votes (%)	Third Party	Third Party Votes (%)	Other Votes (%)
71	BJD	200 (28.9)	INC	177 (25.58)	23 (3.32)	BJP	157 (22.69)	158 (22.83)
72	IND (SWK)	206 (36.79)	BJD	157 (28.04)	49 (8.75)	INC	87 (15.54)	110 (19.64)
73	BJD	485 (56.79)	BJP	151 (17.68)	334 (39.11)	INC	121 (14.17)	97 (11.36)
74	IND (SWK)	229 (30.9)	BJP	152 (20.51)	77 (10.39)	INC	143 (19.3)	217 (29.28)
75	IND (SWK)	170 (23.91)	INC	167 (23.49)	3 (0.42)	BJP	167 (23.49)	207 (29.11)
76	BJP	223 (39.4)	BJD	207 (36.57)	16 (2.83)	INC	96 (16.96)	40 (7.07)
77	INC	290 (47.46)	BJD	130 (21.28)	160 (26.18)	BJP	127 (20.79)	64 (10.47)
78	INC	259 (46.84)	BJD	151 (27.31)	108 (19.53)	BJP	117 (21.16)	26 (4.7)
79	INC	447 (60.73)	BJP	147 (19.97)	300 (40.76)	BJD	122 (16.58)	20 (2.72)
80	INC	362 (53.95)	BJD	135 (20.12)	227 (33.83)	BJP	103 (15.35)	71 (10.58)
81	INC	614 (76.75)	BJD	76 (9.5)	538 (67.25)	BJP	74 (9.25)	36 (4.5)
82	INC	279 (67.39)	BJP	86 (20.77)	193 (46.62)	BJD	42 (10.14)	7 (1.69)
83	INC	351 (68.82)	BJD	101 (19.8)	250 (49.02)	BJP	35 (6.86)	23 (4.51)
84	INC	277 (58.69)	BJD	140 (29.66)	137 (29.03)	BJP	30 (6.36)	25 (5.3)
85	INC	161 (47.21)	BJD	92 (26.98)	69 (20.23)	BJP	65 (19.06)	23 (6.74)
86	INC	197 (55.65)	BJD	81 (22.88)	116 (32.77)	AAP	50 (14.12)	26 (7.34)
87	INC	374 (49.8)	BJP	203 (27.03)	171 (22.77)	BJD	126 (16.78)	48 (6.39)
88	INC	463 (63.08)	IND (SWK)	93 (12.67)	370 (50.41)	BJD	77 (10.49)	101 (13.76)
89	INC	607 (85.01)	BJP	40 (5.6)	567 (79.41)	BJD	34 (4.76)	33 (4.62)
90	INC	264 (67.18)	BJP	67 (17.05)	197 (50.13)	BJD	22 (5.6)	40 (10.18)
91	INC	599 (78.61)	BJP	49 (6.43)	550 (72.18)	IND (SWK)	43 (5.64)	71 (9.32)
92	INC	247 (51.67)	BJD	85 (17.78)	162 (33.89)	IND (SWK)	74 (15.48)	72 (15.06)
93	INC	400 (41.84)	BJD	297 (31.07)	103 (10.77)	BJP	181 (18.93)	78 (8.16)
94	INC	253 (87.85)	BJD	14 (4.86)	239 (82.99)	BJP	10 (3.47)	11 (3.82)
95	BJP	443 (52.24)	BJD	340 (40.09)	103 (12.15)	INC	40 (4.72)	25 (2.95)
96	BJP	368 (51.54)	BJD	245 (34.31)	123 (17.23)	INC	73 (10.22)	28 (3.92)
97	BJP	323 (34.43)	INC	298 (31.77)	25 (2.66)	BJD	291 (31.02)	26 (2.77)
98	BJP	477 (55.27)	BJD	335 (38.82)	142 (16.45)	INC	41 (4.75)	10 (1.16)
99	BJP	368 (51.61)	BJD	296 (41.51)	72 (10.1)	INC	25 (3.51)	24 (3.37)
100	BJP	499 (51.13)	BJD	383 (39.24)	116 (11.89)	INC	70 (7.17)	24 (2.46)
101	BJD	155 (44.41)	BJP	95 (27.22)	60 (17.19)	INC	92 (26.36)	7 (2.01)
102	INC	244 (43.73)	BJD	232 (41.58)	12 (2.15)	BJP	64 (11.47)	18 (3.23)
103	INC	367 (45.42)	BJD	239 (29.58)	128 (15.84)	BJP	165 (20.42)	37 (4.58)
104	BJD	295 (39.23)	BJP	280 (37.23)	15 (2)	INC	136 (18.09)	41 (5.45)
105	BJD	352 (43.08)	BJP	346 (42.35)	6 (0.73)	INC	104 (12.73)	15 (1.84)

Contd....

Socio-Economic Amenities - Rural

Access to Education Facilities

Particulars	Number of Villages (% of Population)				
	Available	Not Available	If Not Available (Distance of Nearest Facility)		
			A	B	C
Govt. Primary School	171 (100)	3 (0)	2 (0)	1 (0)	0 (0)
Private Primary School	29 (21)	145 (79)	0 (0)	0 (0)	0 (0)
Govt. Middle School	112 (82)	62 (18)	28 (9)	24 (6)	0 (0)
Private Middle School	24 (17)	150 (83)	3 (1)	4 (1)	0 (0)
Govt. Secondary School	54 (47)	120 (53)	14 (7)	28 (10)	0 (0)
Private Secondary School	17 (14)	157 (86)	44 (21)	31 (12)	0 (0)
Govt. Senior Secondary School	6 (6)	168 (94)	1 (1)	1 (0)	44 (22)
Private Senior Secondary School	1 (2)	173 (98)	10 (7)	36 (27)	76 (36)
Govt. Arts and Science Degree College	3 (4)	171 (96)	0 (0)	1 (1)	51 (26)
Private Arts and Science Degree College	1 (2)	173 (98)	6 (3)	27 (24)	86 (43)
Govt. Engineering College	0 (0)	174 (100)	1 (0)	1 (0)	172 (100)
Private Engineering College	0 (0)	174 (100)	0 (0)	0 (0)	0 (0)
Govt. Medicine College	0 (0)	174 (100)	0 (0)	0 (0)	174 (100)
Private Medicine College	0 (0)	174 (100)	0 (0)	0 (0)	0 (0)
Govt. Management Institute	0 (0)	174 (100)	0 (0)	0 (0)	37 (21)
Private Management Institute	0 (0)	174 (100)	0 (0)	0 (0)	137 (79)
Govt. Polytechnic	0 (0)	174 (100)	0 (0)	1 (0)	53 (26)
Private Polytechnic	0 (0)	174 (100)	0 (0)	0 (0)	117 (73)
Govt. Vocational Training School/ITI	0 (0)	174 (100)	0 (0)	2 (1)	53 (27)
Private Vocational Training School/ITI	0 (0)	174 (100)	7 (3)	21 (16)	88 (53)
Govt. Non Formal Training Centre	0 (0)	174 (100)	0 (0)	0 (0)	47 (24)
Private Non Formal Training Centre	0 (0)	174 (100)	0 (0)	0 (0)	123 (75)
Govt. School For Disabled	0 (0)	174 (100)	0 (0)	0 (0)	45 (24)
Private School For Disabled	0 (0)	174 (100)	8 (6)	10 (10)	103 (57)
Government Others	0 (0)	174 (100)	0 (0)	0 (0)	25 (13)
Private Others	0 (0)	174 (100)	0 (0)	0 (0)	4 (2)

Note : Distance A : Less than 5 km; B : Between 5-10 km; C : 10+ km.; Source : Data Analysis is based on 2011 Census.

DISCLAIMER

The Terms of Use and Disclaimer of Datanet India Private Limited (hereinafter referred to as "Datanet") for use of this analysis report of **Rajgangapur Assembly Constituency (Rajgangapur Vidhan Sabha)** :-

1. **Assembly Factbook™** is a Registered Trade Mark owned by Datanet.
2. All the maps are sketched and graphical representation only and have not been drawn to the scale and also not to represent the actual geographical area or boundary of the unit.
3. The data for the aforesaid analysis is based on authentic sources and has been culled from the various publications of Census, CSO and NSSO for district and block level data, various central and state government departments, Central & State Elections Commissions and the concerned Returning Officers' releases, Electoral Rolls, Election results and allied publications, internal assessment, surveys, estimates and analysis. Therefore, certain adjustment of data at micro level may have been done to arrive closer to the macro data.
4. Data have been provided on an "As Is" and "As AVAILABLE" basis
5. The colours shown in the maps or diagram and charts of a particular party, alliance or AC are indicative and do not represent them.
6. This publication which includes maps, sheets, graphs and data would be the property under copyright of Datanet only. The user may use these for its internal study, analysis and research purposes. It's public display, re-selling or any commercial uses by the user are not allowed.
7. Datanet has taken due care and caution in compilation and processing of data and allied information, but does not guarantee the accuracy, adequacy or completeness of any information/analysis and will be not responsible for any errors or omissions or for the results obtained from the use of such information/analysis.
8. All the contents for the publication have been culled from various authentic sources and Datanet reasonably believes such sources to be reliable, but does not make any representations, express or implied as to the accuracy or fitness of use of such information. The information or contents of the information/analysis do not constitute advice and should not be relied upon in making (or refraining from making) any decision. Any reliance placed upon the information provided by Datanet is the sole responsibility and strictly at the user's risk.
9. In no event will Datanet be liable for any damages (including, without limitation, damages for loss of business projects, or loss of profits) arising in contract, tort or otherwise from the use of or inability to use any of its contents, or from any action taken (or refrained from being taken) as a result of using the analysis or any of its contents. Datanet its directors, owners, editors, officials, employees, distributor and agents or any associate will not be liable for any errors in the information contained or any consequences arising from the use of the contents of the provided information/analysis.
10. If any provision of these terms and conditions is held invalid or illegal or unenforceable for any reason by any court of competent jurisdiction, such provision shall be severed and the remainder of provisions of the terms and conditions shall continue in full force and effect as if the Term of Use had been executed with the invalid, illegal or unenforceable provision eliminated.
11. If there are any discrepancies in the information provided, please bring it to attention of Datanet for suitable rectification measures.

Buy Online This Complete Book At
Datanet India eBooks Store

www.indiastatpublications.com

or go directly at

[http://www.indiastatpublications.com/
Assembly_factbook/Odisha/Sundargarh/ Rajgangapur](http://www.indiastatpublications.com/Assembly_factbook/Odisha/Sundargarh/Rajgangapur)



i indiastat **elections**

ISBN : 978-93-6219-236-3



9 789362 119236 3