



Odisha

Assembly Factbook™

Rourkela Assembly Constituency

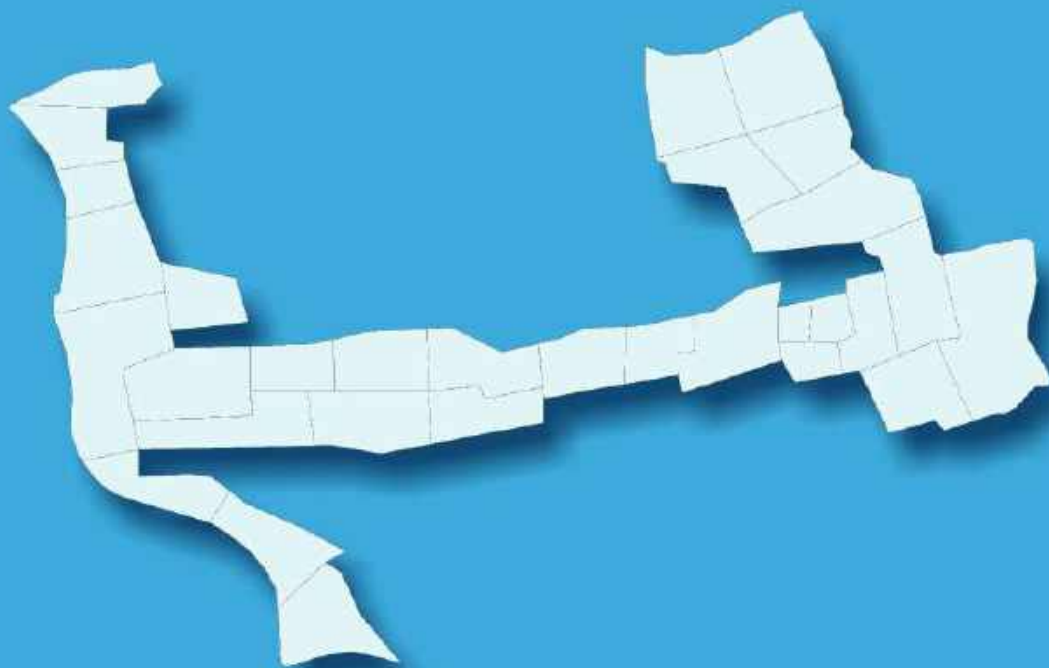


Key Electoral Data of Rourkela
Assembly Constituency (Vidhan Sabha)

Odisha

Assembly Factbook™

Rourkela Assembly Constituency



Rourkela Vidhan Sabha

Editor & Director

Dr. R.K. Thukral

Research Editor

Dr. Shafeeq Rahman

**Compiled, Researched and Published by
Datanet India Pvt. Ltd.**

D-100, 1st Floor,

Okhla Industrial Area, Phase-I,
New Delhi- 110020.

Ph.: 91-11- 43580781-84

Email : support@indiastatpublications.com

Website : www.indiastatelections.com

Online Book Store :

www.indiastatpublications.com

Report No. : AFB/OD-012-0125

ISBN : 978-93-5313-290-3

First Edition : January, 2018

Eighth Updated Edition : January, 2025

Price : Rs. 11500/-

US\$ 310

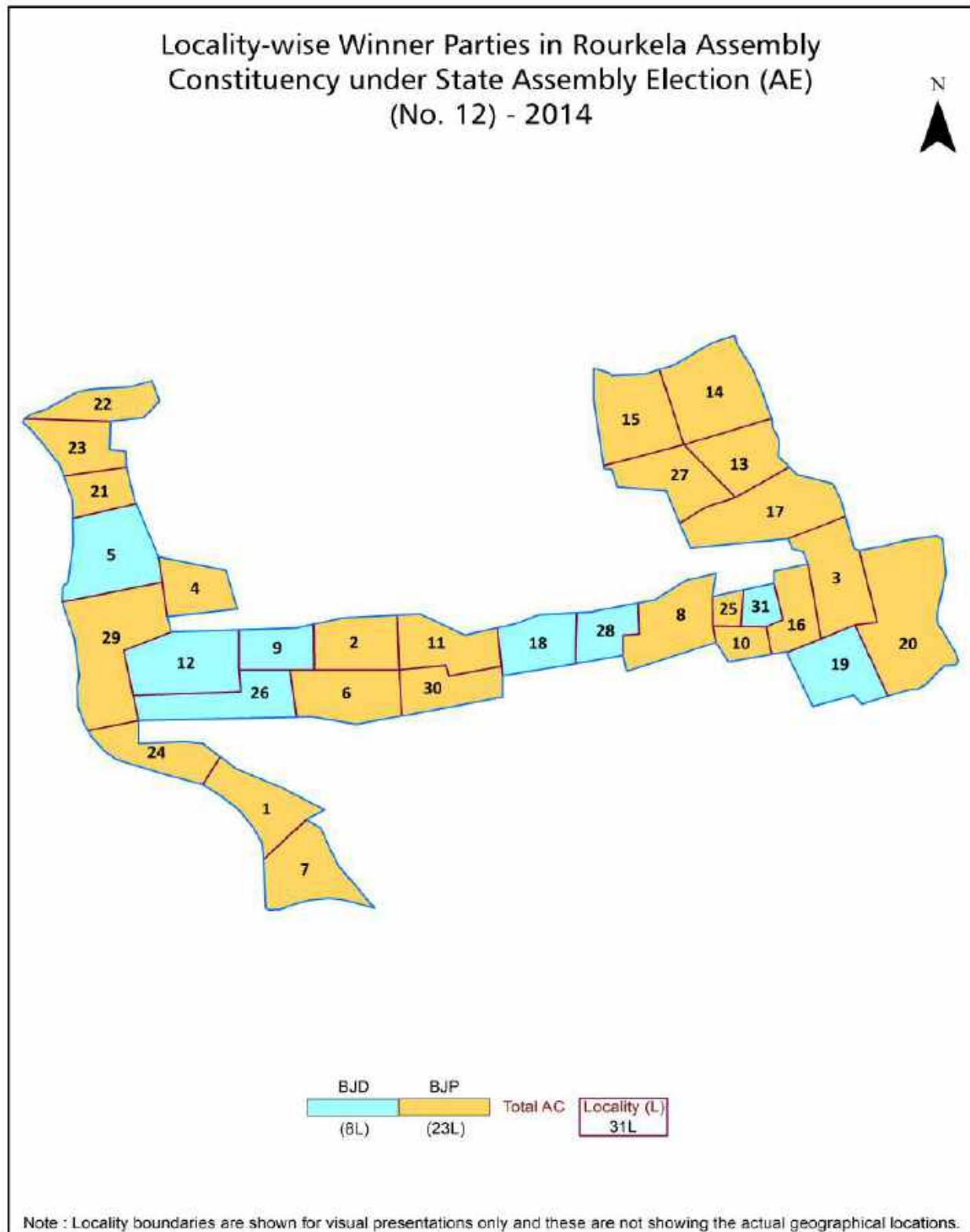
© **Datanet India Pvt. Ltd.**

All rights reserved. No part of this book may be reproduced, stored in a retrieval system or transmitted in any form or by any means, mechanical photocopying, photographing, scanning, recording or otherwise without the prior written permission of the publisher. Please refer to Disclaimer at page no. 163 for the use of this publication.

Printed in India

No.	Particulars	Page No.
	Introduction	
1	Assembly Constituency - (Vidhan Sabha) at a Glance Features of Assembly as per Delimitation Commission of India (2008)	1-2
	Location and Political Maps	
2	Location Map Boundaries of Assembly Constituency - (Vidhan Sabha in District Boundaries of Assembly Constituency under Parliamentary Constituency - (Lok Sabha) Locality-wise Winner Parties- 2024-PE, 2024-AE, 2019-PE, 2019-AE, 2014-PE, 2014-AE, 2009-PE and 2009-AE	3-11
	Administrative Setup (2011)	
3	District Sub-district Towns Villages Inhabited Villages Uninhabited Villages Village Panchayat Intermediate Panchayat	12
	Demographics (2011)	
4	Population Households Rural/Urban Population Sex Ratio (Total & 0-6 Years) Religious Population Social Population Literacy Rate	13
	Electoral Features	
5	Important Dates of Last Elections Held Electors by Gender Service Electors Voters Voters Turnout Polling Stations & Average Number of Electors per Polling Station Electors by Age Group Present Elected Representatives	14-19
	Historical Summary Election Results	
6	Vote Share of Major Parties Winning Margin (Number & Percentage Polarity of Parties Summary Result of Assembly Segment of Parliamentary Elections 2024, 2019, 2014, 2009, 2004 and 1999 Summary Result of Assembly Elections 2024, 2019, 2014, 2009, 2004, 2000, 1995, 1990, 1985, 1980, 1977, 1974, 1971 and 1967	20-41
	Polling Station Level Election Results	
7	Name and Number of Polling Station 2024-PE, 2024-AE, 2019-PE, 2019-AE, 2014-PE, 2014-AE, 2009-PE and 2009-AE Polling Station-wise Electors, Voters & Voters Turnout 2024-PE, 2024-AE, 2019-PE, 2019-AE, 2014-PE, 2014-AE, 2009-PE and 2009-AE Polling Station wise Elections Results 2024-PE, 2024-AE, 2019-PE, 2019-AE, 2014-PE, 2014-AE, 2009-PE and 2009-AE	42-157
	Share of Assembly Constituency	
8	Share of Assembly Constituency - (Vidhan Sabha) in State, District and Parliamentary Constituency - (Lok Sabha)	158
9	Abbreviation & Sources	160-161
10	Disclaimer	163

Location & Political Map



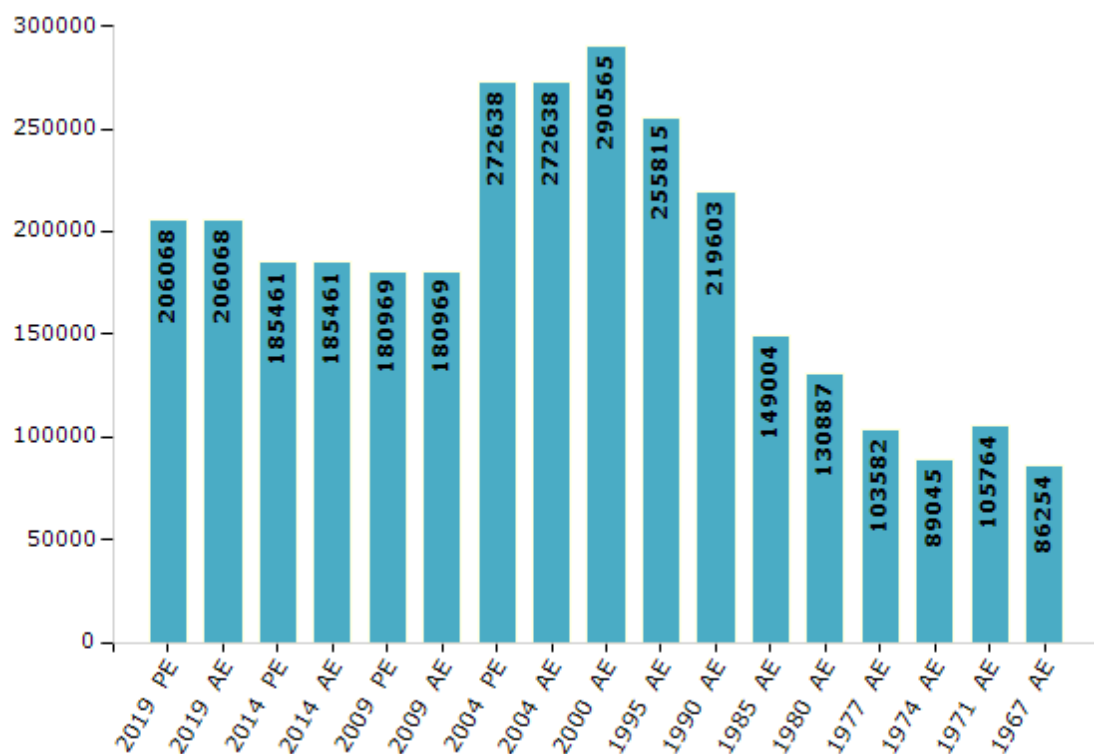
Electoral Features

Electors by Male & Female

Year	Male	Female	Others	Total
2019 PE	106924	99113	31	206068
2019 AE	106924	99113	31	206068
2014 PE	99015	86441	5	185461
2014 AE	99015	86441	5	185461
2009 PE	99870	81099	-	180969
2009 AE	99870	81099	-	180969
2004 PE	154272	118366	-	272638
2004 AE	154272	118366	-	272638
2000 AE	174485	116080	-	290565
1999 PE	-	-	-	-
1995 AE	153547	102268	-	255815

Year	Male	Female	Others	Total
1990 AE	135397	84206	-	219603
1985 AE	90814	58190	-	149004
1980 AE	78274	52613	-	130887
1977 AE	61872	41710	-	103582
1974 AE	51704	37341	-	89045
1971 AE	68125	37639	-	105764
1967 AE	86254	0	-	86254
1961 AE	-	-	-	-
1957 AE	-	-	-	-
1952 AE	-	-	-	-

Number of Electors



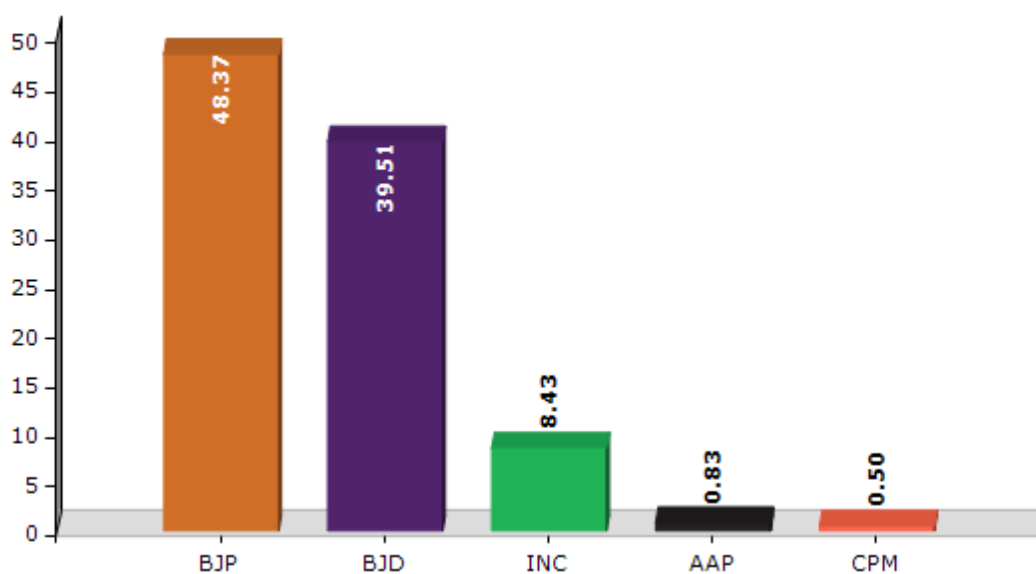
Note : AE : Assembly Election, PE : Assembly Segment of Parliamentary Election

Historical Summary Election Results

Summary Result of Assembly Election - 2014

Candidate Name	Party	Votes	Votes %
Dilip Kumar Ray	BJP	59653	48.37
Sarada Prasad Nayak	BJD	48724	39.51
Pravat Mohapatra	INC	10397	8.43
Binay Kumar Tiwari	AAP	1022	0.83
Salomi Minz	CPM	612	0.5
Richard Anand Kujur	BSP	553	0.45
Biswanath Lakra	IND	444	0.36
Mahipal Singh	IND	233	0.19
Papu Kumar Ray	IND	203	0.16
Hrudananda Behera	KOKD	150	0.12
Gokulananda Mohanty	KS	129	0.1
Tapan Kumar Panda	IND	109	0.09
	NOTA	1091	0.88

Votes Percentage of Top Parties - 2014



Polling Station Level Election Results

Number and Name of Polling Stations (PS) (2019 AE)

Number of Polling Stations	Name of Polling Stations	Number of Polling Stations	Name of Polling Stations
1	Quarry siding-1	22	Chhend Housing Colony-14
2	Quarry siding-2	23	Chhend Housing Colony-15
3	Pradhan Pali	24	Chhend Basti
4	Quarry Siding-3	25	Chhend Basti
5	Chhend Housing Colony -1	26	Panposh Town-1
6	Chhend Housing Colony -2	27	Panposh Town-1
7	Chhend Housing Colony-3	28	Panposh Town-2
8	Chhend Housing Colony-4	29	Panposh Town-3
9	Chhend Housing Colony-5	30	Banglatoli
10	Chhend Housing Colony-5	31	Raghunathpali
11	Chhend Housing Colony-6	32	Ruptola
12	Chhend Housing Colony-7	33	Balughat
13	Chhend Housing Colony-8	34	Balughat
14	Chhend Housing Colony-9	35	P.H.D.Colony
15	Chhend Housing Colony-10	36	Civil Township-1
16	Chhend Housing Colony-11	37	Civil Township-2
17	Chhend Housing Colony-12	38	Civil Township-2
18	Chhend Housing Colony-12	39	Civil Township-3
19	Chhend Housing Colony-13	40	Civil Township-4
20	Chhend Housing Colony-13	41	Civil Township-5
21	Chhend Housing Colony-14	42	Gadhatola

Contd....

Polling Station Level Election Results

Polling Station-wise Votes Secured by Overall Top Five Parties in Rourkela Assembly in Assembly Election (AE) under Sundargarh Parliamentary Constituency in Odisha (2019)

Number of Polling Station	Winner - Sarada Prasad Nayak (BJD)	Runner-up - Nihar Ray (BJP)	3rd - Biren Senapaty (INC)	4th - Bikash Mansingh (IND)	5th - Bishnu Charan Mahanta (BSP)	NOTA	Other	Total Votes Secured
36	301	277	31	24	2	3	3	641
37	248	207	23	4	4	1	9	496
38	169	164	19	7	1	2	13	375
39	281	259	33	8	1	5	5	592
40	273	270	20	3	2	3	7	578
41	262	312	51	0	0	5	5	635
42	260	243	54	8	0	5	6	576
43	252	293	30	1	2	3	3	584
44	533	280	53	7	0	2	5	880
45	364	55	209	8	0	1	1	638
46	309	51	157	6	5	1	0	529
47	333	170	192	2	5	4	1	707
48	442	227	285	3	6	2	10	975
49	424	217	218	1	3	8	6	877
50	252	151	98	1	1	2	6	511
51	372	205	331	7	2	3	15	935
52	304	137	162	2	3	2	9	619
53	303	119	55	3	1	3	7	491
54	336	140	131	4	1	5	6	623
55	404	188	120	3	4	5	10	734
56	296	248	69	2	5	5	4	629
57	239	245	74	2	3	5	2	570
58	306	205	93	7	0	5	4	620
59	138	135	59	1	7	2	6	348
60	203	152	66	0	1	1	2	425
61	312	204	216	5	9	5	3	754
62	338	333	112	6	2	6	6	803
63	284	280	94	7	0	5	7	677
64	310	244	182	4	2	9	6	757
65	276	242	97	8	0	0	2	625
66	338	217	43	3	2	4	0	607
67	212	142	36	3	5	2	1	401
68	409	255	81	6	3	6	8	768
69	389	180	203	11	4	0	11	798
70	405	263	291	6	17	7	16	1005

Contd....

Polling Station Level Election Results

Winner, Runner-up and 3rd Party Position & Winning Margin According to Polling Stations in Rourkela Assembly in Assembly Election (AE) under Sundargarh Parliamentary Constituency in Odisha (2019)

Polling Station Number	Winner Party	Winner Votes (%)	Runner-up Party	Runner-up Votes (%)	Winning Margin Votes (%)	Third Party	Third Party Votes (%)	Other Votes (%)
71	BJD	371 (43.34)	INC	243 (28.39)	128 (14.95)	BJP	208 (24.3)	34 (3.97)
72	BJD	354 (44.87)	BJP	287 (36.38)	67 (8.49)	INC	129 (16.35)	19 (2.41)
73	BJD	421 (45.81)	BJP	325 (35.36)	96 (10.45)	INC	147 (16)	26 (2.83)
74	BJD	340 (44.91)	BJP	254 (33.55)	86 (11.36)	INC	136 (17.97)	27 (3.57)
75	BJD	303 (48.95)	BJP	274 (44.26)	29 (4.69)	INC	30 (4.85)	12 (1.94)
76	BJD	246 (50.41)	BJP	201 (41.19)	45 (9.22)	INC	24 (4.92)	17 (3.48)
77	BJD	192 (45.39)	BJP	184 (43.5)	8 (1.89)	INC	32 (7.57)	15 (3.55)
78	BJP	360 (55.81)	BJD	239 (37.05)	121 (18.76)	INC	31 (4.81)	15 (2.33)
79	BJD	323 (47.57)	BJP	295 (43.45)	28 (4.12)	INC	44 (6.48)	17 (2.5)
80	BJD	302 (49.83)	BJP	265 (43.73)	37 (6.1)	INC	23 (3.8)	16 (2.64)
81	BJD	388 (56.48)	BJP	260 (37.85)	128 (18.63)	INC	24 (3.49)	15 (2.18)
82	BJD	224 (46.19)	BJP	219 (45.15)	5 (1.04)	INC	26 (5.36)	16 (3.3)
83	BJD	236 (47.87)	BJP	226 (45.84)	10 (2.03)	INC	23 (4.67)	8 (1.62)
84	BJD	292 (47.4)	BJP	271 (43.99)	21 (3.41)	INC	37 (6.01)	16 (2.6)
85	BJP	301 (50.84)	BJD	252 (42.57)	49 (8.27)	INC	30 (5.07)	9 (1.52)
86	BJD	369 (44.57)	BJP	360 (43.48)	9 (1.09)	INC	57 (6.88)	42 (5.07)
87	BJD	315 (51.89)	BJP	184 (30.31)	131 (21.58)	INC	88 (14.5)	20 (3.29)
88	BJD	523 (62.56)	BJP	267 (31.94)	256 (30.62)	INC	24 (2.87)	22 (2.63)
89	BJD	461 (48.94)	BJP	423 (44.9)	38 (4.04)	INC	37 (3.93)	21 (2.23)
90	BJD	158 (58.52)	BJP	77 (28.52)	81 (30)	INC	25 (9.26)	10 (3.7)
91	BJD	593 (57.57)	BJP	376 (36.5)	217 (21.07)	INC	33 (3.2)	28 (2.72)
92	BJP	309 (45.31)	BJD	288 (42.23)	21 (3.08)	INC	73 (10.7)	12 (1.76)
93	BJP	165 (43.65)	BJD	156 (41.27)	9 (2.38)	INC	45 (11.9)	12 (3.17)
94	BJP	246 (43.62)	BJD	234 (41.49)	12 (2.13)	INC	67 (11.88)	17 (3.01)
95	BJD	263 (46.14)	BJP	222 (38.95)	41 (7.19)	INC	63 (11.05)	22 (3.86)
96	BJD	234 (50.54)	BJP	191 (41.25)	43 (9.29)	INC	22 (4.75)	16 (3.46)
97	BJD	539 (53.26)	BJP	366 (36.17)	173 (17.09)	INC	49 (4.84)	58 (5.73)
98	BJP	317 (52.83)	BJD	240 (40)	77 (12.83)	INC	38 (6.33)	5 (0.83)
99	BJP	236 (51.3)	BJD	174 (37.83)	62 (13.47)	INC	34 (7.39)	16 (3.48)
100	BJD	439 (53.6)	BJP	307 (37.48)	132 (16.12)	INC	57 (6.96)	16 (1.95)
101	BJD	218 (46.09)	BJP	217 (45.88)	1 (0.21)	INC	32 (6.77)	6 (1.27)
102	BJD	340 (45.15)	BJP	340 (45.15)	0 (0)	INC	54 (7.17)	19 (2.52)
103	BJP	345 (46.68)	BJD	321 (43.44)	24 (3.24)	INC	51 (6.9)	22 (2.98)
104	BJP	321 (46.12)	BJD	295 (42.39)	26 (3.73)	INC	51 (7.33)	29 (4.17)
105	BJD	395 (47.82)	BJP	344 (41.65)	51 (6.17)	INC	71 (8.6)	16 (1.94)

Contd....

DISCLAIMER

The Terms of Use and Disclaimer of Datanet India Private Limited (hereinafter referred to as "Datanet") for use of this analysis report of **Rourkela Assembly Constituency (Rourkela Vidhan Sabha)** :-

1. **Assembly Factbook™** is a Registered Trade Mark owned by Datanet.
2. All the maps are sketched and graphical representation only and have not been drawn to the scale and also not to represent the actual geographical area or boundary of the unit.
3. The data for the aforesaid analysis is based on authentic sources and has been culled from the various publications of Census, CSO and NSSO for district and block level data, various central and state government departments, Central & State Elections Commissions and the concerned Returning Officers' releases, Electoral Rolls, Election results and allied publications, internal assessment, surveys, estimates and analysis. Therefore, certain adjustment of data at micro level may have been done to arrive closer to the macro data.
4. Data have been provided on an "As Is" and "As AVAILABLE" basis
5. The colours shown in the maps or diagram and charts of a particular party, alliance or AC are indicative and do not represent them.
6. This publication which includes maps, sheets, graphs and data would be the property under copyright of Datanet only. The user may use these for its internal study, analysis and research purposes. It's public display, re-selling or any commercial uses by the user are not allowed.
7. Datanet has taken due care and caution in compilation and processing of data and allied information, but does not guarantee the accuracy, adequacy or completeness of any information/analysis and will be not responsible for any errors or omissions or for the results obtained from the use of such information/analysis.
8. All the contents for the publication have been culled from various authentic sources and Datanet reasonably believes such sources to be reliable, but does not make any representations, express or implied as to the accuracy or fitness of use of such information. The information or contents of the information/analysis do not constitute advice and should not be relied upon in making (or refraining from making) any decision. Any reliance placed upon the information provided by Datanet is the sole responsibility and strictly at the user's risk.
9. In no event will Datanet be liable for any damages (including, without limitation, damages for loss of business projects, or loss of profits) arising in contract, tort or otherwise from the use of or inability to use any of its contents, or from any action taken (or refrained from being taken) as a result of using the analysis or any of its contents. Datanet its directors, owners, editors, officials, employees, distributor and agents or any associate will not be liable for any errors in the information contained or any consequences arising from the use of the contents of the provided information/analysis.
10. If any provision of these terms and conditions is held invalid or illegal or unenforceable for any reason by any court of competent jurisdiction, such provision shall be severed and the remainder of provisions of the terms and conditions shall continue in full force and effect as if the Term of Use had been executed with the invalid, illegal or unenforceable provision eliminated.
11. If there are any discrepancies in the information provided, please bring it to attention of Datanet for suitable rectification measures.

Buy Online This Complete Book At
Datanet India eBooks Store

www.indiastatpublications.com

or go directly at

[http://www.indiastatpublications.com/
Assembly_factbook/Odisha/Sundargarh/ Rourkela](http://www.indiastatpublications.com/Assembly_factbook/Odisha/Sundargarh/Rourkela)

 **indiastat**elections

ISBN : 978-93-5313-290-3

