



Odisha

Assembly Factbook™

Sundargarh Assembly Constituency



Key Electoral Data of Sundargarh
Assembly Constituency (Vidhan Sabha)

Odisha

Assembly Factbook™

Sundargarh Assembly Constituency



Sundargarh Vidhan Sabha

Editor & Director

Dr. R.K. Thukral

Research Editor

Dr. Shafeeq Rahman

Compiled, Researched and Published by Datanet India Pvt. Ltd.

D-100, 1st Floor,

Okhla Industrial Area, Phase-I,
New Delhi- 110020.

Ph.: 91-11- 43580781-84

Email : support@indiastatpublications.com

Website : www.indiastatelections.com

Online Book Store :

www.indiastatpublications.com

Report No. : AFB/OD-009-0624

ISBN : 978-93-5313-296-5

First Edition : January, 2018

Seventh Updated Edition : June, 2024

Price : Rs. 11500/-

US\$ 310

© Datanet India Pvt. Ltd.

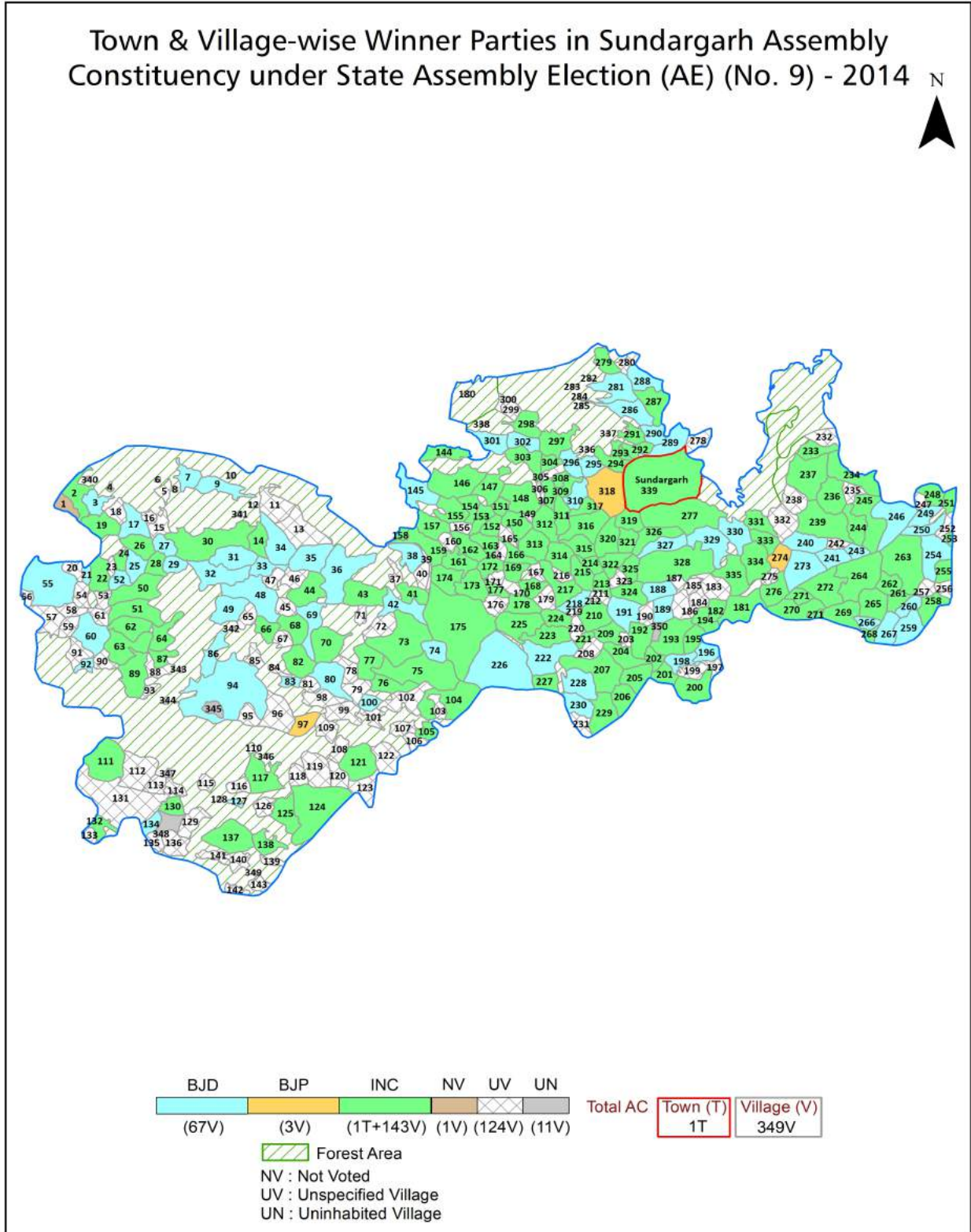
All rights reserved. No part of this book may be reproduced, stored in a retrieval system or transmitted in any form or by any means, mechanical photocopying, photographing, scanning, recording or otherwise without the prior written permission of the publisher. Please refer to Disclaimer at page no. 249 for the use of this publication.

Printed in India

Contents

No.	Particulars	Page No.
	Introduction	
1	Assembly Constituency - (Vidhan Sabha) at a Glance Features of Assembly as per Delimitation Commission of India (2008)	1-2
	Location and Political Maps	
2	Location Map Boundaries of Assembly Constituency - (Vidhan Sabha) in District Boundaries of Assembly Constituency under Parliamentary Constituency - (Lok Sabha) Town & Village-wise Winner Parties- 2024-PE, 2024-AE, 2019-PE, 2019-AE, 2014-PE, 2014-AE, 2009-PE and 2009-AE	3-11
	Administrative Setup (2011)	
3	District Sub-district Towns Villages Inhabited Villages Uninhabited Villages Village Panchayat Intermediate Panchayat	12-29
	Demographics (2011)	
4	Population Households Rural/Urban Population Towns and Villages by Population Size Sex Ratio (Total & 0-6 Years) Religious Population Social Population Literacy Rate	30-31
	Electoral Features	
5	Important Dates of Last Elections Held Electors by Gender Service Electors Voters Voters Turnout Polling Stations & Average Number of Electors per Polling Station Electors by Age Group Present Elected Representatives	32-37
	Historical Summary Election Results	
6	Vote Share of Major Parties Winning Margin (Number & Percentage) Polarity of Parties Summary Result of Assembly Segment of Parliamentary Elections 2024, 2019, 2014, 2009, 2004 and 1999 Summary Result of Assembly Elections 2024, 2019, 2014, 2009, 2004, 2000, 1995, 1990, 1985, 1980, 1977, 1974, 1971, 1967, 1961, 1957 and 1952	38-62
	Polling Station Level Election Results	
7	Name and Number of Polling Station 2024-PE, 2024-AE, 2019-PE, 2019-AE, 2014-PE, 2014-AE, 2009-PE and 2009-AE Polling Station-wise Electors, Voters & Voters Turnout 2024-PE, 2024-AE, 2019-PE, 2019-AE, 2014-PE, 2014-AE, 2009-PE and 2009-AE Polling Station wise Elections Results 2024-PE, 2024-AE, 2019-PE, 2019-AE, 2014-PE, 2014-AE, 2009-PE and 2009-AE	63-228
	Share of Assembly Constituency	
8	Share of Assembly Constituency - (Vidhan Sabha) in State, District and Parliamentary Constituency - (Lok Sabha)	229
	Socio-Economic Amenities (2011)	
9	Access to Administrative Units Agricultural, Manufacturing and Industrial Commodities Demographic Indicators Education Health & Manpower Drinking Water Supply Sanitation Entertainment and Recreations Infrastructure Power Food Allocation Distribution and Marketing of Agriculture Commodities Infrastructure Transport and Road Infrastructure Communication Banking and Financial Services Land Use Irrigation Source	231-245
10	Abbreviation & Sources	246-247
11	Disclaimer	249

Location & Political Map



Administrative Setup

List of Village Panchayat & Intermediate Panchayat (Block) Name - 2011

Village Name	Village Panchayat Name	Intermediate Panchayat Name
Abankela	Remenda	Tangarapali
Aleikera	Sanpatrapalli	Tangarapali
Amasaranga	Majhapara	Sundargarh
Amasdegi	Kinjirma	Sundargarh
Anangapani	Lahanadabud	Sundargarh
Ankalbira	Ankelbira	Hemgir
Anlajharana	Kanaktura	Hemgir
Arjundarha	Hemgir	Hemgir
Aulajore	Majhapara	Sundargarh
Aunlabahal	Jhurimal	Lephripara
Badabahal	Kudukela	Sundargarh
Badakachhar	Salepali	Sundargarh
Badarampia	Julumbahal	Hemgir
Badbanga	Badbanga	Lephripara
Badghumuda	Ankelbira	Hemgir
Badibahal	Kendudihi	Hemgir
Badkhalia	Chhatenpalli	Lephripara
Badsarua	Sanpatrapalli	Tangarapali
Baghenipani	Lahanadabud	Sundargarh
Bailanga	Balinga	Hemgir
Baladmal	Baragad	Sundargarh
Balbaspur	Gopalpur	Hemgir
Balichua (Bad)	Duduka	Hemgir
Balichua(San)	Duduka	Hemgir
Balijore	Ratanpur	Tangarapali
Balijori	Laikera	Hemgir
Bamandiadihi	Masnikani	Sundargarh
Bandhapali	Laikera	Hemgir
Bandhapali	Mahulpali	Tangarapali

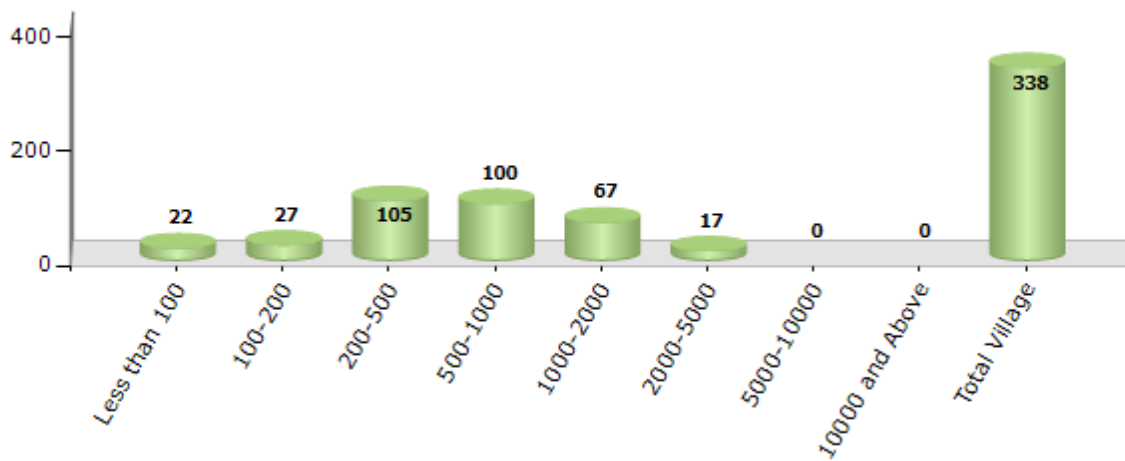
Contd....

Demographic

Number of Villages by Population Size - 2011

Less than 100	100-200	200-500	500-1000	1000-2000	2000-5000	5000-10000	10000 and Above	Total Village
22	27	105	100	67	17	0	0	338

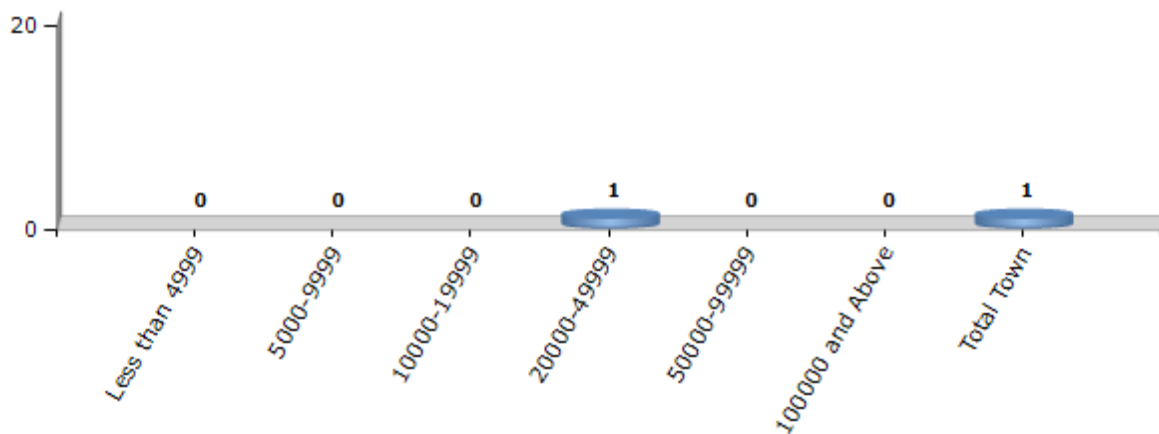
Number of Villages by Population Size - 2011



Number of Towns by Population Size - 2011

Less than 4999	5000-9999	10000-19999	20000-49999	50000-99999	100000 and Above	Total Town
0	0	0	1	0	0	1

Number of Towns by Population Size - 2011

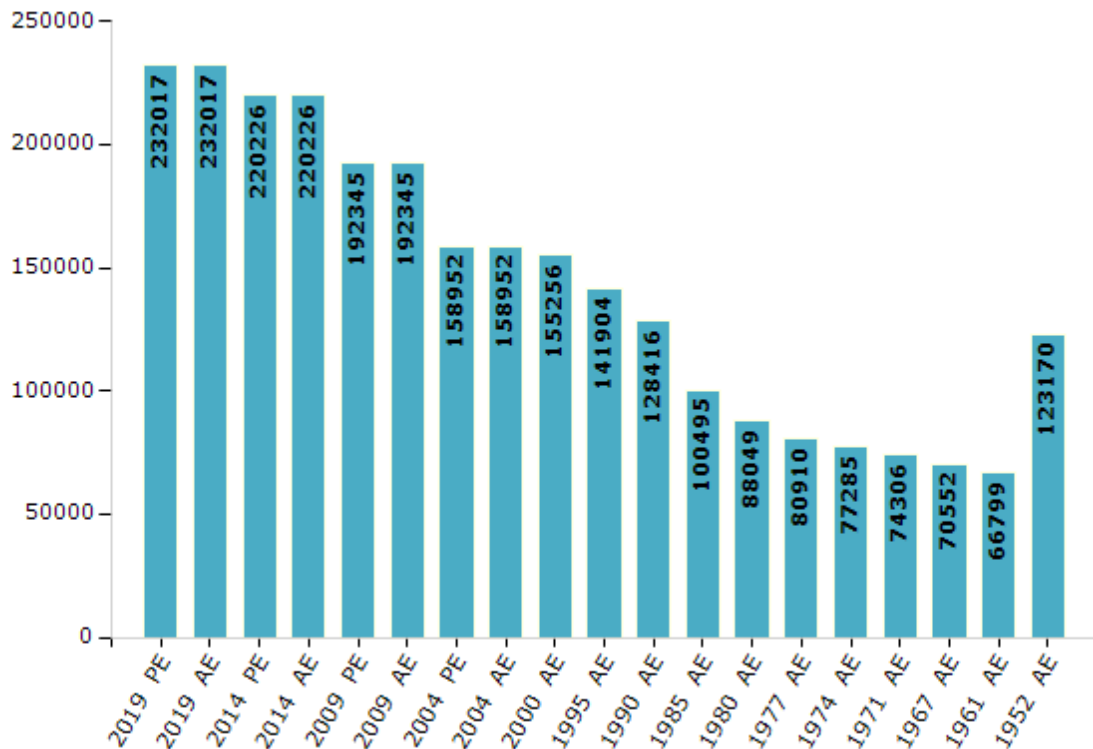


Electoral Features

Electors by Male & Female

Year	Male	Female	Others	Total	Year	Male	Female	Others	Total
2019 PE	115762	116244	11	232017	1990 AE	66642	61774	-	128416
2019 AE	115762	116244	11	232017	1985 AE	52114	48381	-	100495
2014 PE	111759	108466	1	220226	1980 AE	45036	43013	-	88049
2014 AE	111759	108466	1	220226	1977 AE	40237	40673	-	80910
2009 PE	98007	94338	-	192345	1974 AE	38111	39174	-	77285
2009 AE	98007	94338	-	192345	1971 AE	37541	36765	-	74306
2004 PE	81010	77942	-	158952	1967 AE	70552	0	-	70552
2004 AE	81010	77942	-	158952	1961 AE	66799	0	-	66799
2000 AE	80736	74520	-	155256	1957 AE	-	-	-	-
1999 PE	-	-	-	-	1952 AE	-	-	-	123170
1995 AE	75358	66546	-	141904					

Number of Electors



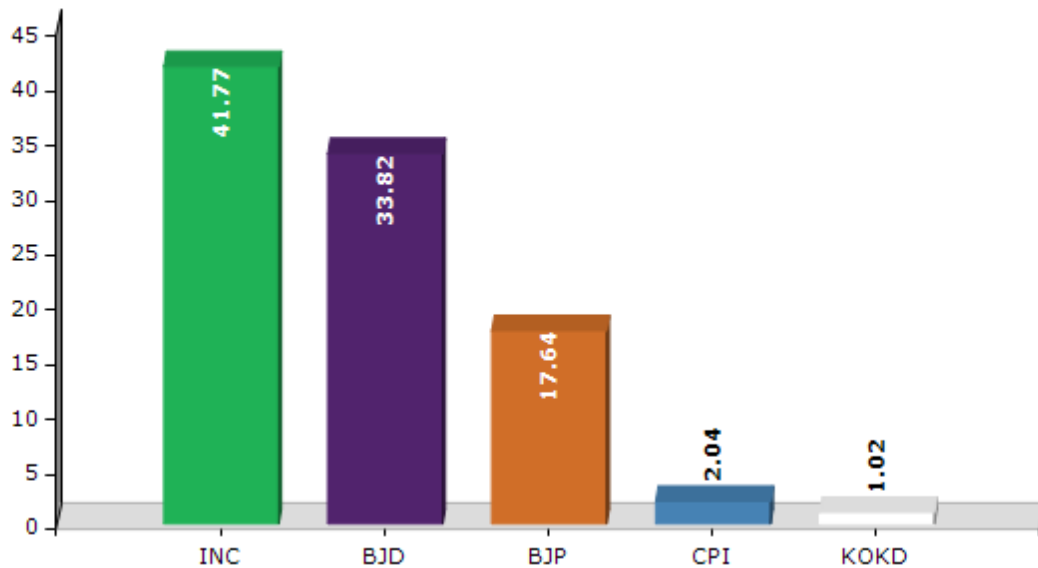
Note : AE : Assembly Election, PE : Assembly Segment of Parliamentary Election

Historical Summary Election Results

Summary Result of Assembly Election - 2014

Candidate Name	Party	Votes	Votes %
Jogesh Kumar Singh	INC	66138	41.77
Kusum Tete	BJD	53554	33.82
Sahadev Xaxa	BJP	27935	17.64
Durjodhan Bhoi	CPI	3238	2.04
Prafulla Chandra Bipra	KOKD	1610	1.02
Jalandhar Pradhan	AAP	1111	0.7
Sulagan Bhoie	IND	938	0.59
Miss Mariam Guria	BSP	812	0.51
Mitrabhanu Kisan	IND	662	0.42
	NOTA	2358	1.49

Votes Percentage of Top Parties - 2014



Polling Station Level Election Results

Number and Name of Polling Stations (PS) (2019 AE)

Number of Polling Stations	Name of Polling Stations	Number of Polling Stations	Name of Polling Stations
1	Jharpalam	22	Balabaspur
2	Jamkani	23	Podajalanga
3	Mendra	24	Gopalpur-1
4	Girisima	25	Gopalpur-2
5	Mundharkhet	26	Siarmal
6	Bhograkachhar	27	Sardega
7	Kandadhuda	28	Sumra
8	Samarpinda	29	Tihuria
9	Taparia-1	30	Tikilipada
10	Taparia-2	31	Tikilipada
11	Kuchedega	32	Jhupurunga
12	Pthampur	33	Jhupurunga
13	Ramlata	34	Kendudihi
14	Kuanrkela	35	Tumajore
15	Garjanjor	36	Dunguridihi
16	Bileimunda	37	Badibahal
17	Chakra	38	Kodbahal
18	Luabahal	39	Tumulia-1
19	Chhatabar	40	Tumulia-1
20	Ratanpur	41	Tumulia-2
21	Ratansara	42	Kunda

Contd....

Polling Station Level Election Results

Polling Station-wise Votes Secured by Overall Top Five Parties in Sundargarh Assembly in Assembly Election (AE) under Sundargarh Parliamentary Constituency in Odisha (2019)

Number of Polling Station	Winner - Kusum Tete (BJP)	Runner-up - Jogesh Kumar Singh (BJD)	3rd - Amita Biswal (INC)	4th - Govinda Chandra Bhoi (HND)	5th - ()	NOTA	Other	Total Votes Secured
36	187	235	13	3		2	0	440
37	153	174	1	1		3	0	332
38	159	147	47	1		3	0	357
39	453	269	45	1		8	0	776
40	162	135	28	5		6	0	336
41	159	107	32	4		0	0	302
42	328	246	38	6		7	0	625
43	131	187	48	2		5	0	373
44	136	122	30	4		8	0	300
45	238	207	28	3		1	0	477
46	235	192	19	2		10	0	458
47	252	174	27	4		3	0	460
48	452	248	83	12		10	0	805
49	184	136	53	6		0	0	379
50	NV	NV	NV	NV		NV	NV	NV
51	208	131	20	0		2	0	361
52	459	371	29	3		9	0	871
53	366	556	56	6		26	0	1010
54	290	446	39	6		13	0	794
55	307	311	32	7		4	0	661
56	371	267	23	3		10	0	674
57	255	207	8	1		2	0	473
58	409	336	59	11		19	0	834
59	117	167	30	2		3	0	319
60	213	137	22	0		6	0	378
61	145	205	10	1		5	0	366
62	405	281	22	6		10	0	724
63	364	549	12	9		12	0	946
64	131	201	3	1		2	0	338
65	218	219	7	2		2	0	448
66	314	448	19	6		13	0	800
67	339	197	8	2		3	0	549
68	297	287	17	1		5	0	607
69	505	403	36	7		10	0	961
70	332	192	130	18		8	0	680

Contd....

Polling Station Level Election Results

Winner, Runner-up and 3rd Party Position & Winning Margin According to Polling Stations in Sundargarh Assembly in Assembly Election (AE) under Sundargarh Parliamentary Constituency in Odisha (2019)

Polling Station Number	Winner Party	Winner Votes (%)	Runner-up Party	Runner-up Votes (%)	Winning Margin Votes (%)	Third Party	Third Party Votes (%)	Other Votes (%)
71	BJP	272 (60.71)	BJD	156 (34.82)	116 (25.89)	INC	11 (2.46)	9 (2.01)
72	BJP	313 (64.54)	BJD	157 (32.37)	156 (32.17)	INC	8 (1.65)	7 (1.44)
73	BJP	392 (54.07)	BJD	224 (30.9)	168 (23.17)	INC	94 (12.97)	15 (2.07)
74	BJP	343 (49.71)	BJD	279 (40.43)	64 (9.28)	INC	45 (6.52)	23 (3.33)
75	BJP	256 (51.41)	BJD	140 (28.11)	116 (23.3)	INC	100 (20.08)	2 (0.4)
76	BJP	570 (61.82)	BJD	316 (34.27)	254 (27.55)	INC	22 (2.39)	14 (1.52)
77	BJD	371 (50.96)	BJP	286 (39.29)	85 (11.67)	INC	65 (8.93)	6 (0.82)
78	BJD	410 (48.24)	BJP	386 (45.41)	24 (2.83)	INC	32 (3.76)	22 (2.59)
79	BJD	425 (50.66)	BJP	303 (36.11)	122 (14.55)	INC	71 (8.46)	40 (4.77)
80	BJD	530 (56.32)	BJP	357 (37.94)	173 (18.38)	INC	32 (3.4)	22 (2.34)
81	BJD	448 (56.93)	BJP	284 (36.09)	164 (20.84)	INC	34 (4.32)	21 (2.67)
82	BJP	326 (60.59)	BJD	193 (35.87)	133 (24.72)	INC	11 (2.04)	8 (1.49)
83	BJP	293 (55.92)	BJD	209 (39.89)	84 (16.03)	INC	15 (2.86)	7 (1.34)
84	BJD	240 (41.74)	BJP	202 (35.13)	38 (6.61)	INC	116 (20.17)	17 (2.96)
85	BJD	323 (49.31)	BJP	306 (46.72)	17 (2.59)	INC	18 (2.75)	8 (1.22)
86	BJP	190 (48.35)	BJD	177 (45.04)	13 (3.31)	INC	23 (5.85)	3 (0.76)
87	BJD	260 (50.1)	BJP	240 (46.24)	20 (3.86)	INC	7 (1.35)	12 (2.31)
88	BJP	276 (65.09)	BJD	127 (29.95)	149 (35.14)	INC	6 (1.42)	15 (3.54)
89	BJP	376 (53.03)	BJD	296 (41.75)	80 (11.28)	INC	34 (4.8)	3 (0.42)
90	BJP	223 (50.45)	BJD	169 (38.24)	54 (12.21)	INC	44 (9.95)	6 (1.36)
91	BJP	545 (58.29)	BJD	322 (34.44)	223 (23.85)	INC	31 (3.32)	37 (3.96)
92	BJD	200 (53.76)	BJP	162 (43.55)	38 (10.21)	INC	9 (2.42)	1 (0.27)
93	BJP	514 (69.55)	BJD	217 (29.36)	297 (40.19)	INC	5 (0.68)	3 (0.41)
94	BJD	141 (47.16)	BJP	140 (46.82)	1 (0.34)	INC	18 (6.02)	0 (0)
95	BJP	371 (55.37)	BJD	265 (39.55)	106 (15.82)	INC	30 (4.48)	4 (0.6)
96	BJP	356 (54.69)	BJD	268 (41.17)	88 (13.52)	INC	17 (2.61)	10 (1.54)
97	BJD	470 (78.6)	BJP	120 (20.07)	350 (58.53)	HND	3 (0.5)	5 (0.84)
98	BJD	613 (61.67)	BJP	328 (33)	285 (28.67)	INC	37 (3.72)	16 (1.61)
99	BJD	408 (45.13)	BJP	380 (42.04)	28 (3.09)	INC	94 (10.4)	22 (2.43)
100	BJP	189 (48.09)	BJD	153 (38.93)	36 (9.16)	INC	41 (10.43)	10 (2.54)
101	BJP	438 (61.09)	BJD	199 (27.75)	239 (33.34)	INC	56 (7.81)	24 (3.35)
102	BJP	144 (46.45)	BJD	96 (30.97)	48 (15.48)	INC	59 (19.03)	11 (3.55)
103	BJP	367 (64.61)	BJD	156 (27.46)	211 (37.15)	INC	32 (5.63)	13 (2.29)
104	BJD	416 (59.94)	BJP	216 (31.12)	200 (28.82)	INC	51 (7.35)	11 (1.59)
105	BJP	372 (60.98)	BJD	154 (25.25)	218 (35.73)	INC	70 (11.48)	14 (2.3)

Contd....

Socio-Economic Amenities - Rural

Access to Education Facilities

Particulars	Number of Villages (% of Population)				
	Available	Not Available	If Not Available (Distance of Nearest Facility)		
			A	B	C
Govt. Primary School	321 (99)	17 (1)	11 (1)	6 (0)	0 (0)
Private Primary School	9 (5)	329 (95)	0 (0)	0 (0)	0 (0)
Govt. Middle School	172 (75)	166 (25)	97 (18)	65 (7)	0 (0)
Private Middle School	8 (5)	330 (95)	3 (1)	1 (0)	0 (0)
Govt. Secondary School	66 (41)	272 (59)	123 (29)	91 (18)	0 (0)
Private Secondary School	7 (4)	331 (96)	35 (8)	22 (4)	0 (0)
Govt. Senior Secondary School	14 (11)	324 (89)	23 (6)	43 (13)	91 (21)
Private Senior Secondary School	5 (4)	333 (96)	28 (9)	63 (21)	74 (19)
Govt. Arts and Science Degree College	6 (5)	332 (95)	12 (3)	34 (12)	123 (33)
Private Arts and Science Degree College	4 (2)	334 (98)	34 (9)	58 (20)	68 (17)
Govt. Engineering College	0 (0)	338 (100)	6 (3)	12 (4)	42 (13)
Private Engineering College	0 (0)	338 (100)	2 (1)	19 (6)	257 (72)
Govt. Medicine College	0 (0)	338 (100)	0 (0)	0 (0)	338 (100)
Private Medicine College	0 (0)	338 (100)	0 (0)	0 (0)	0 (0)
Govt. Management Institute	0 (0)	338 (100)	0 (0)	0 (0)	33 (11)
Private Management Institute	0 (0)	338 (100)	0 (0)	0 (0)	305 (89)
Govt. Polytechnic	0 (0)	338 (100)	0 (0)	0 (0)	252 (74)
Private Polytechnic	0 (0)	338 (100)	0 (0)	0 (0)	43 (14)
Govt. Vocational Training School/ITI	2 (1)	336 (99)	0 (0)	3 (1)	69 (19)
Private Vocational Training School/ITI	2 (1)	336 (99)	7 (3)	27 (9)	217 (66)
Govt. Non Formal Training Centre	0 (0)	338 (100)	0 (0)	2 (1)	167 (43)
Private Non Formal Training Centre	0 (0)	338 (100)	0 (0)	0 (0)	12 (3)
Govt. School For Disabled	0 (0)	338 (100)	1 (0)	5 (2)	183 (50)
Private School For Disabled	0 (0)	338 (100)	1 (0)	10 (4)	90 (28)
Government Others	0 (0)	338 (100)	0 (0)	0 (0)	0 (0)
Private Others	0 (0)	338 (100)	0 (0)	0 (0)	3 (2)

Note : Distance A : Less than 5 km; B : Between 5-10 km; C : 10+ km.; Source : Data Analysis is based on 2011 Census.

DISCLAIMER

The Terms of Use and Disclaimer of Datanet India Private Limited (hereinafter referred to as "Datanet") for use of this analysis report of **Sundargarh Assembly Constituency (Sundargarh Vidhan Sabha)** :-

1. **Assembly Factbook™** is a Registered Trade Mark owned by Datanet.
2. All the maps are sketched and graphical representation only and have not been drawn to the scale and also not to represent the actual geographical area or boundary of the unit.
3. The data for the aforesaid analysis is based on authentic sources and has been culled from the various publications of Census, CSO and NSSO for district and block level data, various central and state government departments, Central & State Elections Commissions and the concerned Returning Officers' releases, Electoral Rolls, Election results and allied publications, internal assessment, surveys, estimates and analysis. Therefore, certain adjustment of data at micro level may have been done to arrive closer to the macro data.
4. Data have been provided on an "As Is" and "As AVAILABLE" basis
5. The colours shown in the maps or diagram and charts of a particular party, alliance or AC are indicative and do not represent them.
6. This publication which includes maps, sheets, graphs and data would be the property under copyright of Datanet only. The user may use these for its internal study, analysis and research purposes. It's public display, re-selling or any commercial uses by the user are not allowed.
7. Datanet has taken due care and caution in compilation and processing of data and allied information, but does not guarantee the accuracy, adequacy or completeness of any information/analysis and will be not responsible for any errors or omissions or for the results obtained from the use of such information/analysis.
8. All the contents for the publication have been culled from various authentic sources and Datanet reasonably believes such sources to be reliable, but does not make any representations, express or implied as to the accuracy or fitness of use of such information. The information or contents of the information/analysis do not constitute advice and should not be relied upon in making (or refraining from making) any decision. Any reliance placed upon the information provided by Datanet is the sole responsibility and strictly at the user's risk.
9. In no event will Datanet be liable for any damages (including, without limitation, damages for loss of business projects, or loss of profits) arising in contract, tort or otherwise from the use of or inability to use any of its contents, or from any action taken (or refrained from being taken) as a result of using the analysis or any of its contents. Datanet its directors, owners, editors, officials, employees, distributor and agents or any associate will not be liable for any errors in the information contained or any consequences arising from the use of the contents of the provided information/analysis.
10. If any provision of these terms and conditions is held invalid or illegal or unenforceable for any reason by any court of competent jurisdiction, such provision shall be severed and the remainder of provisions of the terms and conditions shall continue in full force and effect as if the Term of Use had been executed with the invalid, illegal or unenforceable provision eliminated.
11. If there are any discrepancies in the information provided, please bring it to attention of Datanet for suitable rectification measures.

Buy Online This Complete Book At
Datanet India eBooks Store

www.indiastatpublications.com

or go directly at

[http://www.indiastatpublications.com/
Assembly_factbook/Odisha/Sundargarh/ Sundargarh](http://www.indiastatpublications.com/Assembly_factbook/Odisha/Sundargarh/Sundargarh)

 **india**stat**elections**

ISBN : 978-93-5313-296-5

