



Odisha

Assembly Factbook™

Talsara Assembly Constituency



Key Electoral Data of Talsara
Assembly Constituency (Vidhan Sabha)

Odisha

Assembly Factbook™

Talsara Assembly Constituency



Talsara Vidhan Sabha

Editor & Director

Dr. R.K. Thukral

Research Editor

Dr. Shafeeq Rahman

Compiled, Researched and Published by Datanet India Pvt. Ltd.

D-100, 1st Floor,

Okhla Industrial Area, Phase-I,
New Delhi- 110020.

Ph.: 91-11- 43580781-84

Email : support@indiastatpublications.com

Website : www.indiastatelections.com

Online Book Store :

www.indiastatpublications.com

Report No. : AFB/OD-008-0123

ISBN : 978-93-5313-297-2

First Edition : January, 2018

Sixth Updated Edition : January, 2023

Price : Rs. 11500/-

US\$ 310

© **Datanet India Pvt. Ltd.**

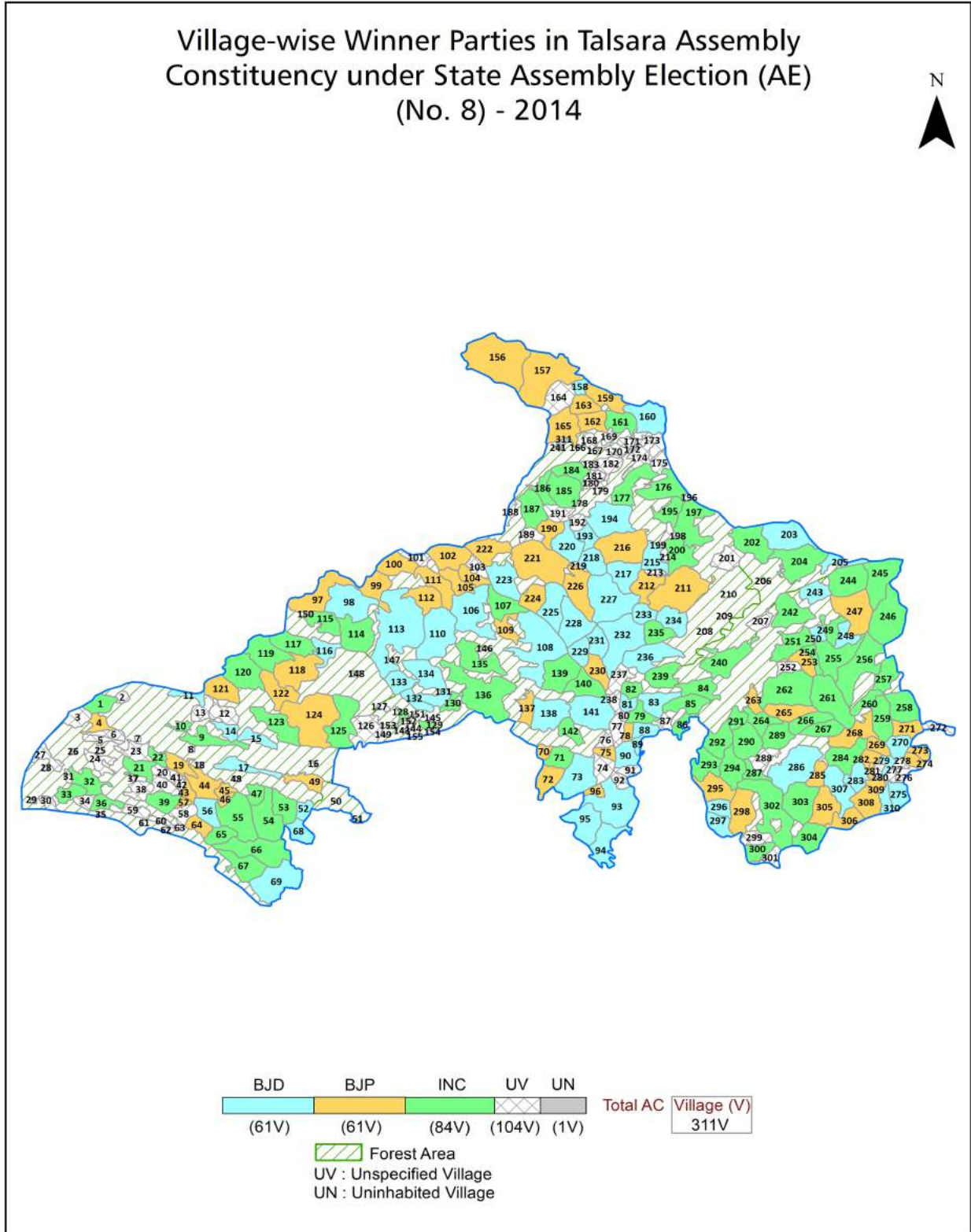
All rights reserved. No part of this book may be reproduced, stored in a retrieval system or transmitted in any form or by any means, mechanical photocopying, photographing, scanning, recording or otherwise without the prior written permission of the publisher. Please refer to Disclaimer at page no. 239 for the use of this publication.

Printed in India

Contents

No.	Particulars	Page No.
	Introduction	
1	Assembly Constituency - (Vidhan Sabha) at a Glance Features of Assembly as per Delimitation Commission of India (2008)	1-2
	Location and Political Maps	
2	Location Map Boundaries of Assembly Constituency - (Vidhan Sabha) in District Boundaries of Assembly Constituency under Parliamentary Constituency - (Lok Sabha) Village-wise Winner Parties- 2019-PE, 2019-AE, 2014-PE, 2014-AE, 2009-PE and 2009-AE	3-11
	Administrative Setup (2011)	
3	District Sub-district Towns Villages Inhabited Villages Uninhabited Villages Village Panchayat Intermediate Panchayat	12-27
	Demographics (2011)	
4	Population Households Rural/Urban Population Villages by Population Size Sex Ratio (Total & 0-6 Years) Religious Population Social Population Literacy Rate	28-29
	Electoral Features	
5	Important Dates of Last Elections Held Electors by Gender Service Electors Voters Voters Turnout Polling Stations & Average Number of Electors per Polling Station Electors by Age Group Present Elected Representatives	30-35
	Historical Summary Election Results	
6	Vote Share of Major Parties Winning Margin (Number & Percentage) Polarity of Parties Summary Result of Assembly Segment of Parliamentary Elections 2019, 2014, 2009, 2004 and 1999 Summary Result of Assembly Elections 2019, 2014, 2009, 2004, 2000, 1995, 1990, 1985, 1980, 1977, 1974, 1971, 1967 and 1961	36-58
	Polling Station Level Election Results	
7	Name and Number of Polling Station 2019-PE, 2019-AE, 2014-PE, 2014-AE, 2009-PE and 2009-AE Polling Station-wise Electors, Voters & Voters Turnout 2019-PE, 2019-AE, 2014-PE, 2014-AE, 2009-PE and 2009-AE Polling Station wise Elections Results 2019-PE, 2019-AE, 2014-PE, 2014-AE, 2009-PE and 2009-AE	59-218
	Share of Assembly Constituency	
8	Share of Assembly Constituency - (Vidhan Sabha) in State, District and Parliamentary Constituency - (Lok Sabha)	219
	Socio-Economic Amenities (2011)	
9	Access to Administrative Units Agricultural, Manufacturing and Industrial Commodities Demographic Indicators Education Health & Manpower Drinking Water Supply Sanitation Entertainment and Recreations Infrastructure Power Food Allocation Distribution and Marketing of Agriculture Commodities Infrastructure Transport and Road Infrastructure Communication Banking and Financial Services Land Use Irrigation Source	221-235
10	Abbreviation & Sources	236-237
11	Disclaimer	239

Location & Political Map



Administrative Setup

List of Village Panchayat & Intermediate Panchayat (Block) Name - 2011

Village Name	Village Panchayat Name	Intermediate Panchayat Name
Alapaka	Alpaka	Lephripara
Aludega	Rungaon	Baragaon
Amatpani	Rajbahal	Lephripara
Amatpani	Sagbahal	Balisankara
Badbeura	Gambharidihi	Tangrapali
Badgaonmal	Lephripada	Lephripara
Badhunjharia	Giringkela	Lephripara
Badkhaman	Rungaon	Baragaon
Badmal	Karamdihi	Subdega
Baglata	Rampur	Balisankara
Baibai	Tudalaga	Baragaon
Bailama	Sarafgarh	Lephripara
Bairagibahal	Giringkela	Lephripara
Baladbandha	Rajbahal	Lephripara
Baliposh	Jarangloi	Baragaon
Balisankara	Balisankara	Balisankara
Bamdera	Ekma	Baragaon
Bamjakachhar	Rajbahal	Lephripara
Banajor	Tileikani	Balisankara
Bandalikani	Masabira	Lephripara
Bandega	Rajbahal	Lephripara
Bandega	Bandega	Balisankara
Bandhbahal	Bandhabahal	Balisankara
Bankibahal	Kulba	Subdega
Bankibahal	Barangakachhar	Baragaon
Bankidihi	Bandhabahal	Balisankara
Bansikar	Ekma	Baragaon
Barangakachhar	Barangakachhar	Baragaon
Bardihi	Sarafgarh	Lephripara

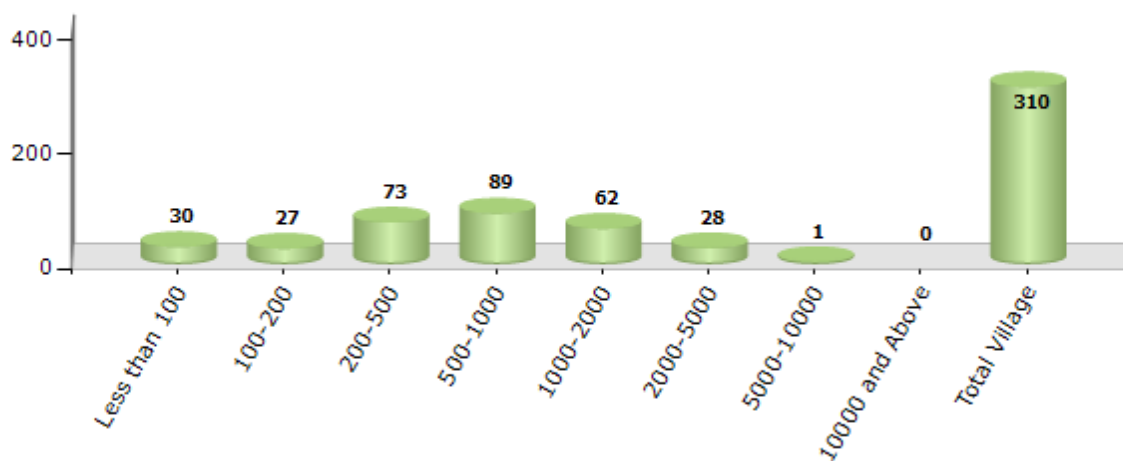
Contd....

Demographic

Number of Villages by Population Size - 2011

Less than 100	100-200	200-500	500-1000	1000-2000	2000-5000	5000-10000	10000 and Above	Total Village
30	27	73	89	62	28	1	0	310

Number of Villages by Population Size - 2011

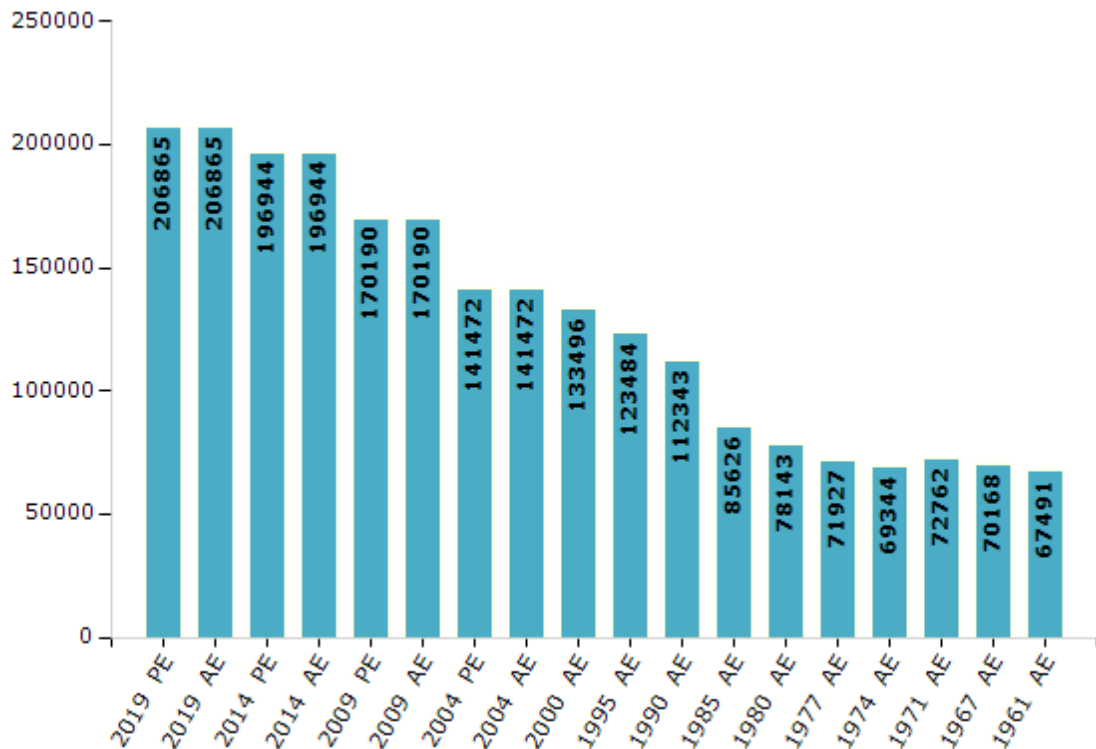


Electoral Features

Electors by Male & Female

Year	Male	Female	Others	Total	Year	Male	Female	Others	Total
2019 PE	102317	104535	13	206865	1990 AE	57208	55135	-	112343
2019 AE	102317	104535	13	206865	1985 AE	42472	43154	-	85626
2014 PE	97967	98975	2	196944	1980 AE	39139	39004	-	78143
2014 AE	97967	98975	2	196944	1977 AE	35503	36424	-	71927
2009 PE	85217	84973	-	170190	1974 AE	34140	35204	-	69344
2009 AE	85217	84973	-	170190	1971 AE	37326	35436	-	72762
2004 PE	70237	71235	-	141472	1967 AE	70168	0	-	70168
2004 AE	70237	71235	-	141472	1961 AE	67491	0	-	67491
2000 AE	66704	66792	-	133496	1957 AE	-	-	-	-
1999 PE	-	-	-	-	1952 AE	-	-	-	-
1995 AE	63163	60321	-	123484					

Number of Electors



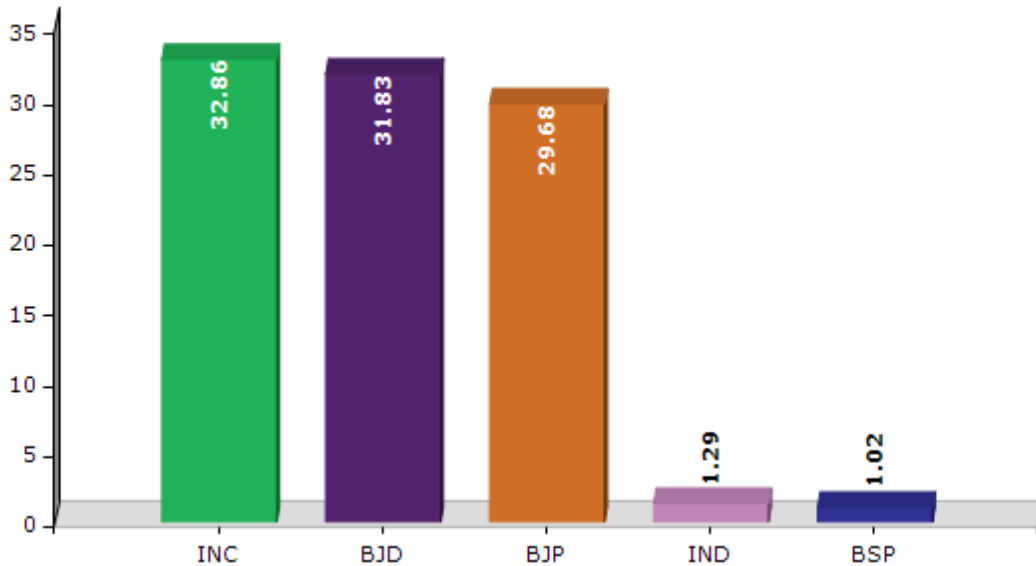
Note : AE : Assembly Election, PE : Assembly Segment of Parliamentary Election

Historical Summary Election Results

Summary Result of Assembly Election - 2014

Candidate Name	Party	Votes	Votes %
Prafulla Majhi	INC	45689	32.86
Binaya Kumar Toppo	BJD	44251	31.83
Santosh Kumar Amat	BJP	41272	29.68
Praphul Kumar Kujur	IND	1790	1.29
Bishnu Kerketta	BSP	1413	1.02
Minaketan Naik	KOKD	988	0.71
Pareswar Barla	HND	916	0.66
	NOTA	2716	1.95

Votes Percentage of Top Parties - 2014



Polling Station Level Election Results

Number and Name of Polling Stations (PS) (2019 AE)

Number of Polling Stations	Name of Polling Stations	Number of Polling Stations	Name of Polling Stations
1	Lulakidihi-1	22	Kendudihi
2	Lulakidihi	23	Brahmanamara
3	Lulakidihi-2	24	Sikajor
4	Lulakidihi--3	25	Banujor
5	Bondega-1	26	Huramei
6	Bondega-2	27	Magarakunda
7	Phalasa	28	Dhangeragudi
8	Murakia	29	Suanjor
9	Tilia	30	Surulata
10	Tilia	31	Bailama
11	Sagabahal	32	Manohar Pali
12	Shankarabahal	33	Rajabahal
13	Dandapani	34	Lachhaman Paon
14	Sagajori	35	Bhedibahal
15	Jamadarah	36	Karanjakhhol
16	Kurei	37	Masabira
17	Dhudinuagan	38	Budapahad
18	Khamapur	39	Badhun Jharia
19	Khamapur	40	Dalaki Jharan
20	Telijor	41	Laikera
21	Kinikibandh	42	Sahebadera

Contd....

Polling Station Level Election Results

Polling Station-wise Votes Secured by Overall Top Five Parties in Talsara Assembly in Assembly Election (AE) under Sundargarh Parliamentary Constituency in Odisha (2019)

Number of Polling Station	Winner - Bhabani Shankar Bhoi (BJP)	Runner-up - Stephen Wilson Soreng (BJD)	3rd - Prafulla Majhi (INC)	4th - Goreti Xess (IND)	5th - Sanjeeb Kumar Xalxo (AAP)	NOTA	Other	Total Votes Secured
36	3	29	335	19	2	5	4	397
37	341	173	203	5	1	9	26	758
38	67	136	142	2	2	7	6	362
39	71	92	97	4	2	5	5	276
40	188	35	103	6	2	9	7	350
41	326	182	88	16	9	3	15	639
42	104	117	174	1	1	3	4	404
43	210	60	65	5	1	4	4	349
44	217	163	105	12	75	10	13	595
45	120	135	295	5	23	3	4	585
46	142	263	199	4	60	8	17	693
47	159	107	90	4	60	3	14	437
48	487	120	163	6	5	17	16	814
49	475	253	103	5	0	16	25	877
50	359	323	73	6	4	6	23	794
51	393	257	66	8	1	3	23	751
52	228	189	76	1	1	2	10	507
53	333	295	76	4	0	14	12	734
54	343	146	34	8	3	9	13	556
55	481	163	66	3	6	4	11	734
56	189	185	64	4	3	4	13	462
57	303	138	127	2	1	5	4	580
58	219	140	257	2	10	5	12	645
59	132	75	68	2	2	4	2	285
60	201	81	117	0	1	2	2	404
61	234	235	92	1	0	1	1	564
62	182	165	78	1	4	2	4	436
63	135	82	68	1	58	1	4	349
64	171	86	228	4	39	1	6	535
65	355	105	147	7	10	6	4	634
66	234	45	107	8	55	2	8	459
67	174	64	237	5	7	2	2	491
68	NV	NV	NV	NV	NV	NV	NV	NV
69	87	64	194	1	3	1	6	356
70	118	52	99	3	0	3	2	277

Contd....

Polling Station Level Election Results

Winner, Runner-up and 3rd Party Position & Winning Margin According to Polling Stations in Talsara Assembly in Assembly Election (AE) under Sundargarh Parliamentary Constituency in Odisha (2019)

Polling Station Number	Winner Party	Winner Votes (%)	Runner-up Party	Runner-up Votes (%)	Winning Margin Votes (%)	Third Party	Third Party Votes (%)	Other Votes (%)
71	BJP	211 (40.11)	INC	179 (34.03)	32 (6.08)	BJD	122 (23.19)	14 (2.66)
72	BJP	255 (44.12)	INC	231 (39.97)	24 (4.15)	BJD	61 (10.55)	31 (5.36)
73	BJP	330 (54.01)	BJD	179 (29.3)	151 (24.71)	INC	80 (13.09)	22 (3.6)
74	BJP	332 (60.47)	BJD	161 (29.33)	171 (31.14)	INC	47 (8.56)	9 (1.64)
75	BJP	352 (55.52)	BJD	206 (32.49)	146 (23.03)	INC	70 (11.04)	6 (0.95)
76	BJP	224 (54.24)	BJD	113 (27.36)	111 (26.88)	INC	68 (16.46)	8 (1.94)
77	BJP	442 (54.77)	BJD	262 (32.47)	180 (22.3)	INC	58 (7.19)	45 (5.58)
78	BJP	135 (50.19)	BJD	117 (43.49)	18 (6.7)	INC	5 (1.86)	12 (4.46)
79	BJP	287 (59.05)	INC	130 (26.75)	157 (32.3)	BJD	63 (12.96)	6 (1.23)
80	BJP	113 (50.67)	BJD	84 (37.67)	29 (13)	INC	17 (7.62)	9 (4.04)
81	BJP	298 (51.65)	BJD	159 (27.56)	139 (24.09)	INC	60 (10.4)	60 (10.4)
82	BJP	266 (47.58)	BJD	199 (35.6)	67 (11.98)	INC	36 (6.44)	58 (10.38)
83	BJP	259 (47.18)	BJD	238 (43.35)	21 (3.83)	INC	42 (7.65)	10 (1.82)
84	BJP	262 (48.7)	BJD	203 (37.73)	59 (10.97)	INC	49 (9.11)	24 (4.46)
85	BJP	380 (42.74)	BJD	308 (34.65)	72 (8.09)	INC	127 (14.29)	74 (8.32)
86	BJP	310 (69.35)	BJD	82 (18.34)	228 (51.01)	INC	38 (8.5)	17 (3.8)
87	BJP	353 (63.15)	BJD	131 (23.43)	222 (39.72)	INC	67 (11.99)	8 (1.43)
88	BJP	260 (46.1)	BJD	128 (22.7)	132 (23.4)	INC	89 (15.78)	87 (15.43)
89	BJP	284 (64.99)	BJD	115 (26.32)	169 (38.67)	INC	31 (7.09)	7 (1.6)
90	BJD	243 (45.25)	BJP	156 (29.05)	87 (16.2)	INC	102 (18.99)	36 (6.7)
91	BJP	204 (40.24)	BJD	194 (38.26)	10 (1.98)	INC	88 (17.36)	21 (4.14)
92	BJP	232 (45.31)	BJD	162 (31.64)	70 (13.67)	INC	88 (17.19)	30 (5.86)
93	BJP	146 (40.56)	INC	91 (25.28)	55 (15.28)	BJD	88 (24.44)	35 (9.72)
94	INC	461 (51.45)	BJP	222 (24.78)	239 (26.67)	BJD	175 (19.53)	38 (4.24)
95	BJP	362 (48.99)	BJD	198 (26.79)	164 (22.2)	INC	146 (19.76)	33 (4.47)
96	BJP	311 (55.04)	INC	125 (22.12)	186 (32.92)	BJD	102 (18.05)	27 (4.78)
97	BJD	252 (45.9)	INC	191 (34.79)	61 (11.11)	BJP	69 (12.57)	37 (6.74)
98	BJP	295 (44.36)	BJD	192 (28.87)	103 (15.49)	INC	158 (23.76)	20 (3.01)
99	BJP	274 (46.92)	BJD	183 (31.34)	91 (15.58)	INC	114 (19.52)	13 (2.23)
100	BJP	238 (49.38)	BJD	167 (34.65)	71 (14.73)	INC	64 (13.28)	13 (2.7)
101	INC	286 (49.57)	BJD	152 (26.34)	134 (23.23)	BJP	118 (20.45)	21 (3.64)
102	BJP	192 (37.94)	BJD	161 (31.82)	31 (6.12)	INC	97 (19.17)	56 (11.07)
103	BJP	178 (38.78)	BJD	147 (32.03)	31 (6.75)	INC	111 (24.18)	23 (5.01)
104	INC	268 (45.81)	BJP	151 (25.81)	117 (20)	BJD	120 (20.51)	46 (7.86)
105	INC	341 (44.46)	BJP	224 (29.2)	117 (15.26)	BJD	164 (21.38)	38 (4.95)

Contd....

Socio-Economic Amenities - Rural

Access to Education Facilities

Particulars	Number of Villages (% of Population)				
	Available	Not Available	If Not Available (Distance of Nearest Facility)		
			A	B	C
Govt. Primary School	280 (99)	30 (1)	27 (1)	3 (0)	0 (0)
Private Primary School	7 (6)	303 (94)	0 (0)	0 (0)	0 (0)
Govt. Middle School	157 (77)	153 (23)	82 (13)	69 (10)	1 (0)
Private Middle School	7 (4)	303 (96)	0 (0)	0 (0)	1 (0)
Govt. Secondary School	67 (40)	243 (60)	108 (30)	100 (24)	0 (0)
Private Secondary School	4 (3)	306 (97)	11 (3)	23 (4)	0 (0)
Govt. Senior Secondary School	8 (9)	302 (91)	7 (3)	35 (12)	37 (14)
Private Senior Secondary School	5 (5)	305 (95)	24 (12)	73 (25)	125 (24)
Govt. Arts and Science Degree College	4 (5)	306 (95)	0 (0)	6 (3)	201 (60)
Private Arts and Science Degree College	1 (2)	309 (98)	10 (5)	40 (13)	48 (13)
Govt. Engineering College	0 (0)	310 (100)	0 (0)	0 (0)	222 (81)
Private Engineering College	0 (0)	310 (100)	1 (0)	1 (1)	86 (19)
Govt. Medicine College	0 (0)	310 (100)	0 (0)	0 (0)	310 (100)
Private Medicine College	0 (0)	310 (100)	0 (0)	0 (0)	0 (0)
Govt. Management Institute	0 (0)	310 (100)	0 (0)	0 (0)	36 (14)
Private Management Institute	0 (0)	310 (100)	0 (0)	0 (0)	274 (86)
Govt. Polytechnic	0 (0)	310 (100)	0 (0)	1 (0)	154 (49)
Private Polytechnic	0 (0)	310 (100)	1 (0)	0 (0)	130 (47)
Govt. Vocational Training School/ITI	1 (1)	309 (99)	0 (0)	1 (1)	14 (6)
Private Vocational Training School/ITI	0 (0)	310 (100)	8 (3)	23 (8)	255 (81)
Govt. Non Formal Training Centre	0 (0)	310 (100)	0 (0)	0 (0)	8 (1)
Private Non Formal Training Centre	0 (0)	310 (100)	5 (1)	0 (0)	88 (32)
Govt. School For Disabled	0 (0)	310 (100)	1 (0)	1 (0)	198 (65)
Private School For Disabled	0 (0)	310 (100)	0 (0)	3 (2)	18 (7)
Government Others	0 (0)	310 (100)	0 (0)	0 (0)	0 (0)
Private Others	0 (0)	310 (100)	0 (0)	0 (0)	0 (0)

Note : Distance A : Less than 5 km; B : Between 5-10 km; C : 10+ km.; Source : Data Analysis is based on 2011 Census.

DISCLAIMER

The Terms of Use and Disclaimer of Datanet India Private Limited (hereinafter referred to as "Datanet") for use of this analysis report of **Talsara Assembly Constituency (Talsara Vidhan Sabha) :-**

1. **Assembly Factbook™** is a Registered Trade Mark owned by Datanet.
2. All the maps are sketched and graphical representation only and have not been drawn to the scale and also not to represent the actual geographical area or boundary of the unit.
3. The data for the aforesaid analysis is based on authentic sources and has been culled from the various publications of Census, CSO and NSSO for district and block level data, various central and state government departments, Central & State Elections Commissions and the concerned Returning Officers' releases, Electoral Rolls, Election results and allied publications, internal assessment, surveys, estimates and analysis. Therefore, certain adjustment of data at micro level may have been done to arrive closer to the macro data.
4. Data have been provided on an "As Is" and "As AVAILABLE" basis
5. The colours shown in the maps or diagram and charts of a particular party, alliance or AC are indicative and do not represent them.
6. This publication which includes maps, sheets, graphs and data would be the property under copyright of Datanet only. The user may use these for its internal study, analysis and research purposes. It's public display, re-selling or any commercial uses by the user are not allowed.
7. Datanet has taken due care and caution in compilation and processing of data and allied information, but does not guarantee the accuracy, adequacy or completeness of any information/analysis and will be not responsible for any errors or omissions or for the results obtained from the use of such information/analysis.
8. All the contents for the publication have been culled from various authentic sources and Datanet reasonably believes such sources to be reliable, but does not make any representations, express or implied as to the accuracy or fitness of use of such information. The information or contents of the information/analysis do not constitute advice and should not be relied upon in making (or refraining from making) any decision. Any reliance placed upon the information provided by Datanet is the sole responsibility and strictly at the user's risk.
9. In no event will Datanet be liable for any damages (including, without limitation, damages for loss of business projects, or loss of profits) arising in contract, tort or otherwise from the use of or inability to use any of its contents, or from any action taken (or refrained from being taken) as a result of using the analysis or any of its contents. Datanet its directors, owners, editors, officials, employees, distributor and agents or any associate will not be liable for any errors in the information contained or any consequences arising from the use of the contents of the provided information/analysis.
10. If any provision of these terms and conditions is held invalid or illegal or unenforceable for any reason by any court of competent jurisdiction, such provision shall be severed and the remainder of provisions of the terms and conditions shall continue in full force and effect as if the Term of Use had been executed with the invalid, illegal or unenforceable provision eliminated.
11. If there are any discrepancies in the information provided, please bring it to attention of Datanet for suitable rectification measures.

Buy Online This Complete Book At
Datanet India eBooks Store

www.indiastatpublications.com

or go directly at

[http://www.indiastatpublications.com/
Assembly_factbook/Odisha/Sundargarh/ Talsara](http://www.indiastatpublications.com/Assembly_factbook/Odisha/Sundargarh/Talsara)

 **india**stat**elections**

ISBN : 978-93-5313-297-2

