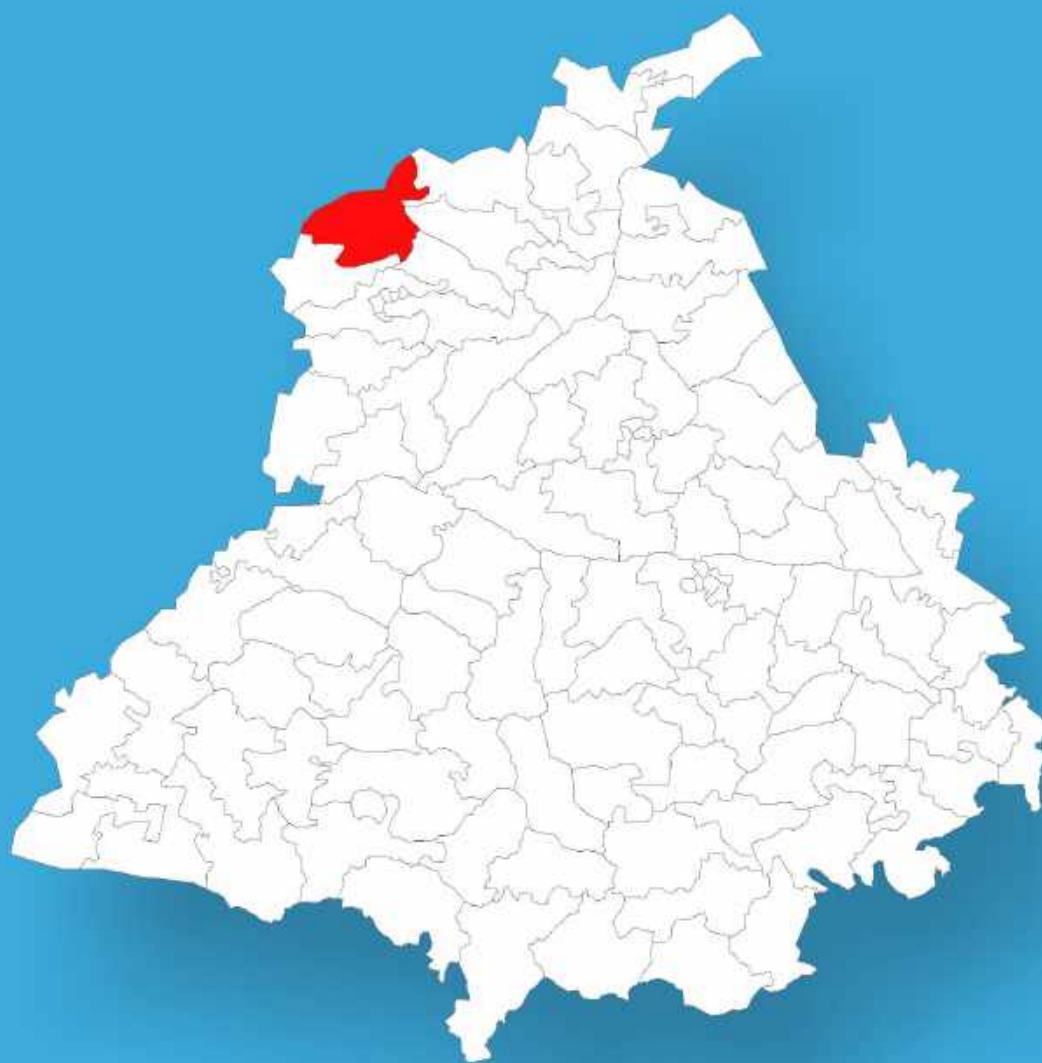




Punjab

# Assembly Factbook™

Ajnala Assembly Constituency



Key Electoral Data of Ajnala  
Assembly Constituency (Vidhan Sabha)

Punjab

# **Assembly Factbook™**

Ajnala Assembly Constituency



Ajnala Vidhan Sabha

**Editor & Director**

Dr. R.K. Thukral

**Research Editor**

Dr. Shafeeq Rahman

**Compiled, Researched and Published by  
Datanet India Pvt. Ltd.**

D-100, 1st Floor,

Okhla Industrial Area, Phase-I,

New Delhi- 110020.

Ph.: 91-11- 43580781-84

Email : support@indiastatpublications.com

Website : www.indiastatelections.com

**Online Book Store :**

www.indiastatpublications.com

**Report No. :** AFB/PB-011-0125

**ISBN :** 978-93-5822-484-9

**First Edition :** January, 2018

**Eighth Updated Edition :** January, 2025

**Price :** Rs.11500/-

US\$ 310

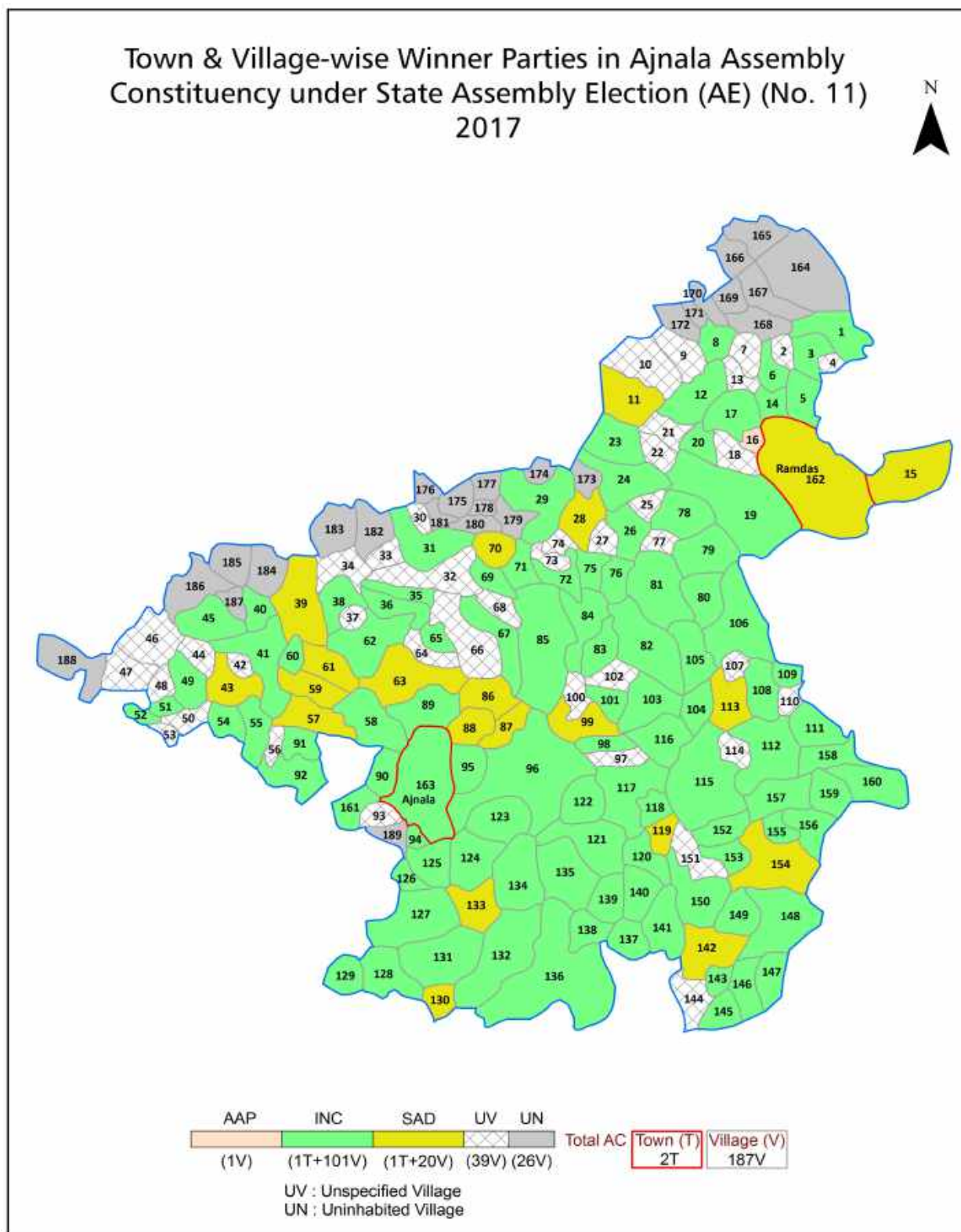
© **Datanet India Pvt. Ltd.**

All rights reserved. No part of this book may be reproduced, stored in a retrieval system or transmitted in any form or by any means, mechanical photocopying, photographing, scanning, recording or otherwise without the prior written permission of the publisher. Please refer to Disclaimer at page no. 227 for the use of this publication.

Printed in India

No.	Particulars	Page No.
	<b>Introduction</b>	
1	Assembly Constituency - (Vidhan Sabha) at a Glance   Features of Assembly as per Delimitation Commission of India (2008)	1-2
	<b>Location and Political Maps</b>	
2	Location Map   Boundaries of Assembly Constituency - (Vidhan Sabha) in District   Boundaries of Assembly Constituency under Parliamentary Constituency - (Lok Sabha)   Town & Village-wise Winner Parties- 2024, 2022, 2019, 2017, 2014, 2012 and 2009	3-11
	<b>Administrative Setup (2011)</b>	
3	District   Sub-district   Towns   Villages   Inhabited Villages   Uninhabited Villages   Village Panchayat   Intermediate Panchayat	12-20
	<b>Demographics (2011)</b>	
4	Population   Households   Rural/Urban Population   Towns and Villages by Population Size   Sex Ratio (Total & 0-6 Years)   Religious Population   Social Population   Literacy Rate	21-22
	<b>Electoral Features</b>	
5	Important Dates of Last Elections Held   Electors by Gender   Service Electors   Voters   Voters Turnout   Polling Stations & Average Number of Electors per Polling Station   Electors by Age Group   Present Elected Representatives	23-28
	<b>Historical Summary Election Results</b>	
6	Vote Share of Major Parties   Winning Margin (Number & Percentage)   Polarity of Parties   Summary Result of Assembly Segment of Parliamentary Elections 2024, 2019, 2014, 2009, 2004 and 1999   Summary Result of Assembly Elections 2022, 2017, 2012, 2007, 2002, 1997, 1992, 1985, 1980, 1977, 1972, 1969, 1967, 1962, 1957 and 1952	29-54
	<b>Polling Station Level Election Results</b>	
7	Name and Number of Polling Station 2024, 2022, 2019, 2017, 2014, 2012 and 2009   Polling Station-wise Electors, Voters & Voters Turnout 2024, 2022, 2019, 2017, 2014, 2012 and 2009   Polling Station wise Elections Results 2024, 2022, 2019, 2017, 2014, 2012 and 2009	55-165
8	<b>Panchayat Election Results</b> Panchayat Result 2013	166-208
	<b>Share of Assembly Constituency</b>	
9	Share of Assembly Constituency - (Vidhan Sabha) in State, District and Parliamentary Constituency - (Lok Sabha)	209
	<b>Socio-Economic Amenities (2011)</b>	
10	Access to Administrative Units   Agricultural, Manufacturing and Industrial Commodities   Demographic Indicators   Education   Health & Manpower   Drinking Water Supply   Sanitation   Entertainment and Recreations Infrastructure   Power   Food Allocation Distribution and Marketing of Agriculture Commodities Infrastructure   Transport and Road Infrastructure   Communication   Banking and Financial Services   Land Use   Irrigation Source	211-225
11	<b>Abbreviation &amp; Sources</b>	226
12	<b>Disclaimer</b>	227

## Location & Political Map



## Administrative Setup

### List of Village Panchayat & Intermediate Panchayat (Block) Name- 2011

Village Name	Village Panchayat Name	Intermediate Panchayat Name
Abu Said (250)	Abu Said	Ajnala
Aliwal (117)	Aliwal	Ajnala
Anayatpura (118)	Anayatpura	Ajnala
Awan Near Ramdas (94)	Awan Near Ramdas	Ajnala
Bajwa (99)	Bajwa	Ajnala
Bakraur (131)	Bakraur	Ajnala
Bal Labe Darya (49)	Bal Labe Darya	Ajnala
Balbawa (274)	Balbawa	Ajnala
Ballaharwal (44)	Ballaharwal	Ajnala
Barlas (135)	Barlas	Ajnala
Bath (290)	Bath	Ajnala
Bhadal (103)	Bhadal	Ajnala
Bhakha Hari Singh (227)	Bhakha Hari Singh	Ajnala
Bhala Pind (306)	Bhala Pind	Harsa Chhina
Bhoewali (238)	Bhoewali	Ajnala
Bhure Gill (247)	Bhure Gill	Ajnala
Boharwala (271)	Boharwala	Ajnala
Chaharpur (106)	Chaharpur	Ajnala
Chak Aul (129)	Chak Aul	Ajnala
Chak Bala (111)	Chak Bala	Ajnala
Chak Dogran (124)	Chak Dogran	Ajnala
Chak Sikandar (276)	Chak Sikandar	Ajnala
Chamyari (236)	Chamyari	Ajnala
Chetanpura (283)	Chetanpura	Harsa Chhina
Dadrai (308)	Dadrai	Harsa Chhina
Dalam (307)	Dalam	Harsa Chhina
Dalla Mallian (114)	Dalla Rajputan	Ajnala
Dalla Rajputan (113)	Dalla Rajputan	Ajnala
Darya Mussa (63)	Darya Mussa	Ajnala

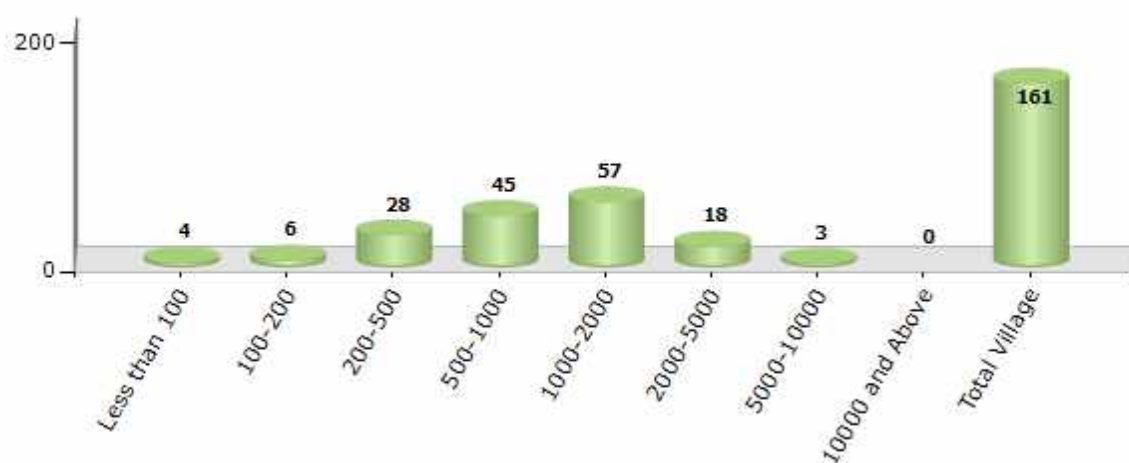
Contd....

## Demographics

### Number of Villages by Population Size - 2011

Less than 100	100-200	200-500	500-1000	1000-2000	2000-5000	5000-10000	10000 and Above	Total Village
4	6	28	45	57	18	3	0	161

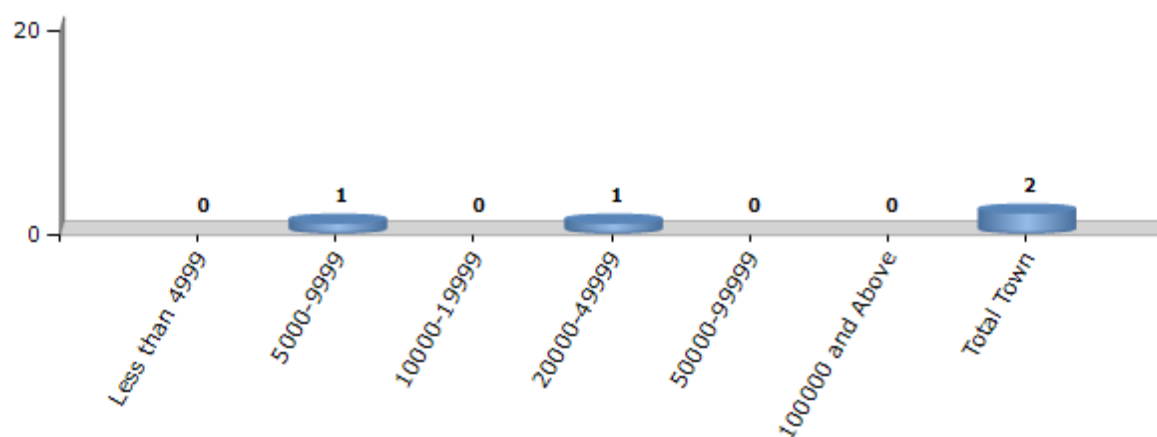
Number of Villages by Population Size - 2011



### Number of Towns by Population Size - 2011

Less than 4999	5000-9999	10000-19999	20000-49999	50000-99999	100000 and Above	Total Town
0	1	0	1	0	0	2

Number of Towns by Population Size - 2011



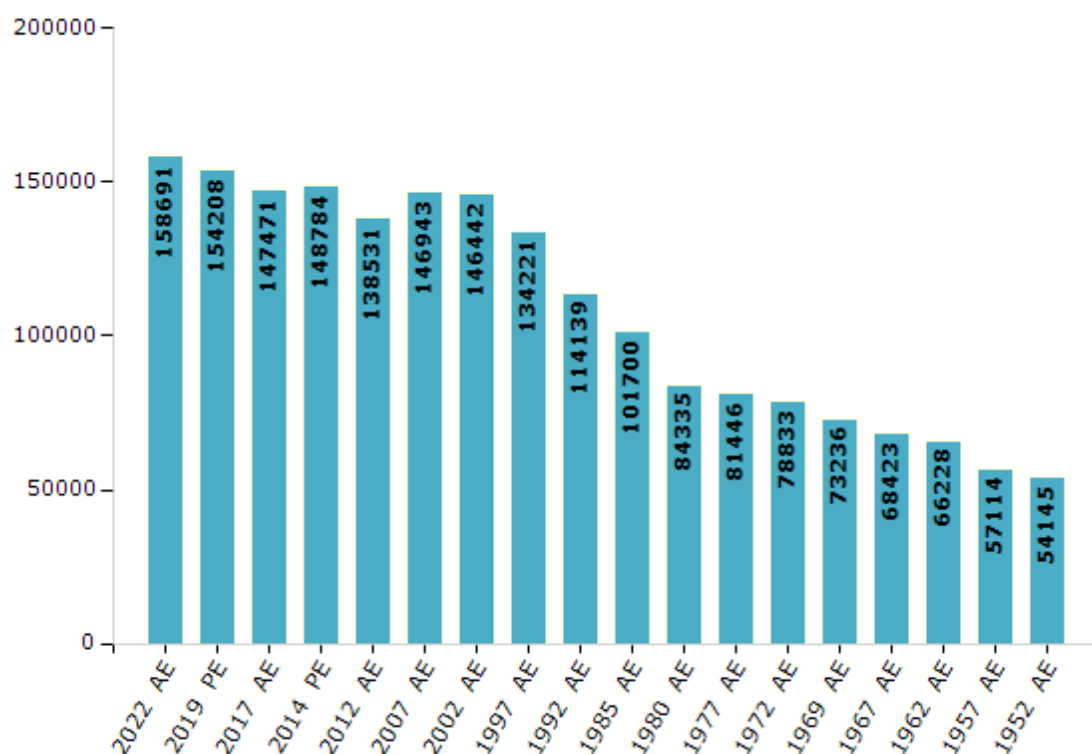
## Electoral Features

### Electors by Male & Female

Year	Male	Female	Others	Total
2022 AE	83895	74794	2	158691
2019 PE	81571	72636	1	154208
2017 AE	78070	69399	2	147471
2014 PE	76792	71989	3	148784
2012 AE	72009	66522	0	138531
2009 PE	-	-	-	-
2007 AE	75274	71669	-	146943
2004 PE	-	-	-	-
2002 AE	80021	66421	-	146442
1999 PE	-	-	-	-
1997 AE	73788	60433	-	134221

Year	Male	Female	Others	Total
1992 AE	60140	53999	-	114139
1985 AE	53557	48143	-	101700
1980 AE	44178	40157	-	84335
1977 AE	43174	38272	-	81446
1972 AE	42498	36335	-	78833
1969 AE	39301	33935	-	73236
1967 AE	-	-	-	68423
1962 AE	-	-	-	66228
1957 AE	-	-	-	57114
1952 AE	-	-	-	54145

Number of Electors



**Note :** AE : Assembly Election, PE : Assembly Segment of Parliamentary Election

## Historical Summary Election Results

### Summary Result of Assembly Election - 2017

Candidate Name	Party	Votes	Votes %
Harpartap Singh	INC	61378	50.52
Amarpal Singh Bony Ajnala	SAD	42665	35.12
Rajpreet Singh	AAP	12749	10.49
Balwinder Singh	BSP	860	0.71
Rattan Singh	IND	502	0.41
Gurnam Singh	RMPOI	411	0.34
Dhanwant Singh	IND	404	0.33
Amrik Singh	SAD(M)	380	0.31
Nirmal Singh	IND	308	0.25
Pawan Sareen	SHS	264	0.22
Rabart Masih	APPA	262	0.22
Satnam Singh	BSP(A)	218	0.18
Kulwinder Singh	IND	168	0.14
Sukhdev Singh Baba	IND	145	0.12
Harpreet Singh	BMUP	132	0.11
	NOTA	641	0.53

## Polling Station Level Election Results

### Number and Name of Polling Stations (PS) (2022)

Number of Polling Stations	Name of Polling Stations	Number of Polling Stations	Name of Polling Stations
1	Govt. Elementary School, Ghonewal	22	Govt. Elementary School, Awaan (Near Ramdass)
2	Govt. Elementary School, Machhiwala	23	Govt. Elementary School, Awaan (Near Ramdass)
3	Govt. Elementary School, Kot Gurbax	24	Govt. Elementary School, Pairhewal
4	Govt. High School Jatta	25	Govt. Elementary School, Lakhuwal
5	Govt. Elementary School, Shahijada	26	Govt. Elementary School, Malakpur
6	Govt. Elementary School, Pashhian	27	Govt. Sr. Secondary School, Thoba
7	Govt. Elementary School, Nisoke	28	Govt. Sr. Secondary School, Thoba
8	Govt. Elementary School, Pnadori	29	Govt. Elementary School, Dujowal
9	Govt. Elementary School, Mehmud Mandranwala	30	Govt. Elementary School, Dahurian
10	Govt. Elementary School, Mehmud Mandranwala	31	Govt. Elementary School, Kalomahal
11	Govt. Elementary School, Nisoke	32	Govt. Elementary School, Sultanmahal
12	Govt. Elementary School, Ghumrai	33	Govt. Elementary School, Suffia
13	Govt. Elementary School, Nangal Sohal	34	Govt. Elementary School, Kot Rajda
14	Govt. Elementary School, Dariya Musa	35	Govt. Elementary School, Chaharh Pur
15	Govt. Elementary School, Pnadori	36	Govt. Elementary School, Dyal Bhatti
16	Baba Bhuda Govt . Senior Secondaryschool Ramdass	37	Govt. Elementary School, Dyal Bhatti
17	Baba Bhuda Govt . Senior Secondaryschool Ramdass	38	Govt. Elementary School, Galab
18	Baba Bhuda Govt . Senior Secondaryschool Ramdass	39	Govt. Elementary School, Bal Labe Dariya
19	Baba Bhuda Govt . Senior Secondaryschool Ramdass	40	Govt. Elementary School, Chak Bala
20	Govt. Elementary School, Ramdass (Bauli)	41	Govt. Elementary School, Jagdev Khurd
21	Govt. Elementary School, Araya	42	Govt. Elementary School, Jagdev Khurd

Contd....

## Polling Station Level Election Results

### Polling Station-wise Votes Secured by Overall Top Five Parties in Ajnala Assembly in Assembly Election (AE) under Amritsar Parliamentary Constituency in Punjab (2022)

Number of Polling Station	Winner - Kuldeep Singh Dhaliwal (AAP)	Runner-up - Amarpal Singh Bonny Ajnala (SAD)	3rd - Harpartap Singh (INC)	4th - Sona Masih Jafar (IND)	5th - Amrik Singh (SAD(M))	NOTA	Other	Total Votes Secured
36	236	253	292	111	6	4	21	923
37	154	109	99	15	13	1	10	401
38	253	110	245	3	4	1	59	675
39	192	178	111	2	16	0	7	506
40	161	243	280	11	7	8	14	724
41	225	113	180	7	4	4	16	549
42	182	129	161	8	0	4	9	493
43	197	61	153	58	4	1	6	480
44	258	390	161	20	13	11	5	858
45	371	190	185	11	7	13	45	822
46	255	131	174	4	0	1	9	574
47	319	150	227	11	5	3	35	750
48	287	146	124	14	10	12	32	625
49	254	158	150	8	3	9	24	606
50	279	283	201	11	9	10	28	821
51	327	253	243	7	10	13	22	875
52	306	257	269	6	2	5	32	877
53	213	294	293	19	3	10	57	889
54	270	184	373	27	7	19	30	910
55	220	187	223	18	5	4	10	667
56	119	144	71	7	0	1	8	350
57	142	187	168	0	1	5	19	522
58	284	309	259	41	4	4	18	919
59	151	169	115	182	4	2	15	638
60	147	163	179	8	4	6	7	514
61	348	135	197	26	7	3	38	754
62	182	207	198	7	9	2	3	608
63	326	203	249	6	33	6	11	834
64	188	300	294	0	4	6	18	810
65	283	324	142	8	13	1	11	782
66	340	226	246	7	10	3	27	859
67	242	224	190	5	4	5	22	692
68	160	100	97	1	5	4	4	371
69	92	161	138	2	1	0	13	407
70	86	149	90	11	1	3	4	344

Contd....

## Polling Station Level Election Results

**Winner, Runner-up and 3rd Party Position & Winning Margin According to Polling Stations in Ajnala Assembly in Assembly Election (AE) under Amritsar Parliamentary Constituency in Punjab (2022)**

Polling Station Number	Winner Party	Winner Votes (%)	Runner-up Party	Runner-up Votes (%)	Winning Margin Votes (%)	Third Party	Third Party Votes (%)	Other Votes (%)
71	AAP	390 (50.13)	SAD	205 (26.35)	185 (23.78)	INC	129 (16.58)	54 (6.94)
72	AAP	281 (42.38)	SAD	259 (39.06)	22 (3.32)	INC	94 (14.18)	29 (4.37)
73	INC	262 (43.89)	SAD	255 (42.71)	7 (1.18)	AAP	49 (8.21)	31 (5.19)
74	SAD	152 (34.62)	INC	139 (31.66)	13 (2.96)	AAP	133 (30.3)	15 (3.42)
75	SAD	202 (36.33)	INC	195 (35.07)	7 (1.26)	AAP	129 (23.2)	30 (5.4)
76	SAD	183 (37.35)	AAP	142 (28.98)	41 (8.37)	INC	130 (26.53)	35 (7.14)
77	SAD	350 (46.85)	AAP	205 (27.44)	145 (19.41)	INC	175 (23.43)	17 (2.28)
78	AAP	351 (40.39)	SAD	319 (36.71)	32 (3.68)	INC	155 (17.84)	44 (5.06)
79	SAD	265 (37.06)	AAP	220 (30.77)	45 (6.29)	INC	203 (28.39)	27 (3.78)
80	SAD	397 (46.54)	AAP	221 (25.91)	176 (20.63)	INC	217 (25.44)	18 (2.11)
81	SAD	265 (39.32)	AAP	206 (30.56)	59 (8.76)	INC	187 (27.74)	16 (2.37)
82	INC	314 (40.73)	SAD	224 (29.05)	90 (11.68)	AAP	194 (25.16)	39 (5.06)
83	AAP	211 (35.17)	SAD	192 (32)	19 (3.17)	INC	160 (26.67)	37 (6.17)
84	AAP	413 (48.47)	SAD	206 (24.18)	207 (24.29)	INC	161 (18.9)	72 (8.45)
85	SAD	239 (36.77)	AAP	184 (28.31)	55 (8.46)	INC	134 (20.62)	93 (14.31)
86	AAP	201 (37.5)	SAD	147 (27.43)	54 (10.07)	INC	140 (26.12)	48 (8.96)
87	AAP	196 (47.46)	SAD	139 (33.66)	57 (13.8)	INC	62 (15.01)	16 (3.87)
88	AAP	203 (41.77)	SAD	191 (39.3)	12 (2.47)	INC	65 (13.37)	27 (5.56)
89	SAD	196 (44.95)	INC	124 (28.44)	72 (16.51)	AAP	101 (23.17)	15 (3.44)
90	AAP	425 (44.97)	SAD	296 (31.32)	129 (13.65)	INC	187 (19.79)	37 (3.92)
91	SAD	269 (33.13)	AAP	260 (32.02)	9 (1.11)	INC	250 (30.79)	33 (4.06)
92	AAP	250 (45.05)	SAD	134 (24.14)	116 (20.91)	INC	133 (23.96)	38 (6.85)
93	AAP	163 (35.59)	INC	138 (30.13)	25 (5.46)	SAD	116 (25.33)	41 (8.95)
94	AAP	257 (36.61)	INC	209 (29.77)	48 (6.84)	SAD	198 (28.21)	38 (5.41)
95	INC	277 (54.64)	SAD	137 (27.02)	140 (27.62)	AAP	82 (16.17)	11 (2.17)
96	AAP	307 (40.34)	SAD	288 (37.84)	19 (2.5)	INC	138 (18.13)	28 (3.68)
97	INC	290 (32.66)	AAP	265 (29.84)	25 (2.82)	SAD	240 (27.03)	93 (10.47)
98	AAP	243 (42.93)	INC	149 (26.33)	94 (16.6)	SAD	143 (25.27)	31 (5.48)
99	AAP	273 (49.19)	SAD	176 (31.71)	97 (17.48)	INC	77 (13.87)	29 (5.23)
100	SAD	262 (41)	AAP	182 (28.48)	80 (12.52)	INC	177 (27.7)	18 (2.82)
101	SAD	252 (36.63)	INC	214 (31.1)	38 (5.53)	AAP	183 (26.6)	39 (5.67)
102	AAP	329 (48.38)	INC	161 (23.68)	168 (24.7)	SAD	141 (20.74)	49 (7.21)
103	INC	307 (43.67)	AAP	212 (30.16)	95 (13.51)	SAD	134 (19.06)	50 (7.11)
104	AAP	183 (35.12)	SAD	157 (30.13)	26 (4.99)	INC	90 (17.27)	91 (17.47)
105	AAP	323 (51.68)	SAD	175 (28)	148 (23.68)	INC	97 (15.52)	30 (4.8)

Contd....

## Socio-Economic Amenities - Rural

### Access to Education Facilities

Particulars	Number of Villages (% of Population)				
	Available	Not Available	If Not Available (Distance of Nearest Facility)		
			A	B	C
Govt. Primary School	145 (97)	16 (3)	12 (1)	2 (1)	0 (0)
Private Primary School	11 (13)	150 (87)	0 (0)	0 (0)	0 (0)
Govt. Middle School	44 (46)	117 (54)	72 (34)	44 (20)	0 (0)
Private Middle School	6 (9)	155 (91)	1 (0)	0 (0)	0 (0)
Govt. Secondary School	26 (34)	135 (66)	71 (34)	61 (30)	1 (0)
Private Secondary School	5 (7)	156 (93)	1 (0)	0 (0)	0 (0)
Govt. Senior Secondary School	14 (23)	147 (77)	68 (35)	72 (39)	4 (2)
Private Senior Secondary School	2 (5)	159 (95)	3 (2)	0 (0)	0 (0)
Govt. Arts and Science Degree College	1 (3)	160 (97)	12 (8)	45 (38)	103 (52)
Private Arts and Science Degree College	0 (0)	161 (100)	0 (0)	0 (0)	0 (0)
Govt. Engineering College	0 (0)	161 (100)	0 (0)	6 (8)	105 (61)
Private Engineering College	0 (0)	161 (100)	0 (0)	1 (1)	49 (31)
Govt. Medicine College	0 (0)	161 (100)	0 (0)	2 (2)	110 (67)
Private Medicine College	0 (0)	161 (100)	0 (0)	1 (1)	48 (30)
Govt. Management Institute	0 (0)	161 (100)	0 (0)	0 (0)	111 (69)
Private Management Institute	0 (0)	161 (100)	0 (0)	1 (1)	49 (31)
Govt. Polytechnic	0 (0)	161 (100)	0 (0)	2 (2)	147 (92)
Private Polytechnic	0 (0)	161 (100)	0 (0)	3 (1)	9 (5)
Govt. Vocational Training School/ITI	0 (0)	161 (100)	12 (8)	37 (27)	111 (65)
Private Vocational Training School/ITI	0 (0)	161 (100)	0 (0)	0 (0)	1 (0)
Govt. Non Formal Training Centre	0 (0)	161 (100)	3 (2)	7 (6)	147 (91)
Private Non Formal Training Centre	0 (0)	161 (100)	0 (0)	0 (0)	4 (1)
Govt. School For Disabled	0 (0)	161 (100)	0 (0)	1 (1)	48 (29)
Private School For Disabled	0 (0)	161 (100)	0 (0)	2 (4)	110 (67)
Government Others	0 (0)	161 (100)	0 (0)	0 (0)	17 (8)
Private Others	0 (0)	161 (100)	0 (0)	1 (1)	143 (92)

Note : Distance A : Less than 5 km; B : Between 5-10 km; C : 10+ km.; Source : Data Analysis is based on 2011 Census.

## DISCLAIMER

The Terms of Use and Disclaimer of Datanet India Private Limited (hereinafter referred to as "Datanet") for use of this analysis report of **Ajnala Assembly Constituency (Ajnala Vidhan Sabha)** :-

1. **Assembly Factbook™** is a Registered Trade Mark owned by Datanet.
2. All the maps are sketched and graphical representation only and have not been drawn to the scale and also not to represent the actual geographical area or boundary of the unit.
3. The data for the aforesaid analysis is based on authentic sources and has been culled from the various publications of Census, CSO and NSSO for district and block level data, various central and state government departments, Central & State Elections Commissions and the concerned Returning Officers' releases, Electoral Rolls, Election results and allied publications, internal assessment, surveys, estimates and analysis. Therefore, certain adjustment of data at micro level may have been done to arrive closer to the macro data.
4. Data have been provided on an "As Is" and "As AVAILABLE" basis
5. The colours shown in the maps or diagram and charts of a particular party, alliance or AC are indicative and do not represent them.
6. This publication which includes maps, sheets, graphs and data would be the property under copyright of Datanet only. The user may use these for its internal study, analysis and research purposes. It's public display, re-selling or any commercial uses by the user are not allowed.
7. Datanet has taken due care and caution in compilation and processing of data and allied information, but does not guarantee the accuracy, adequacy or completeness of any information/analysis and will be not responsible for any errors or omissions or for the results obtained from the use of such information/analysis.
8. All the contents for the publication have been culled from various authentic sources and Datanet reasonably believes such sources to be reliable, but does not make any representations, express or implied as to the accuracy or fitness of use of such information. The information or contents of the information/analysis do not constitute advice and should not be relied upon in making (or refraining from making) any decision. Any reliance placed upon the information provided by Datanet is the sole responsibility and strictly at the user's risk.
9. In no event will Datanet be liable for any damages (including, without limitation, damages for loss of business projects, or loss of profits) arising in contract, tort or otherwise from the use of or inability to use any of its contents, or from any action taken (or refrained from being taken) as a result of using the analysis or any of its contents. Datanet its directors, owners, editors, officials, employees, distributor and agents or any associate will not be liable for any errors in the information contained or any consequences arising from the use of the contents of the provided information/analysis.
10. If any provision of these terms and conditions is held invalid or illegal or unenforceable for any reason by any court of competent jurisdiction, such provision shall be severed and the remainder of provisions of the terms and conditions shall continue in full force and effect as if the Term of Use had been executed with the invalid, illegal or unenforceable provision eliminated.
11. If there are any discrepancies in the information provided, please bring it to attention of Datanet for suitable rectification measures.

**Buy Online This Complete Book At**  
**Datanet India eBooks Store**

[www.indiastatpublications.com](http://www.indiastatpublications.com)

**or go directly at**

[http://www.indiastatpublications.com/  
Assembly\\_factbook/Punjab/Amritsar/ Ajnala](http://www.indiastatpublications.com/Assembly_factbook/Punjab/Amritsar/Ajnala)

i indiastat elections

ISBN : 978-93-5822-484-9



9 789358 224849