



Punjab

# Assembly Factbook™

Amritsar North Assembly Constituency

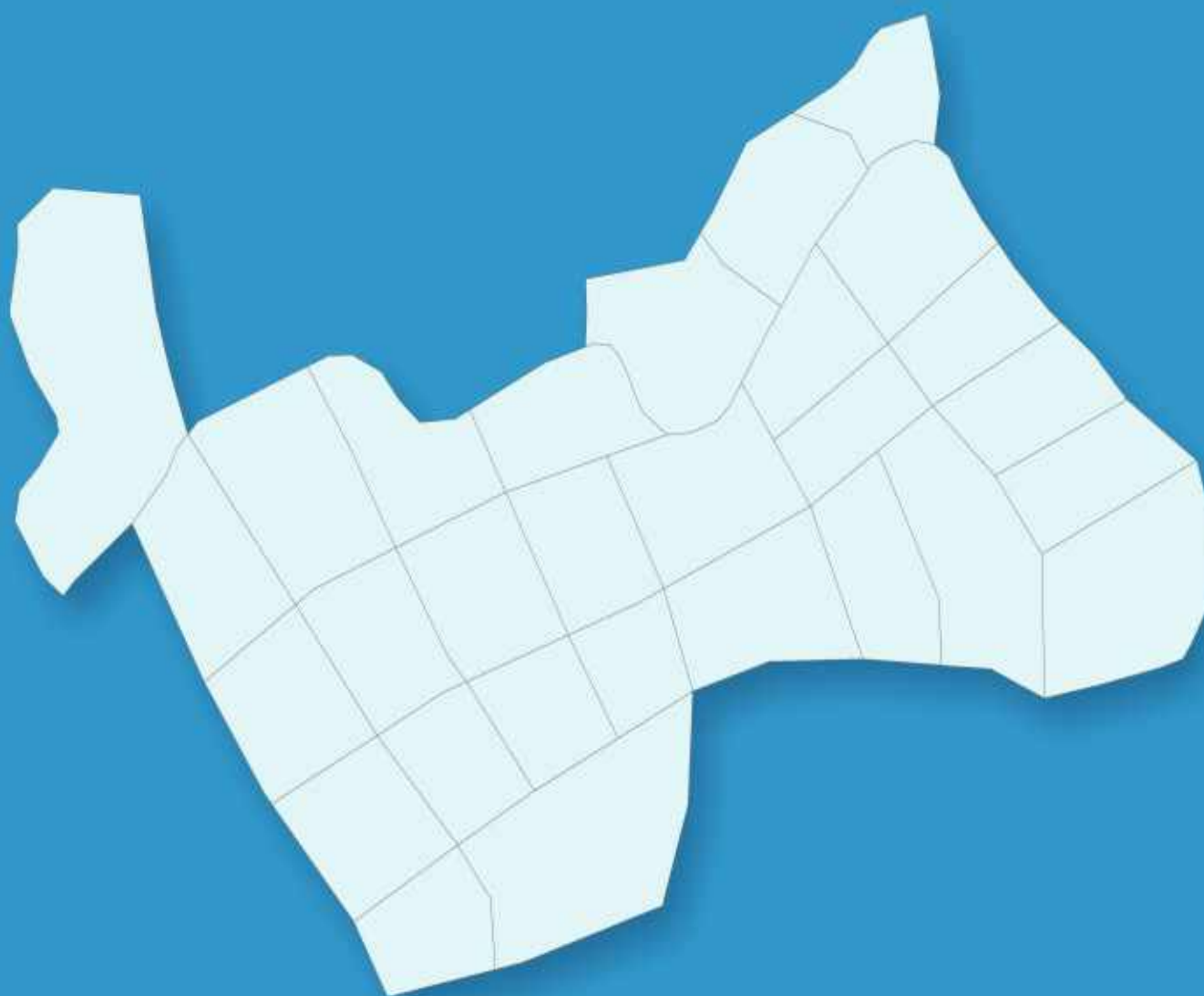


Key Electoral Data of Amritsar North  
Assembly Constituency (Vidhan Sabha)

Punjab

# **Assembly Factbook™**

Amritsar North Assembly Constituency



Amritsar North Vidhan Sabha

**Editor & Director**

Dr. R.K. Thukral

**Research Editor**

Dr. Shafeeq Rahman

**Compiled, Researched and Published by  
Datanet India Pvt. Ltd.**

D-100, 1st Floor,

Okhla Industrial Area, Phase-I,

New Delhi- 110020.

Ph.: 91-11- 43580781-84

Email : support@indiastatpublications.com

Website : www.indiastatelections.com

**Online Book Store :**

www.indiastatpublications.com

**Report No. :** AFB/PB-015-0125

**ISBN :** 978-93-5802-676-4

**First Edition :** January, 2018

**Eighth Updated Edition :** January, 2025

**Price :** Rs.11500/-

US\$ 310

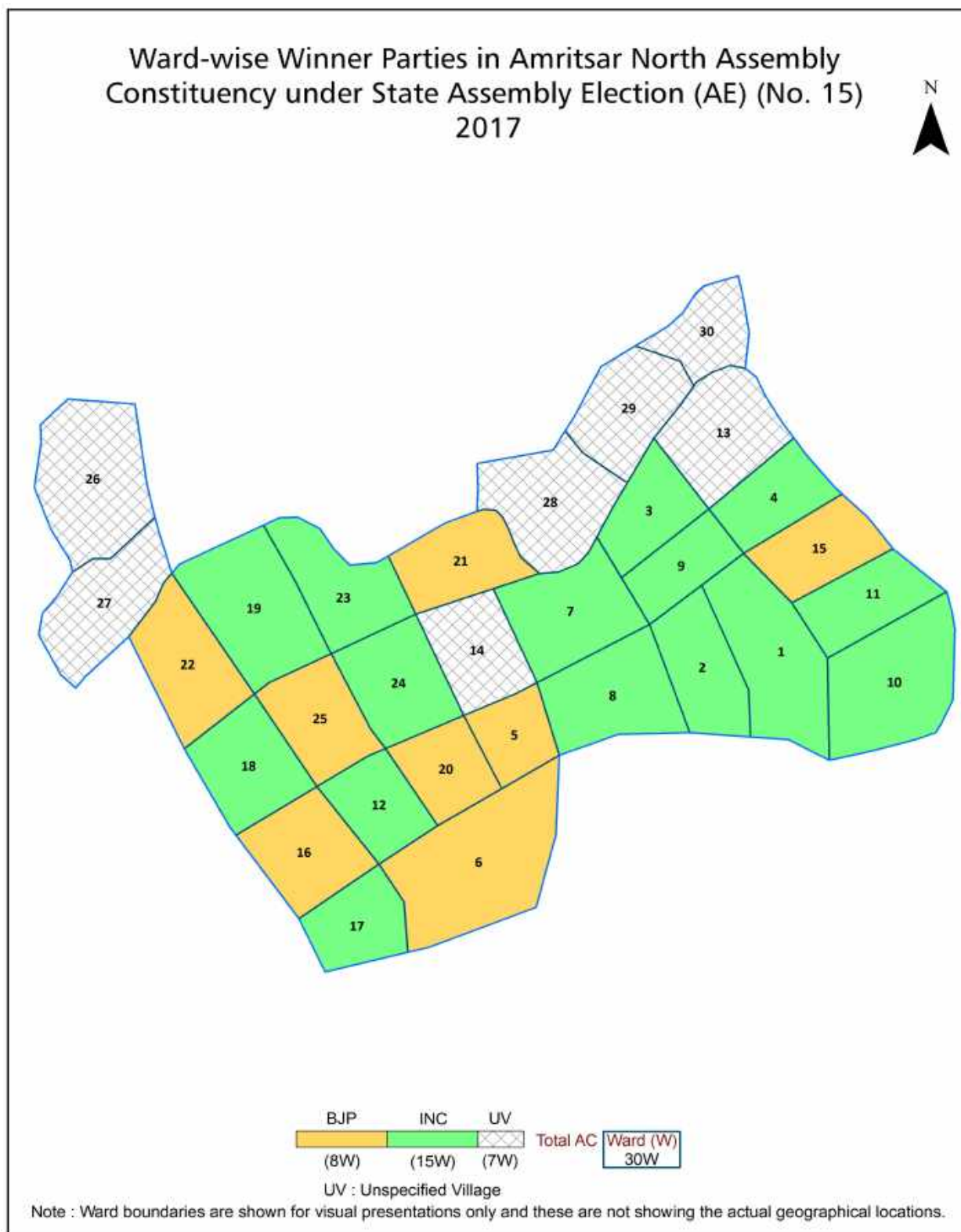
© **Datanet India Pvt. Ltd.**

All rights reserved. No part of this book may be reproduced, stored in a retrieval system or transmitted in any form or by any means, mechanical photocopying, photographing, scanning, recording or otherwise without the prior written permission of the publisher. Please refer to Disclaimer at page no. 159 for the use of this publication.

Printed in India

No.	Particulars	Page No.
	<b>Introduction</b>	
1	Assembly Constituency - (Vidhan Sabha) at a Glance   Features of Assembly as per Delimitation Commission of India (2008)	1-2
	<b>Location and Political Maps</b>	
2	Location Map   Boundaries of Assembly Constituency - (Vidhan Sabha) in District   Boundaries of Assembly Constituency under Parliamentary Constituency - (Lok Sabha)   Locality-wise Winner Parties- 2024, 2022, 2019, 2017, 2014, 2012 and 2009	3-11
	<b>Administrative Setup (2011)</b>	
3	District   Sub-district   Towns   Villages   Inhabited Villages   Uninhabited Villages   Village Panchayat   Intermediate Panchayat	12
	<b>Demographics (2011)</b>	
4	Population   Households   Rural/Urban Population   Sex Ratio (Total & 0-6 Years)   Religious Population   Social Population   Literacy Rate	13
	<b>Electoral Features</b>	
5	Important Dates of Last Elections Held   Electors by Gender   Service Electors   Voters   Voters Turnout   Polling Stations & Average Number of Electors per Polling Station   Electors by Age Group   Present Elected Representatives	14-19
	<b>Historical Summary Election Results</b>	
6	Vote Share of Major Parties   Winning Margin (Number & Percentage)   Polarity of Parties   Summary Result of Assembly Segment of Parliamentary Elections 2024, 2019, 2014, 2009, 2004 and 1999   Summary Result of Assembly Elections 2022, 2017, 2012, 2007, 2002, 1997, 1992, 1985, 1980 and 1977	20-39
	<b>Polling Station Level Election Results</b>	
7	Name and Number of Polling Station 2024, 2022, 2019, 2017, 2014, 2012 and 2009   Polling Station-wise Electors, Voters & Voters Turnout 2024, 2022, 2019, 2017, 2014, 2012 and 2009   Polling Station wise Elections Results 2024, 2022, 2019, 2017, 2014, 2012 and 2009	40-156
	<b>Share of Assembly Constituency</b>	
8	Share of Assembly Constituency - (Vidhan Sabha) in State, District and Parliamentary Constituency - (Lok Sabha)	157
9	<b>Abbreviation &amp; Sources</b>	158
10	<b>Disclaimer</b>	159

## Location & Political Map



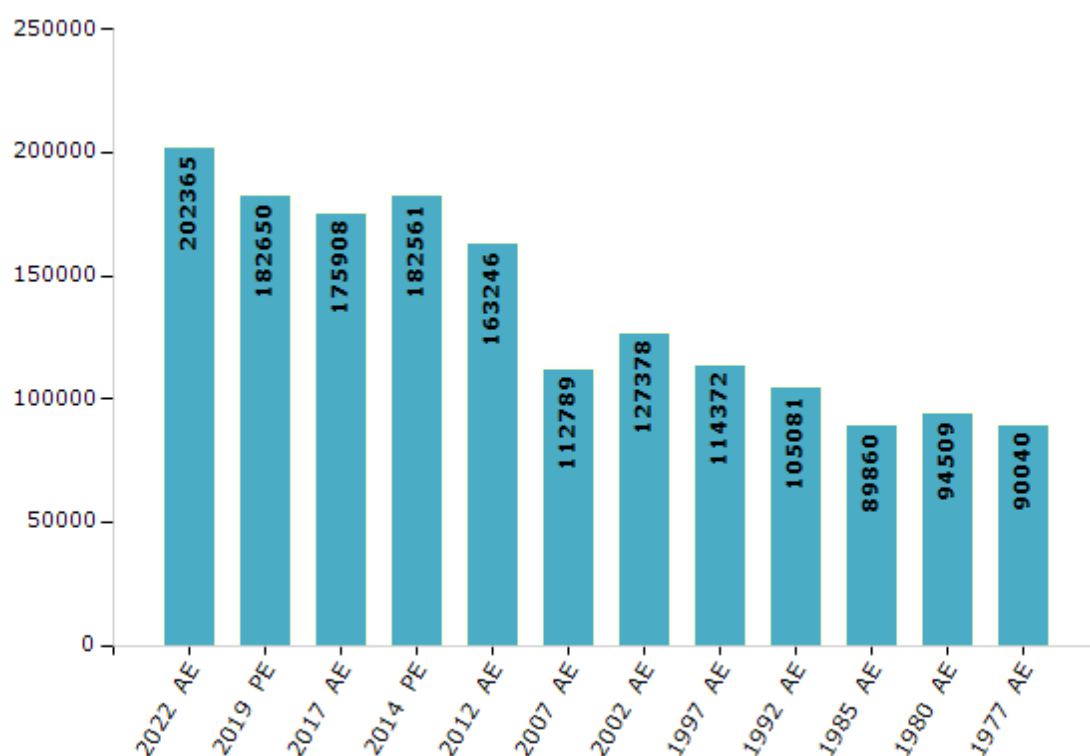
## Electoral Features

### Electors by Male & Female

Year	Male	Female	Others	Total
2022 AE	105211	97145	9	202365
2019 PE	95488	87152	10	182650
2017 AE	91876	84023	9	175908
2014 PE	94934	87626	1	182561
2012 AE	85328	77918	0	163246
2009 PE	-	-	-	-
2007 AE	58990	53799	-	112789
2004 PE	-	-	-	-
2002 AE	67888	59490	-	127378
1999 PE	-	-	-	-
1997 AE	60586	53786	-	114372

Year	Male	Female	Others	Total
1992 AE	57674	47407	-	105081
1985 AE	47646	42214	-	89860
1980 AE	50082	44427	-	94509
1977 AE	53824	36216	-	90040
1972 AE	-	-	-	-
1969 AE	-	-	-	-
1967 AE	-	-	-	-
1962 AE	-	-	-	-
1957 AE	-	-	-	-
1952 AE	-	-	-	-

Number of Electors



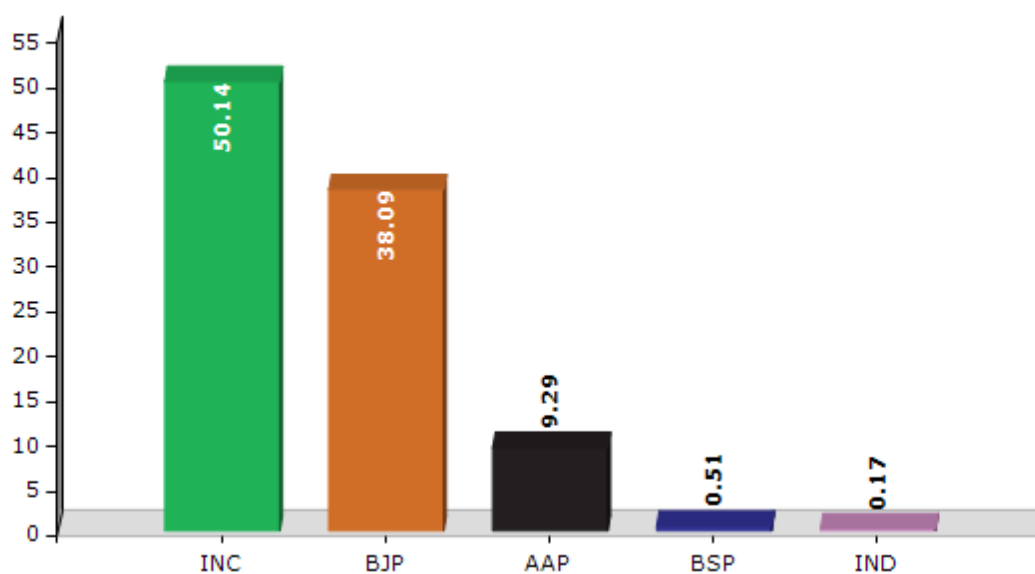
**Note :** AE : Assembly Election, PE : Assembly Segment of Parliamentary Election

## Historical Summary Election Results

### Summary Result of Assembly Election - 2017

Candidate Name	Party	Votes	Votes %
Sunil Dutti	INC	59212	50.14
Anil Joshi	BJP	44976	38.09
Manish Aggarwal	AAP	10966	9.29
Manjit Singh	BSP	603	0.51
Roop Lal	IND	205	0.17
Sushil Kumar	ABSD	203	0.17
Parbodh Chander Bali	IND	184	0.16
Bal Krishan Sharma	IND	162	0.14
Rahul Khosla	HSS	155	0.13
Gaurav Mehra	SLDP	151	0.13
Manish Shridhar	APPA	133	0.11
Sarabjit Singh	IND	103	0.09
Jeewan	IND	59	0.05
	NOTA	972	0.82

Votes Percentage of Top Parties - 2017





## Polling Station Level Election Results

### Number and Name of Polling Stations (PS) (2022)

Number of Polling Stations	Name of Polling Stations	Number of Polling Stations	Name of Polling Stations
1	Office Chief Agriculture Officer Ranjit Avenue, Amritsar	21	Baba Isher Singh Nanaksar Public School,D.Black Ranjit Avenu
2	Office Chief Agriculture Officer Ranjit Avenue, Amritsar	22	Baba Isher Singh Nanaksar Public School,D.Black Ranjit Avenu
3	Manav Public School Anand Avenue,Amritsar	23	Madhav Vidya Niketan, A-Block, Ranjit Avenue, Amritsar
4	Manav Public School Anand Avenue,Amritsar	24	Madhav Vidya Niketan, A-Block, Ranjit Avenue, Amritsar
5	Manav Public School Anand Avenue,Amritsar	25	Shahzada Nand Collage, Green Avenue, Amritsar
5A	Manav Public School Anand Avenue,Amritsar	26	Shahzada Nand Collage, Green Avenue, Amritsar
6	Manav Public School Anand Avenue,Amritsar	27	Shri Harkrishan Public School, Majitha Road Bypass Amritsar
7	Manav Public School Anand Avenue,Amritsar	28	Shri Harkrishan Public School, Majitha Road Bypass Amritsar
8	Govt. Elementary School, Circular Road, Karampura, Amritsar	29	Shri Harkrishan Public School, Majitha Road Bypass Amritsar
9	Govt. Elementary School, Circular Road, Karampura, Amritsar	30	Shri Harkrishan Public School, Majitha Road Bypass Amritsar
10	Khalsa College Of Education, Ranjit Avenue C Block, Amritsar	31	Spring Dale Sec School, Kamla Devi Avenue, Fatehgarh Churian Road
11	Khalsa College Of Education, Ranjit Avenue C Block, Amritsar	32	Spring Dale Sec School, Kamla Devi Avenue, Fatehgarh Churian Road
12	Khalsa College Of Education, Ranjit Avenue C Block, Amritsar	33	Spring Dale Sec School, Kamla Devi Avenue, Fatehgarh Churian Road
13	Govt Elementary School,Faizpura, Amritsar	34	Sapring Del Secondary .School Middle Section, Kamla Devi Eve.Fatehgarh Chudian Road
14	Govt Elementary School,Faizpura, Amritsar	35	Sapring Del Secondary .School Middle Section, Kamla Devi Eve.Fatehgarh Chudian Road
15	Khalsa College International Public School, (Girls) Ranjit Avenue C-Block	36	Spring Dale Sec School, Kamla Devi Avenue, Fatehgarh Churian Road
16	Khalsa College International Public School, (Girls) Ranjit Avenue C-Block	37	Sapring Del Secondary .School Middle Section, Kamla Devi Eve.Fatehgarh Chudian Road
17	Khalsa College International Public School, (Girls) Ranjit Avenue C-Block	38	Sapring Del Secondary .School Middle Section, Kamla Devi Eve.Fatehgarh Chudian Road
18	Khalsa College International Public School, (Girls) Ranjit Avenue C-Block	39	Sawan Sen. Secondary. Study School, Devi Nagar, Amritsar
19	Baba Isher Singh Nanaksar Public School,D.Black Ranjit Avenu	40	Sawan Sen. Secondary. Study School, Devi Nagar, Amritsar
20	Baba Isher Singh Nanaksar Public School,D.Black Ranjit Avenu	41	Sawan Sen. Secondary. Study School, Devi Nagar, Amritsar

Contd....



## Polling Station Level Election Results

### Polling Station-wise Votes Secured by Overall Top Five Parties in Amritsar North Assembly in Assembly Election (AE) under Amritsar Parliamentary Constituency in Punjab (2022)

Number of Polling Station	Winner - Kunwar Vijay Pratap Singh (AAP)	Runner-up - Anil Joshi (SAD)	3rd - Sunil Dutti (INC)	4th - Sukhminder Singh Pintu (BJP)	5th - Davinder Singh (SAD(M))	NOTA	Other	Total Votes Secured
35	406	137	152	106	5	4	3	813
36	122	97	49	30	1	1	3	303
37	291	85	112	24	6	7	20	545
38	355	155	110	29	4	5	17	675
39	293	67	116	46	1	3	8	534
40	300	207	138	24	4	4	8	685
41	253	250	99	21	2	5	8	638
42	250	107	118	17	3	1	7	503
43	366	165	76	46	1	8	11	673
44	332	216	61	78	1	0	4	692
45	316	213	74	67	1	3	11	685
46	249	88	43	44	5	2	8	439
47	291	252	213	38	3	14	17	828
48	297	177	231	50	1	13	22	791
49	461	151	88	114	1	5	7	827
50	276	122	60	40	5	6	3	512
51	244	69	63	97	5	3	1	482
52	253	85	74	74	10	2	3	501
53	266	234	81	71	1	6	13	672
54	369	100	65	45	6	4	1	590
55	225	153	46	11	4	4	6	449
56	332	163	112	10	4	4	13	638
57	254	273	213	8	0	3	22	773
58	304	268	143	26	4	5	9	759
59	275	144	125	15	5	2	7	573
60	329	184	124	55	8	2	3	705
61	351	243	183	26	1	10	6	820
62	224	185	56	3	1	0	18	487
63	288	325	131	30	3	5	6	788
64	315	151	149	173	2	4	1	795
65	298	132	63	115	5	0	6	619
66	87	89	72	64	1	1	7	321
67	256	211	202	41	13	9	17	749
68	136	134	124	20	10	3	13	440
69	221	160	128	9	14	1	7	540

Contd....

## Polling Station Level Election Results

**Winner, Runner-up and 3rd Party Position & Winning Margin According to Polling Stations in Amritsar North Assembly in Assembly Election (AE) under Amritsar Parliamentary Constituency in Punjab (2022)**

Polling Station Number	Winner Party	Winner Votes (%)	Runner-up Party	Runner-up Votes (%)	Winning Margin Votes (%)	Third Party	Third Party Votes (%)	Other Votes (%)
69A	INC	137 (42.28)	AAP	89 (27.47)	48 (14.81)	SAD	66 (20.37)	32 (9.88)
70	AAP	399 (52.71)	SAD	187 (24.7)	212 (28.01)	INC	80 (10.57)	91 (12.02)
71	AAP	153 (45.13)	SAD	108 (31.86)	45 (13.27)	INC	59 (17.4)	19 (5.6)
71A	AAP	272 (52.21)	SAD	126 (24.18)	146 (28.03)	INC	84 (16.12)	39 (7.49)
72	SAD	281 (35.39)	AAP	261 (32.87)	20 (2.52)	INC	175 (22.04)	77 (9.7)
73	AAP	179 (48.12)	SAD	112 (30.11)	67 (18.01)	INC	49 (13.17)	32 (8.6)
74	AAP	313 (47.57)	SAD	170 (25.84)	143 (21.73)	INC	119 (18.09)	56 (8.51)
75	AAP	263 (54.79)	SAD	103 (21.46)	160 (33.33)	INC	76 (15.83)	38 (7.92)
75A	AAP	236 (56.73)	SAD	105 (25.24)	131 (31.49)	INC	44 (10.58)	31 (7.45)
76	SAD	279 (40.09)	AAP	230 (33.05)	49 (7.04)	INC	132 (18.97)	55 (7.9)
77	AAP	240 (49.59)	SAD	127 (26.24)	113 (23.35)	INC	83 (17.15)	34 (7.02)
78	AAP	181 (43.51)	SAD	136 (32.69)	45 (10.82)	INC	66 (15.87)	33 (7.93)
79	AAP	268 (49.36)	SAD	154 (28.36)	114 (21)	INC	68 (12.52)	53 (9.76)
80	AAP	245 (52.69)	SAD	109 (23.44)	136 (29.25)	INC	77 (16.56)	34 (7.31)
81	AAP	308 (46.81)	SAD	220 (33.43)	88 (13.38)	INC	96 (14.59)	34 (5.17)
82	AAP	290 (51.06)	SAD	150 (26.41)	140 (24.65)	INC	94 (16.55)	34 (5.99)
83	AAP	309 (55.58)	SAD	160 (28.78)	149 (26.8)	INC	53 (9.53)	34 (6.12)
84	AAP	341 (54.47)	SAD	161 (25.72)	180 (28.75)	INC	61 (9.74)	63 (10.06)
85	AAP	260 (40.12)	SAD	191 (29.48)	69 (10.64)	INC	163 (25.15)	34 (5.25)
86	AAP	136 (49.64)	SAD	58 (21.17)	78 (28.47)	INC	54 (19.71)	26 (9.49)
86A	AAP	230 (57.79)	SAD	98 (24.62)	132 (33.17)	INC	43 (10.8)	27 (6.78)
87	AAP	404 (60.48)	SAD	113 (16.92)	291 (43.56)	INC	91 (13.62)	60 (8.98)
88	AAP	337 (52.33)	SAD	146 (22.67)	191 (29.66)	INC	110 (17.08)	51 (7.92)
89	AAP	290 (56.09)	BJP	82 (15.86)	208 (40.23)	INC	71 (13.73)	74 (14.31)
90	AAP	264 (63.92)	BJP	62 (15.01)	202 (48.91)	SAD	51 (12.35)	36 (8.72)
91	AAP	314 (50)	BJP	150 (23.89)	164 (26.11)	INC	80 (12.74)	84 (13.38)
92	AAP	209 (48.72)	BJP	145 (33.8)	64 (14.92)	INC	45 (10.49)	30 (6.99)
93	AAP	267 (52.15)	BJP	133 (25.98)	134 (26.17)	INC	57 (11.13)	55 (10.74)
94	AAP	326 (50.94)	SAD	190 (29.69)	136 (21.25)	INC	58 (9.06)	66 (10.31)
95	AAP	248 (46.01)	SAD	168 (31.17)	80 (14.84)	INC	71 (13.17)	52 (9.65)
96	AAP	442 (54.23)	SAD	214 (26.26)	228 (27.97)	INC	76 (9.33)	83 (10.18)
97	AAP	306 (47.15)	SAD	165 (25.42)	141 (21.73)	BJP	89 (13.71)	89 (13.71)
98	AAP	303 (44.69)	SAD	146 (21.53)	157 (23.16)	BJP	143 (21.09)	86 (12.68)
99	AAP	276 (46)	SAD	123 (20.5)	153 (25.5)	BJP	110 (18.33)	91 (15.17)
100	SAD	242 (41.51)	AAP	241 (41.34)	1 (0.17)	BJP	48 (8.23)	52 (8.92)

Contd....

## DISCLAIMER

The Terms of Use and Disclaimer of Datanet India Private Limited (hereinafter referred to as "Datanet") for use of this analysis report of **Amritsar North Assembly Constituency (Amritsar North Vidhan Sabha)** :-

1. **Assembly Factbook™** is a Registered Trade Mark owned by Datanet.
2. All the maps are sketched and graphical representation only and have not been drawn to the scale and also not to represent the actual geographical area or boundary of the unit.
3. The data for the aforesaid analysis is based on authentic sources and has been culled from the various publications of Census, CSO and NSSO for district and block level data, various central and state government departments, Central & State Elections Commissions and the concerned Returning Officers' releases, Electoral Rolls, Election results and allied publications, internal assessment, surveys, estimates and analysis. Therefore, certain adjustment of data at micro level may have been done to arrive closer to the macro data.
4. Data have been provided on an "As Is" and "As AVAILABLE" basis
5. The colours shown in the maps or diagram and charts of a particular party, alliance or AC are indicative and do not represent them.
6. This publication which includes maps, sheets, graphs and data would be the property under copyright of Datanet only. The user may use these for its internal study, analysis and research purposes. It's public display, re-selling or any commercial uses by the user are not allowed.
7. Datanet has taken due care and caution in compilation and processing of data and allied information, but does not guarantee the accuracy, adequacy or completeness of any information/analysis and will be not responsible for any errors or omissions or for the results obtained from the use of such information/analysis.
8. All the contents for the publication have been culled from various authentic sources and Datanet reasonably believes such sources to be reliable, but does not make any representations, express or implied as to the accuracy or fitness of use of such information. The information or contents of the information/analysis do not constitute advice and should not be relied upon in making (or refraining from making) any decision. Any reliance placed upon the information provided by Datanet is the sole responsibility and strictly at the user's risk.
9. In no event will Datanet be liable for any damages (including, without limitation, damages for loss of business projects, or loss of profits) arising in contract, tort or otherwise from the use of or inability to use any of its contents, or from any action taken (or refrained from being taken) as a result of using the analysis or any of its contents. Datanet its directors, owners, editors, officials, employees, distributor and agents or any associate will not be liable for any errors in the information contained or any consequences arising from the use of the contents of the provided information/analysis.
10. If any provision of these terms and conditions is held invalid or illegal or unenforceable for any reason by any court of competent jurisdiction, such provision shall be severed and the remainder of provisions of the terms and conditions shall continue in full force and effect as if the Term of Use had been executed with the invalid, illegal or unenforceable provision eliminated.
11. If there are any discrepancies in the information provided, please bring it to attention of Datanet for suitable rectification measures.

**Buy Online This Complete Book At  
Datanet India eBooks Store**

**[www.indiastatpublications.com](http://www.indiastatpublications.com)**

**or go directly at**

**[http://www.indiastatpublications.com/  
Assembly\\_factbook/Punjab/Amritsar/ Amritsar\\_North](http://www.indiastatpublications.com/Assembly_factbook/Punjab/Amritsar/Amritsar_North)**



**i** indiastat**elections**

ISBN : 978-93-5802-676-4



9 789358 026764