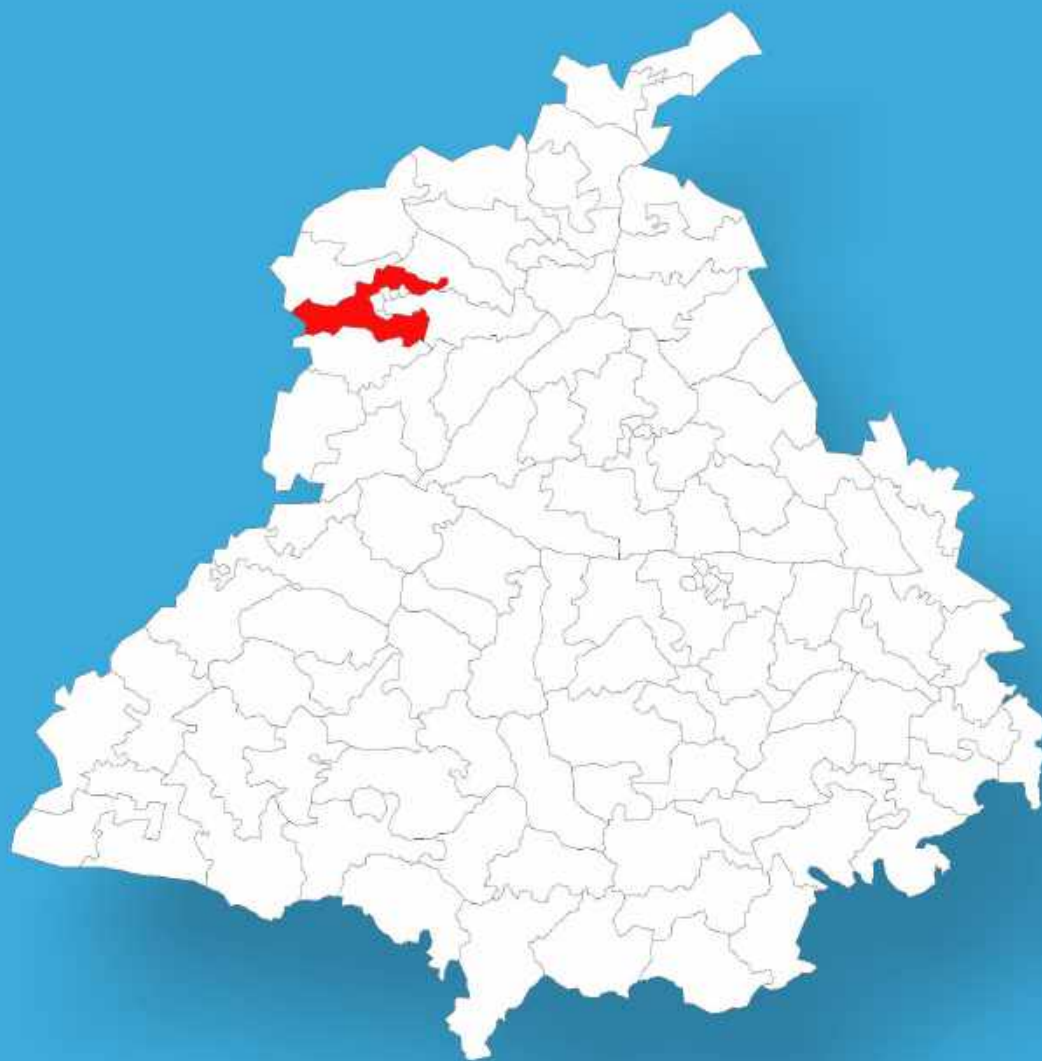




Punjab

Assembly Factbook™

Attari Assembly Constituency



Key Electoral Data of Attari
Assembly Constituency (Vidhan Sabha)

Punjab

Assembly Factbook™

Attari Assembly Constituency



Attari Vidhan Sabha

Editor & Director

Dr. R.K. Thukral

Research Editor

Dr. Shafeeq Rahman

Compiled, Researched and Published by Datanet India Pvt. Ltd.

D-100, 1st Floor,

Okhla Industrial Area, Phase-I,

New Delhi- 110020.

Ph.: 91-11- 43580781-84

Email : support@indiastatpublications.com

Website : www.indiastatelections.com

Online Book Store :

www.indiastatpublications.com

Report No. : AFB/PB-020-0125

ISBN : 978-93-5822-506-8

First Edition : January, 2018

Eighth Updated Edition : January, 2025

Price : Rs.11500/-

US\$ 310

© **Datanet India Pvt. Ltd.**

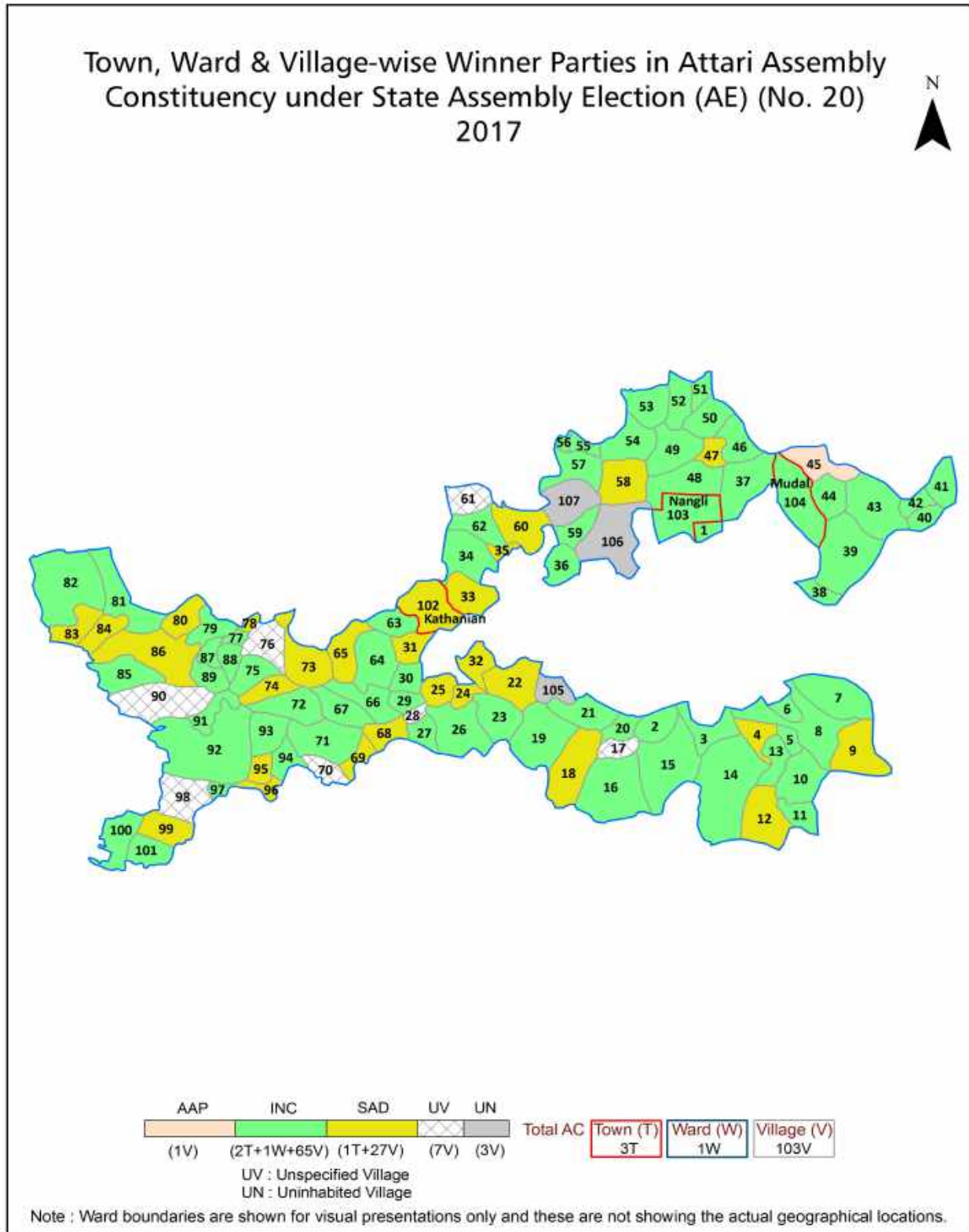
All rights reserved. No part of this book may be reproduced, stored in a retrieval system or transmitted in any form or by any means, mechanical photocopying, photographing, scanning, recording or otherwise without the prior written permission of the publisher. Please refer to Disclaimer at page no. 224 for the use of this publication.

Printed in India

Contents

No.	Particulars	Page No.
	Introduction	
1	Assembly Constituency - (Vidhan Sabha) at a Glance Features of Assembly as per Delimitation Commission of India (2008)	1-2
	Location and Political Maps	
2	Location Map Boundaries of Assembly Constituency - (Vidhan Sabha) in District Boundaries of Assembly Constituency under Parliamentary Constituency - (Lok Sabha) Town, Locality & Village-wise Winner Parties-2024, 2022, 2019, 2017, 2014, 2012 and 2009	3-11
	Administrative Setup (2011)	
3	District Sub-district Towns Villages Inhabited Villages Uninhabited Villages Village Panchayat Intermediate Panchayat	12-19
	Demographics (2011)	
4	Population Households Rural/Urban Population Towns and Villages by Population Size Sex Ratio (Total & 0-6 Years) Religious Population Social Population Literacy Rate	20-21
	Electoral Features	
5	Important Dates of Last Elections Held Electors by Gender Service Electors Voters Voters Turnout Polling Stations & Average Number of Electors per Polling Station Electors by Age Group Present Elected Representatives	22-27
	Historical Summary Election Results	
6	Vote Share of Major Parties Winning Margin (Number & Percentage) Polarity of Parties Summary Result of Assembly Segment of Parliamentary Elections 2024, 2019, 2014, 2009, 2004 and 1999 Summary Result of Assembly Elections 2022, 2017, 2012, 2007, 2002, 1997, 1992, 1985, 1980, 1977, 1972, 1969 and 1967	28-50
	Polling Station Level Election Results	
7	Name and Number of Polling Station 2024, 2022, 2019, 2017, 2014, 2012 and 2009 Polling Station-wise Electors, Voters & Voters Turnout 2024, 2022, 2019, 2017, 2014, 2012 and 2009 Polling Station wise Elections Results 2024, 2022, 2019, 2017, 2014, 2012 and 2009	51-165
8	Panchayat Election Results Panchayat Result 2013	166-205
	Share of Assembly Constituency	
9	Share of Assembly Constituency - (Vidhan Sabha) in State, District and Parliamentary Constituency - (Lok Sabha)	206
	Socio-Economic Amenities (2011)	
10	Access to Administrative Units Agricultural, Manufacturing and Industrial Commodities Demographic Indicators Education Health & Manpower Drinking Water Supply Sanitation Entertainment and Recreations Infrastructure Power Food Allocation Distribution and Marketing of Agriculture Commodities Infrastructure Transport and Road Infrastructure Communication Banking and Financial Services Land Use Irrigation Source	208-222
11	Abbreviation & Sources	223
12	Disclaimer	224

Location & Political Map



Administrative Setup

List of Village Panchayat & Intermediate Panchayat (Block) Name- 2011

Village Name	Village Panchayat Name	Intermediate Panchayat Name
Rajatal (424)	Rajatal	Attari
Achint Kot (404)	Achint Kot	Attari
Attari (392)	Attari (392)	Attari
Bagrian (418)	Bagrian	Attari
Bal (345)	Bal	Verka
Bal Kalan (340)	Bal-Kalan	Verka
Bal Khurd (339)	Bal-Khurd	Verka
Basarke (358) (part)	Basarke	Attari
Basarke Gillan (417)	Basarke-Gillan	Attari
Bashambarpura (143)	Bashambarpura	Jandiala Guru
Bhadiar (401)	Bhadiar	Attari
Bhagtupura (260) (part)	Bhagtupura	Jandiala Guru
Bhaini Gillan (341)	Bhaini-Gillan	Verka
Bhaini Rajputtan (425)	Bhaini Rajputtan	Attari
Bhakna kalan (408)	Bhakna Kalan	Attari
Bhakna Khurd (409)	Bhakna Khurd	Attari
Bharopal (427)	Bharopal	Attari
Birbalpura (336)	Biralpura	Majitha
Bohad (276)	Bohad	Attari
Bohru (269)	Bohru	Attari
But (140)	But	Jandiala Guru
Chabba (2670)	Chabba	Attari
Chak Heir (411)	Chak-Heir	Verka
Chakmukand (363)	Chakmukand	Attari
Chatiwind (278)	Chatiwind	Attari
Chicha (414)	Chicha	Attari
Dande (394)	Dande	Attari
Daoke (426)	Daoke	Attari
Dhanoia Kalan (388)	Dhanoia Kalan	Attari

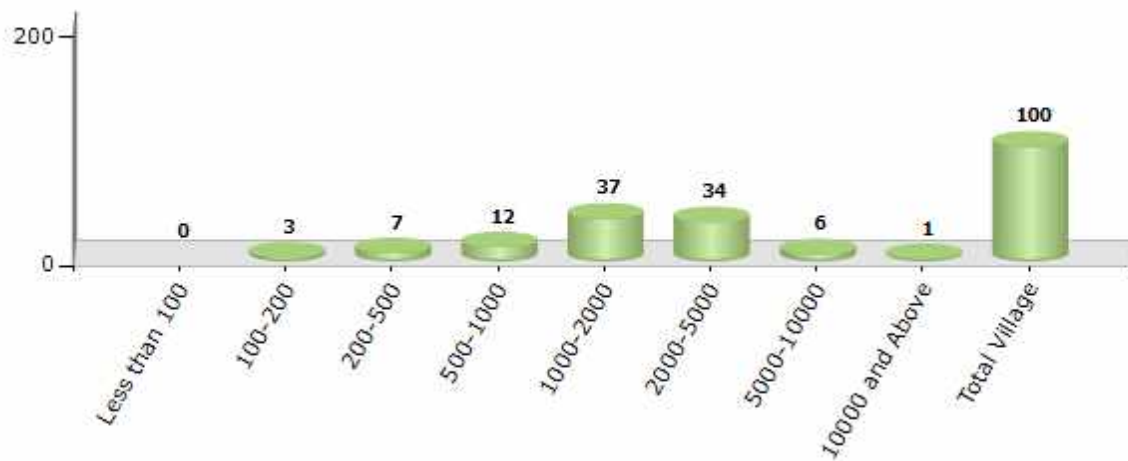
Contd....

Demographics

Number of Villages by Population Size - 2011

Less than 100	100-200	200-500	500-1000	1000-2000	2000-5000	5000-10000	10000 and Above	Total Village
0	3	7	12	37	34	6	1	100

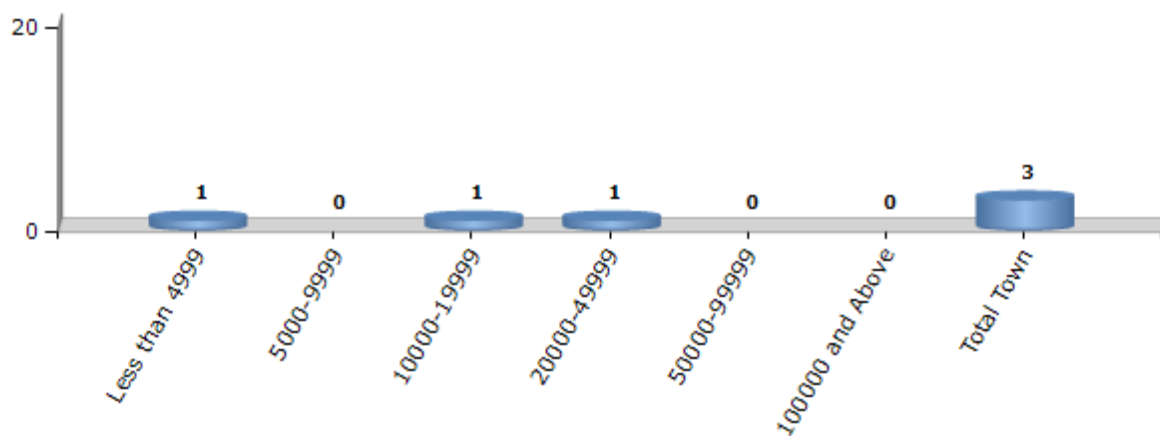
Number of Villages by Population Size - 2011



Number of Towns by Population Size - 2011

Less than 4999	5000-9999	10000-19999	20000-49999	50000-99999	100000 and Above	Total Town
1	0	1	1	0	0	3

Number of Towns by Population Size - 2011

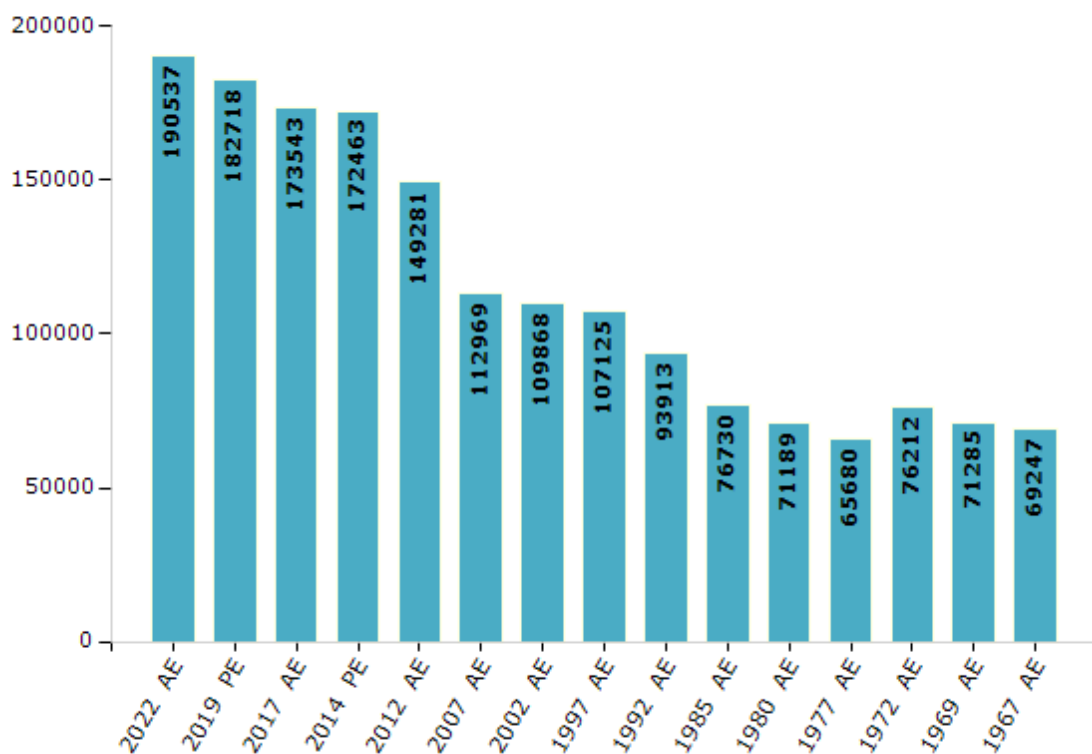


Electoral Features

Electors by Male & Female

Year	Male	Female	Others	Total	Year	Male	Female	Others	Total
2022 AE	102724	87810	3	190537	1992 AE	50164	43749	-	93913
2019 PE	99077	83631	10	182718	1985 AE	40678	36052	-	76730
2017 AE	94499	79041	3	173543	1980 AE	37508	33681	-	71189
2014 PE	93555	78907	1	172463	1977 AE	36408	29272	-	65680
2012 AE	80086	69195	0	149281	1972 AE	39058	37154	-	76212
2009 PE	-	-	-	-	1969 AE	36876	34409	-	71285
2007 AE	58789	54180	-	112969	1967 AE	-	-	-	69247
2004 PE	-	-	-	-	1962 AE	-	-	-	-
2002 AE	57598	52270	-	109868	1957 AE	-	-	-	-
1999 PE	-	-	-	-	1952 AE	-	-	-	-
1997 AE	56501	50624	-	107125					

Number of Electors



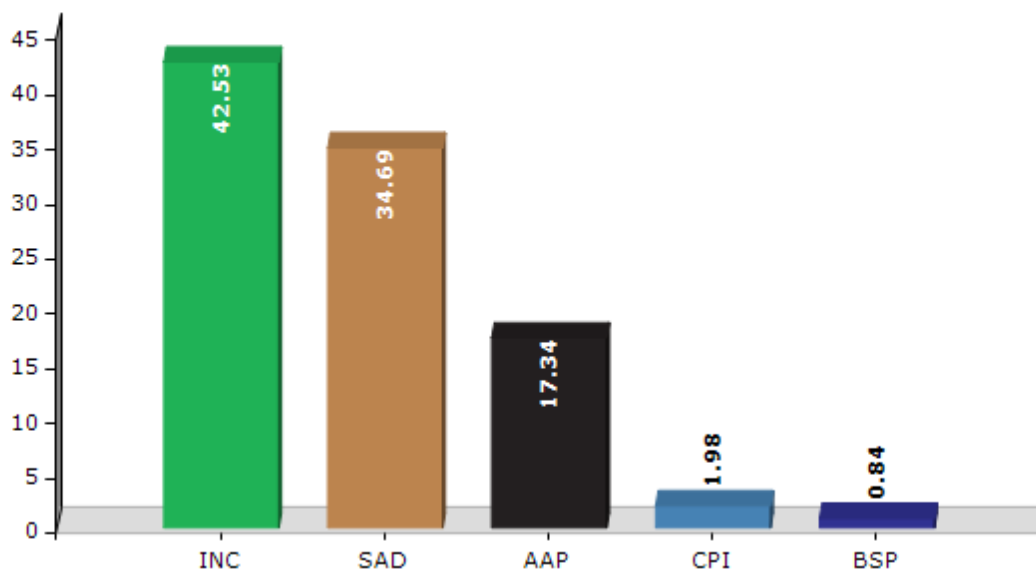
Note : AE : Assembly Election, PE : Assembly Segment of Parliamentary Election

Historical Summary Election Results

Summary Result of Assembly Election - 2017

Candidate Name	Party	Votes	Votes %
Tarsem Singh D.C.	INC	55335	42.53
Gulzar Singh Ranike	SAD	45133	34.69
Jaswinder Singh Jahangir	AAP	22558	17.34
Gurdeep Singh	CPI	2581	1.98
Sukhwantjit Kaur	BSP	1088	0.84
Sarbjit Kumar	BSP(A)	492	0.38
Manjit Singh	SLDP	449	0.35
Jagtar Singh Gill	DEMSWP	431	0.33
Mangat Singh	IND	426	0.33
Mohinder Singh	DPIN	385	0.3
Hardev Singh	APPA	340	0.26
	NOTA	900	0.69

Votes Percentage of Top Parties - 2017



Polling Station Level Election Results

Number and Name of Polling Stations (PS) (2022)

Number of Polling Stations	Name of Polling Stations	Number of Polling Stations	Name of Polling Stations
1	Government Elementary School, Dhanoa Kalan	22	Government Elementary School, Kaunke
2	Government Elementary School, Dhanoa Kalan	23	Government. Middle School, Neshta
3	Govt. High .School, Mode	24	Government. Middle School, Neshta
4	Govt. High .School, Mode	25	Govt.Ele.School, Jhanjarpur
5	Government Elementary School, Dhanoa Khurd	26	Government Elementry School, Gharindi
6	Government Elementary School, Hardo Rattan	27	Government Elementry School, Gharinda
7	Govt Elementry School Attalgarh	28	Government Elementry School, Gharinda
8	Government Elementary School, Dande	29	Government Elementry School, Lahorimal
9	Government Secondary School, Ranike	30	Government Elementary School, Khasa Pind
10	Government Secondary School, Ranike	31	Government Secondary School, Khasa Bazar
11	Government Elementry School, Bhadiar	32	Government. Elementary School, Chuk Mukand
12	Government Elementry School, Rangarh	33	Government. Elementary School, Chuk Mukand
13	Govt.Ele.School,Atari (Boys)	34	Government Elementry School, Heir
14	Govt.Ele.School,Atari (Boys)	35	Govt. Sen. Sec. School, Bhakna Kalan
15	Govt. Sec. School,(Girls), Atari	36	Govt. Sen. Sec. School, Bhakna Kalan
16	Govt. Sec. School,(Girls), Atari	37	Govt. Sen. Sec. School, Bhakna Kalan
17	Govt.Sen. Sec. School,Attari	38	Government Secondary School, Bhakna Khurd
18	Govt.Sen. Sec. School,Attari	39	Government Secondary School, Bhakna Khurd
19	Government. Elementary School, Rorhanwala Kalan	40	Government Elementry School, Achintkot
20	Govt.Ele.School,Rorhanwala Khurad	41	Government Elementry School, Hoshiar Nagar
21	Government Elementary School, Kaunke	42	Government Elementry School, Hoshiar Nagar

Contd....

Polling Station Level Election Results

Polling Station-wise Votes Secured by Overall Top Five Parties in Attari Assembly in Assembly Election (AE) under Amritsar Parliamentary Constituency in Punjab (2022)

Number of Polling Station	Winner - Jaswinder Singh (AAP)	Runner-up - Gulzar Singh Ranike (SAD)	3rd - Tarsem Singh Sialka (INC)	4th - Balwinder Kaur (BJP)	5th - Resham Singh (IND)	NOTA	Other	Total Votes Secured
36	305	142	96	10	3	9	21	586
37	338	87	16	2	0	9	16	468
38	169	187	94	22	8	2	4	486
39	147	146	171	29	6	6	11	516
40	180	183	218	2	6	4	18	611
41	195	165	111	4	3	10	22	510
42	212	160	89	5	11	4	16	497
43	411	271	90	6	10	6	23	817
44	225	294	61	7	6	11	16	620
45	324	129	33	2	10	9	12	519
46	363	166	47	3	3	6	9	597
47	353	209	39	1	11	4	10	627
48	309	209	12	3	2	5	9	549
49	246	125	174	13	8	8	7	581
50	212	195	33	5	0	8	10	463
51	209	200	51	25	3	6	13	507
52	140	93	121	4	4	2	10	374
53	337	165	82	0	8	14	13	619
54	230	95	23	1	2	2	6	359
55	345	210	152	2	1	2	15	727
56	136	104	96	2	1	2	3	344
57	329	165	64	5	10	7	16	596
58	244	199	193	11	2	10	12	671
59	249	179	117	11	6	9	20	591
60	210	272	187	5	2	8	11	695
61	268	202	94	4	9	17	16	610
62	331	183	59	8	1	13	14	609
63	210	181	139	15	3	5	27	580
64	138	137	377	32	4	6	16	710
65	265	241	31	4	5	1	19	566
66	226	124	145	5	12	5	29	546
67	302	77	63	1	5	3	7	458
68	377	197	167	9	4	12	17	783
69	308	190	189	11	5	25	21	749
70	341	176	100	10	10	5	14	656

Contd....

Polling Station Level Election Results

Winner, Runner-up and 3rd Party Position & Winning Margin According to Polling Stations in Attari Assembly in Assembly Election (AE) under Amritsar Parliamentary Constituency in Punjab (2022)

Polling Station Number	Winner Party	Winner Votes (%)	Runner-up Party	Runner-up Votes (%)	Winning Margin Votes (%)	Third Party	Third Party Votes (%)	Other Votes (%)
71	SAD	245 (37.63)	AAP	206 (31.64)	39 (5.99)	INC	176 (27.04)	24 (3.69)
72	SAD	190 (35.25)	AAP	180 (33.4)	10 (1.85)	INC	144 (26.72)	25 (4.64)
73	AAP	483 (53.97)	SAD	317 (35.42)	166 (18.55)	INC	64 (7.15)	31 (3.46)
74	AAP	441 (46.18)	SAD	367 (38.43)	74 (7.75)	INC	98 (10.26)	49 (5.13)
75	AAP	493 (55.58)	SAD	299 (33.71)	194 (21.87)	INC	50 (5.64)	45 (5.07)
76	AAP	332 (50.69)	SAD	216 (32.98)	116 (17.71)	INC	72 (10.99)	35 (5.34)
77	SAD	283 (43.81)	AAP	194 (30.03)	89 (13.78)	INC	119 (18.42)	50 (7.74)
78	AAP	449 (57.94)	SAD	180 (23.23)	269 (34.71)	INC	107 (13.81)	39 (5.03)
79	AAP	500 (67.2)	SAD	129 (17.34)	371 (49.86)	INC	68 (9.14)	47 (6.32)
80	AAP	277 (37.95)	SAD	217 (29.73)	60 (8.22)	INC	152 (20.82)	84 (11.51)
81	AAP	434 (64.2)	SAD	166 (24.56)	268 (39.64)	INC	53 (7.84)	23 (3.4)
82	AAP	335 (50.99)	INC	169 (25.72)	166 (25.27)	SAD	118 (17.96)	35 (5.33)
83	AAP	422 (60.37)	INC	131 (18.74)	291 (41.63)	SAD	124 (17.74)	22 (3.15)
84	AAP	438 (61)	SAD	121 (16.85)	317 (44.15)	INC	120 (16.71)	39 (5.43)
85	AAP	348 (48.54)	INC	189 (26.36)	159 (22.18)	SAD	134 (18.69)	46 (6.42)
86	AAP	488 (59.73)	SAD	254 (31.09)	234 (28.64)	INC	34 (4.16)	41 (5.02)
87	AAP	247 (42.01)	INC	180 (30.61)	67 (11.4)	SAD	123 (20.92)	38 (6.46)
88	INC	179 (42.62)	AAP	122 (29.05)	57 (13.57)	SAD	89 (21.19)	30 (7.14)
89	AAP	183 (45.3)	SAD	109 (26.98)	74 (18.32)	INC	87 (21.53)	25 (6.19)
90	AAP	377 (44.99)	SAD	216 (25.78)	161 (19.21)	INC	213 (25.42)	32 (3.82)
91	SAD	293 (40.86)	INC	279 (38.91)	14 (1.95)	AAP	116 (16.18)	29 (4.04)
92	SAD	249 (44.7)	AAP	153 (27.47)	96 (17.23)	INC	139 (24.96)	16 (2.87)
93	AAP	364 (60.36)	SAD	144 (23.88)	220 (36.48)	INC	64 (10.61)	31 (5.14)
94	AAP	268 (45.73)	SAD	188 (32.08)	80 (13.65)	INC	107 (18.26)	23 (3.92)
95	AAP	220 (46.81)	SAD	118 (25.11)	102 (21.7)	INC	104 (22.13)	28 (5.96)
96	SAD	315 (38.09)	AAP	301 (36.4)	14 (1.69)	INC	131 (15.84)	80 (9.67)
97	SAD	341 (46.21)	AAP	209 (28.32)	132 (17.89)	INC	162 (21.95)	26 (3.52)
98	AAP	358 (45.72)	SAD	280 (35.76)	78 (9.96)	INC	121 (15.45)	24 (3.07)
99	AAP	414 (55.05)	SAD	170 (22.61)	244 (32.44)	INC	109 (14.49)	59 (7.85)
100	AAP	350 (42.27)	INC	236 (28.5)	114 (13.77)	SAD	202 (24.4)	40 (4.83)
101	INC	292 (31.84)	SAD	268 (29.23)	24 (2.61)	AAP	259 (28.24)	98 (10.69)
102	INC	405 (46.02)	AAP	229 (26.02)	176 (20)	SAD	219 (24.89)	27 (3.07)
103	AAP	208 (41.52)	SAD	146 (29.14)	62 (12.38)	INC	106 (21.16)	41 (8.18)
104	AAP	434 (55.22)	SAD	214 (27.23)	220 (27.99)	INC	114 (14.5)	24 (3.05)
105	SAD	289 (36.54)	AAP	284 (35.9)	5 (0.64)	INC	162 (20.48)	56 (7.08)

Contd....

Socio-Economic Amenities - Rural

Access to Education Facilities

Particulars	Number of Villages (% of Population)				
	Available	Not Available	If Not Available (Distance of Nearest Facility)		
			A	B	C
Govt. Primary School	97 (100)	3 (0)	3 (0)	0 (0)	0 (0)
Private Primary School	46 (55)	54 (45)	0 (0)	0 (0)	0 (0)
Govt. Middle School	65 (85)	35 (15)	26 (11)	2 (2)	0 (0)
Private Middle School	35 (45)	65 (55)	3 (1)	0 (0)	0 (0)
Govt. Secondary School	30 (55)	70 (45)	35 (24)	21 (12)	0 (0)
Private Secondary School	19 (37)	81 (63)	8 (5)	4 (3)	0 (0)
Govt. Senior Secondary School	17 (36)	83 (64)	40 (26)	22 (17)	4 (4)
Private Senior Secondary School	8 (15)	92 (85)	12 (11)	3 (4)	1 (0)
Govt. Arts and Science Degree College	1 (0)	99 (100)	6 (3)	22 (27)	13 (13)
Private Arts and Science Degree College	3 (2)	97 (98)	8 (6)	29 (28)	19 (20)
Govt. Engineering College	0 (0)	100 (100)	1 (1)	14 (19)	14 (12)
Private Engineering College	2 (2)	98 (98)	8 (6)	37 (40)	24 (21)
Govt. Medicine College	0 (0)	100 (100)	2 (2)	17 (23)	39 (33)
Private Medicine College	0 (0)	100 (100)	4 (1)	20 (24)	18 (16)
Govt. Management Institute	0 (0)	100 (100)	1 (1)	18 (23)	34 (31)
Private Management Institute	1 (1)	99 (99)	2 (1)	16 (18)	28 (24)
Govt. Polytechnic	0 (0)	100 (100)	3 (4)	21 (23)	41 (33)
Private Polytechnic	1 (1)	99 (99)	1 (0)	15 (20)	18 (19)
Govt. Vocational Training School/ITI	2 (2)	98 (98)	9 (6)	23 (25)	36 (38)
Private Vocational Training School/ITI	1 (1)	99 (99)	1 (0)	13 (16)	15 (12)
Govt. Non Formal Training Centre	0 (0)	100 (100)	3 (2)	25 (30)	38 (34)
Private Non Formal Training Centre	0 (0)	100 (100)	4 (2)	15 (16)	15 (17)
Govt. School For Disabled	0 (0)	100 (100)	4 (3)	23 (27)	44 (41)
Private School For Disabled	0 (0)	100 (100)	1 (0)	15 (16)	13 (13)
Government Others	0 (0)	100 (100)	1 (2)	13 (19)	15 (15)
Private Others	0 (0)	100 (100)	1 (1)	14 (10)	56 (52)

Note : Distance A : Less than 5 km; B : Between 5-10 km; C : 10+ km.; Source : Data Analysis is based on 2011 Census.

DISCLAIMER

The Terms of Use and Disclaimer of Datanet India Private Limited (hereinafter referred to as "Datanet") for use of this analysis report of **Attari Assembly Constituency (Attari Vidhan Sabha)** :-

1. **Assembly Factbook™** is a Registered Trade Mark owned by Datanet.
2. All the maps are sketched and graphical representation only and have not been drawn to the scale and also not to represent the actual geographical area or boundary of the unit.
3. The data for the aforesaid analysis is based on authentic sources and has been culled from the various publications of Census, CSO and NSSO for district and block level data, various central and state government departments, Central & State Elections Commissions and the concerned Returning Officers' releases, Electoral Rolls, Election results and allied publications, internal assessment, surveys, estimates and analysis. Therefore, certain adjustment of data at micro level may have been done to arrive closer to the macro data.
4. Data have been provided on an "As Is" and "As AVAILABLE" basis
5. The colours shown in the maps or diagram and charts of a particular party, alliance or AC are indicative and do not represent them.
6. This publication which includes maps, sheets, graphs and data would be the property under copyright of Datanet only. The user may use these for its internal study, analysis and research purposes. It's public display, re-selling or any commercial uses by the user are not allowed.
7. Datanet has taken due care and caution in compilation and processing of data and allied information, but does not guarantee the accuracy, adequacy or completeness of any information/analysis and will be not responsible for any errors or omissions or for the results obtained from the use of such information/analysis.
8. All the contents for the publication have been culled from various authentic sources and Datanet reasonably believes such sources to be reliable, but does not make any representations, express or implied as to the accuracy or fitness of use of such information. The information or contents of the information/analysis do not constitute advice and should not be relied upon in making (or refraining from making) any decision. Any reliance placed upon the information provided by Datanet is the sole responsibility and strictly at the user's risk.
9. In no event will Datanet be liable for any damages (including, without limitation, damages for loss of business projects, or loss of profits) arising in contract, tort or otherwise from the use of or inability to use any of its contents, or from any action taken (or refrained from being taken) as a result of using the analysis or any of its contents. Datanet its directors, owners, editors, officials, employees, distributor and agents or any associate will not be liable for any errors in the information contained or any consequences arising from the use of the contents of the provided information/analysis.
10. If any provision of these terms and conditions is held invalid or illegal or unenforceable for any reason by any court of competent jurisdiction, such provision shall be severed and the remainder of provisions of the terms and conditions shall continue in full force and effect as if the Term of Use had been executed with the invalid, illegal or unenforceable provision eliminated.
11. If there are any discrepancies in the information provided, please bring it to attention of Datanet for suitable rectification measures.

**Buy Online This Complete Book At
Datanet India eBooks Store**

www.indiastatpublications.com

or go directly at

[http://www.indiastatpublications.com/
Assembly_factbook/Punjab/Amritsar/ Attari](http://www.indiastatpublications.com/Assembly_factbook/Punjab/Amritsar/Attari)

  **indiastat**elections

