



Punjab

Assembly Factbook™

Majitha Assembly Constituency



Key Electoral Data of Majitha
Assembly Constituency (Vidhan Sabha)

Punjab

Assembly Factbook™

Majitha Assembly Constituency



Majitha Vidhan Sabha

Editor & Director

Dr. R.K. Thukral

Research Editor

Dr. Shafeeq Rahman

Compiled, Researched and Published by Datanet India Pvt. Ltd.

D-100, 1st Floor,

Okhla Industrial Area, Phase-I,

New Delhi- 110020.

Ph.: 91-11- 43580781-84

Email : support@indiastatpublications.com

Website : www.indiastatelections.com

Online Book Store :

www.indiastatpublications.com

Report No. : AFB/PB-013-0125

ISBN : 978-93-5822-525-9

First Edition : January, 2018

Eighth Updated Edition : January, 2025

Price : Rs.11500/-

US\$ 310

© **Datanet India Pvt. Ltd.**

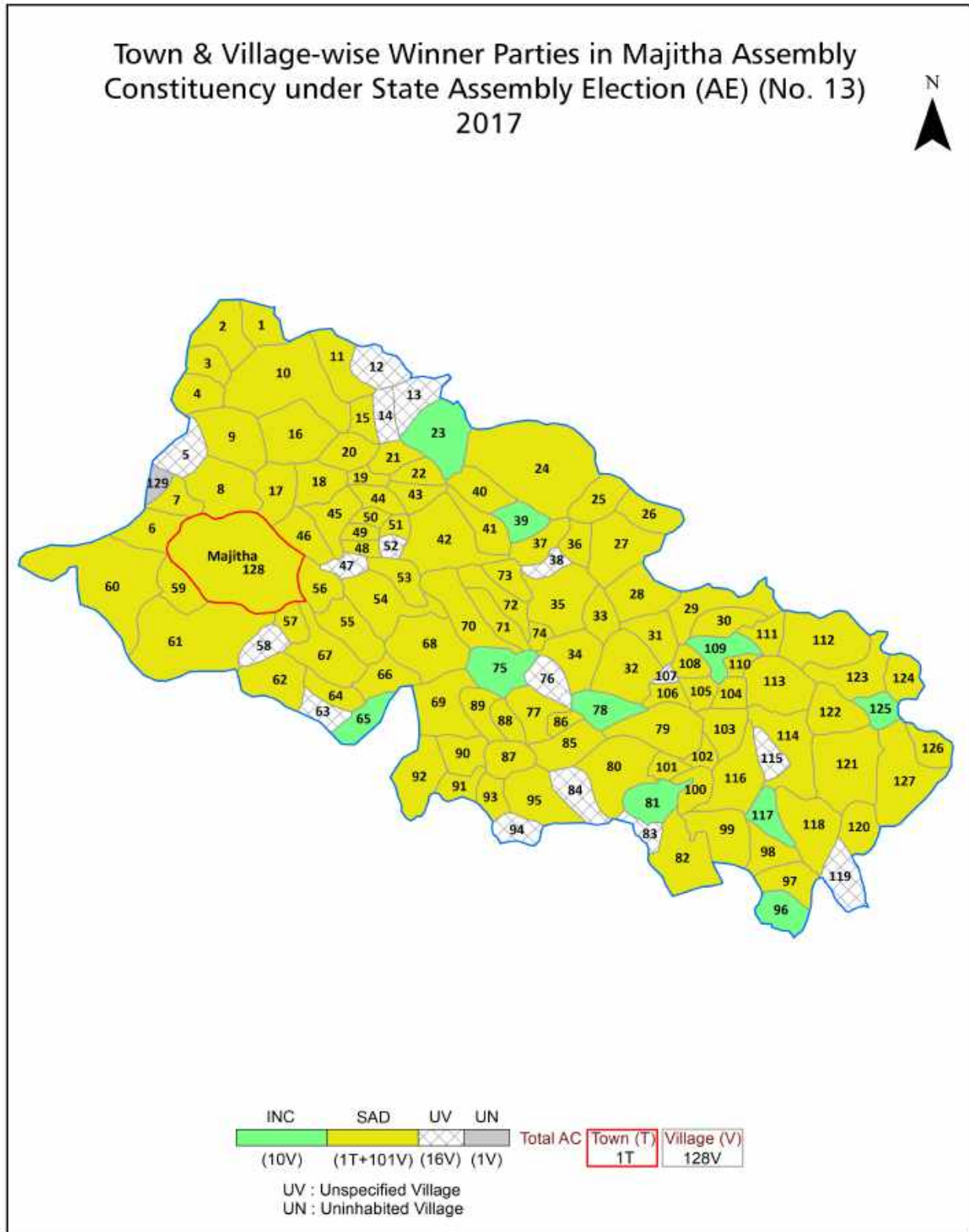
All rights reserved. No part of this book may be reproduced, stored in a retrieval system or transmitted in any form or by any means, mechanical photocopying, photographing, scanning, recording or otherwise without the prior written permission of the publisher. Please refer to Disclaimer at page no. 233 for the use of this publication.

Printed in India

Contents

No.	Particulars	Page No.
	Introduction	
1	Assembly Constituency - (Vidhan Sabha) at a Glance Features of Assembly as per Delimitation Commission of India (2008)	1-2
	Location and Political Maps	
2	Location Map Boundaries of Assembly Constituency - (Vidhan Sabha) in District Boundaries of Assembly Constituency under Parliamentary Constituency - (Lok Sabha) Town & Village-wise Winner Parties- 2024, 2022, 2019, 2017, 2014, 2012 and 2009	3-11
	Administrative Setup (2011)	
3	District Sub-district Towns Villages Inhabited Villages Uninhabited Villages Village Panchayat Intermediate Panchayat	12-19
	Demographics (2011)	
4	Population Households Rural/Urban Population Towns and Villages by Population Size Sex Ratio (Total & 0-6 Years) Religious Population Social Population Literacy Rate	20-21
	Electoral Features	
5	Important Dates of Last Elections Held Electors by Gender Service Electors Voters Voters Turnout Polling Stations & Average Number of Electors per Polling Station Electors by Age Group Present Elected Representatives	22-27
	Historical Summary Election Results	
6	Vote Share of Major Parties Winning Margin (Number & Percentage) Polarity of Parties Summary Result of Assembly Segment of Parliamentary Elections 2024, 2019, 2014, 2009, 2004 and 1999 Summary Result of Assembly Elections 2022, 2017, 2012, 2007, 2002, 1997, 1992, 1985, 1980, 1977, 1972, 1969, 1967, 1962 and 1957	28-52
	Polling Station Level Election Results	
7	Name and Number of Polling Station 2024, 2022, 2019, 2017, 2014, 2012 and 2009 Polling Station-wise Electors, Voters & Voters Turnout 2024, 2022, 2019, 2017, 2014, 2012 and 2009 Polling Station wise Elections Results 2024, 2022, 2019, 2017, 2014, 2012 and 2009	53-174
8	Panchayat Election Results Panchayat Result 2013	175-214
	Share of Assembly Constituency	
9	Share of Assembly Constituency - (Vidhan Sabha) in State, District and Parliamentary Constituency - (Lok Sabha)	215
	Socio-Economic Amenities (2011)	
10	Access to Administrative Units Agricultural, Manufacturing and Industrial Commodities Demographic Indicators Education Health & Manpower Drinking Water Supply Sanitation Entertainment and Recreations Infrastructure Power Food Allocation Distribution and Marketing of Agriculture Commodities Infrastructure Transport and Road Infrastructure Communication Banking and Financial Services Land Use Irrigation Source	217-231
11	Abbreviation & Sources	232
12	Disclaimer	233

Location & Political Map



Administrative Setup

List of Village Panchayat & Intermediate Panchayat (Block) Name- 2011

Village Name	Village Panchayat Name	Intermediate Panchayat Name
Abdal (229)	Abdal	Majitha
Ajaibwali (293)	Ajaibwali	Majitha
Alkare (225)	Alkare	Majitha
Arjan Manga (109)	Arjan Manga	Tarsika
Athwal (203)	Athwal	Tarsika
Athwal (313)	Athwal	Majitha
Babowal (191)	Babowal	Majitha
Bagga (207)	Bagga	Tarsika
Bala Chak (194)	Bala Chak Mashmula Khaira	Tarsika
Ballowali (186)	Ballowali	Tarsika
Bathu Chak (197)	Bathu Chak	Tarsika
Begewal (296)	Begewal	Majitha
Bhaini Lidhran (312)	Bhaini Lidhran	Majitha
Bhangali (302)	Bhangali	Majitha
Bhangwan (326)	Bhangwan	Majitha
Bhilowal (179)	Bhilowal	Tarsika
Bhoe (184)	Bhoe	Tarsika
Bhoewal (201)	Bhoewal	Tarsika
Bhoma (315)	Bhoma	Majitha
Bhoya Fatehgarh (228)	Bhoya Fatehgarh	Majitha
Bhullar Hans (176)	Bhullar Hans	Majitha
Binjarwal (100)	Binjarwal	Tarsika
Boparai (185)	Boparai	Tarsika
Borewal Afgana (318)	Berewal Afgana	Majitha
Borewal Kang (301)	Borewal Kang	Majitha
Budha Theh (320)	Budha Theh	Majitha
Bulara (114)	Bulara	Tarsika
Burj Nauabad (306)	Burj Nauabad	Majitha
Chachowali (216)	Chachowali	Majitha

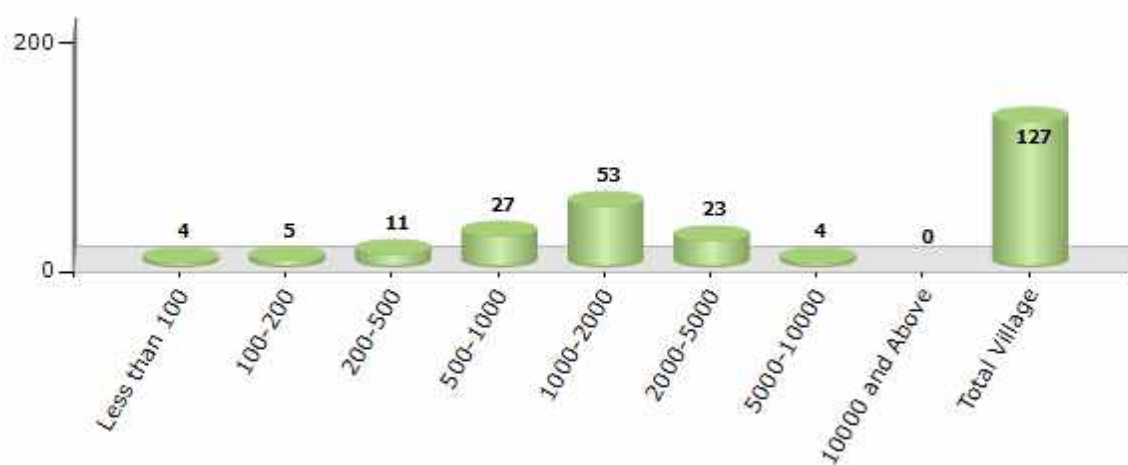
Contd....

Demographics

Number of Villages by Population Size - 2011

Less than 100	100-200	200-500	500-1000	1000-2000	2000-5000	5000-10000	10000 and Above	Total Village
4	5	11	27	53	23	4	0	127

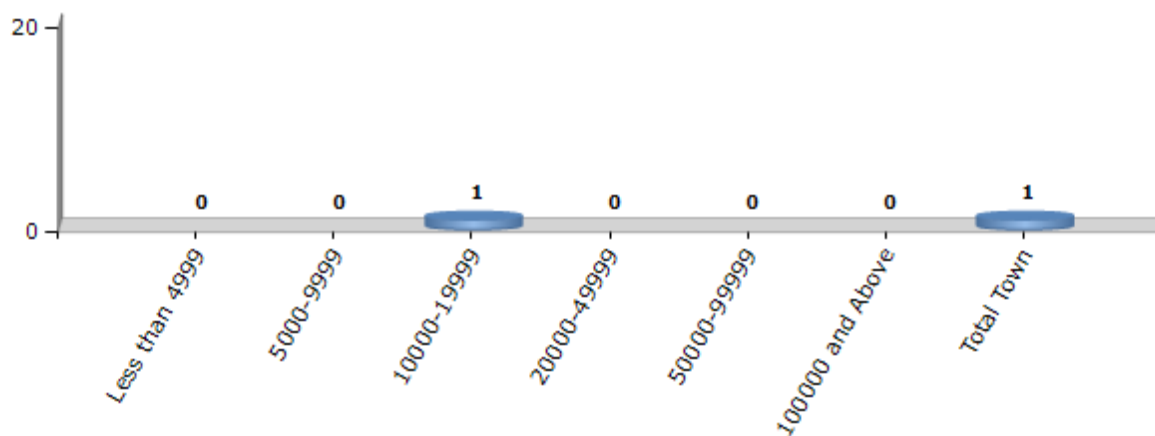
Number of Villages by Population Size - 2011



Number of Towns by Population Size - 2011

Less than 4999	5000-9999	10000-19999	20000-49999	50000-99999	100000 and Above	Total Town
0	0	1	0	0	0	1

Number of Towns by Population Size - 2011

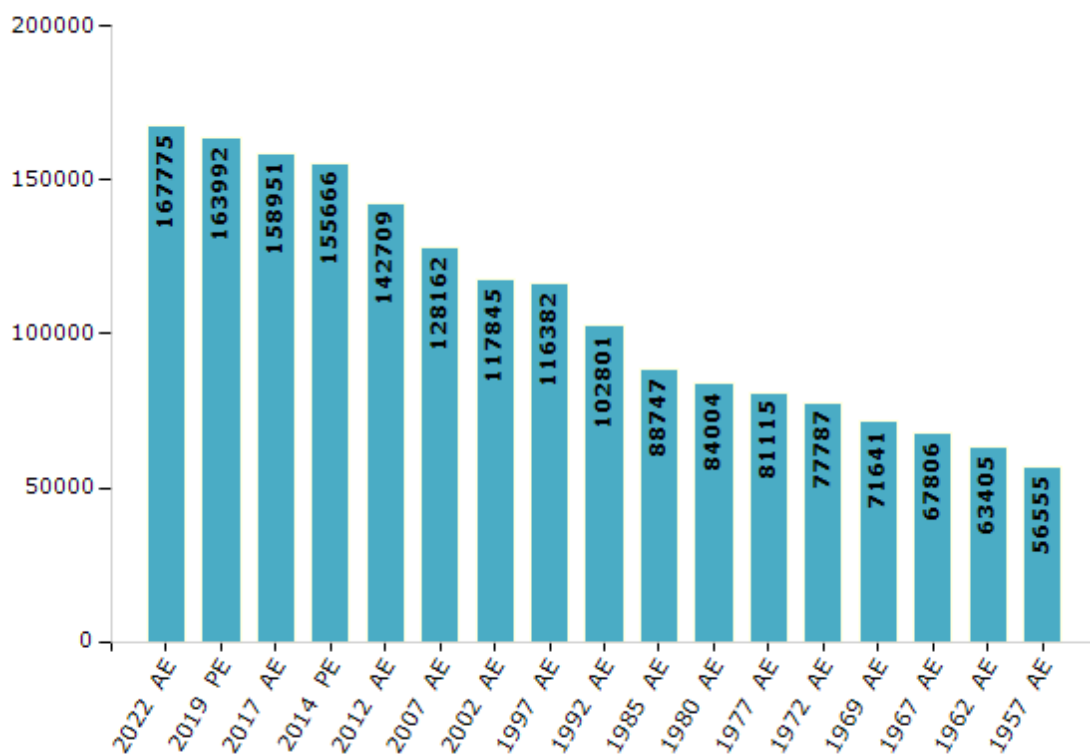


Electoral Features

Electors by Male & Female

Year	Male	Female	Others	Total	Year	Male	Female	Others	Total
2022 AE	88237	79538	0	167775	1992 AE	57329	45472	-	102801
2019 PE	86278	77709	5	163992	1985 AE	48839	39908	-	88747
2017 AE	83943	75004	4	158951	1980 AE	50609	33395	-	84004
2014 PE	81106	74559	1	155666	1977 AE	46432	34683	-	81115
2012 AE	75014	67695	0	142709	1972 AE	40804	36983	-	77787
2009 PE	-	-	-	-	1969 AE	37501	34140	-	71641
2007 AE	66093	62069	-	128162	1967 AE	-	-	-	67806
2004 PE	-	-	-	-	1962 AE	-	-	-	63405
2002 AE	65105	52740	-	117845	1957 AE	-	-	-	56555
1999 PE	-	-	-	-	1952 AE	-	-	-	-
1997 AE	63628	52754	-	116382					

Number of Electors



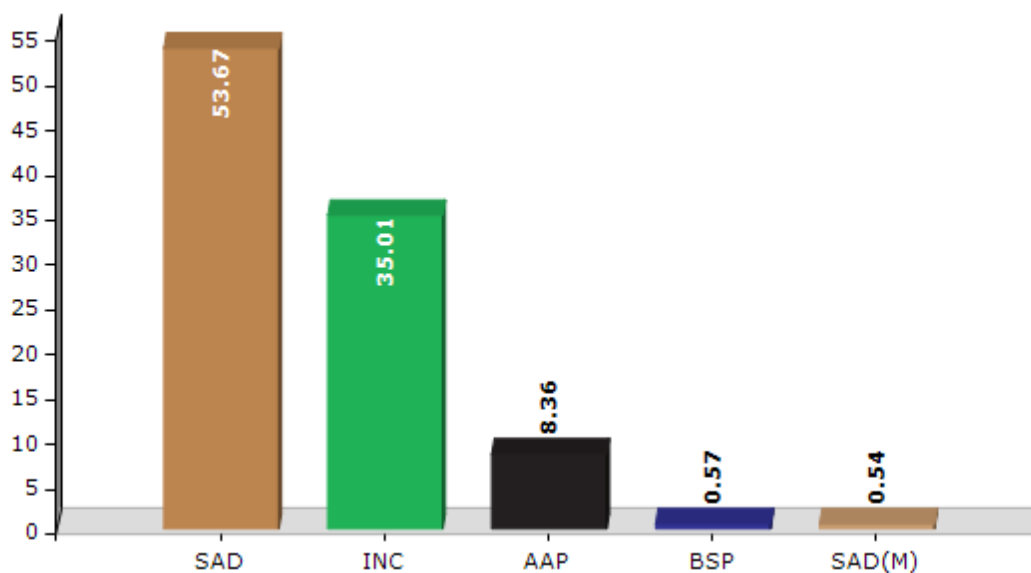
Note : AE : Assembly Election, PE : Assembly Segment of Parliamentary Election

Historical Summary Election Results

Summary Result of Assembly Election - 2017

Candidate Name	Party	Votes	Votes %
Bikram Singh Majithia	SAD	65803	53.67
Sukhjinder Raj Singh (Lalli)	INC	42919	35.01
Himmat Singh Shergill	AAP	10252	8.36
Surjit Singh	BSP	700	0.57
Kulwant Singh	SAD(M)	657	0.54
Himmat Singh	IND	457	0.37
Waryam Singh	IND	257	0.21
Gagandeep Kumar	IND	224	0.18
Sukhjinder Singh	IND	221	0.18
Sukhjinder Singh Tanel	IND	194	0.16
	NOTA	924	0.75

Votes Percentage of Top Parties - 2017



Polling Station Level Election Results

Number and Name of Polling Stations (PS) (2022)

Number of Polling Stations	Name of Polling Stations	Number of Polling Stations	Name of Polling Stations
1	Govt. Elementary School, Mahadipura	22	Govt. Elementary School, Kotla Gujran
2	Govt. Elementary School, Mahadipura	23	Govt. Elementary School, Kotla Gujran
3	Govt. Elementary School, Pandher	24	Govt. Elementary School, Dadupura
4	Govt. Elementary School, Pandher	25	Govt. Elementary School, Jethu Nangal
5	Govt. Elementary School, Johal	26	Govt. Elementary School, Abadi Varpal (Sohian Kalan)
6	Govt. Elementary School, Veeram	27	Govt. Senior Secondary School, Sohian Kalan
7	Govt. Primary School, Wadala	28	Govt. Senior Secondary School, Sohian Kalan
8	Govt. Senior Secondary School, Wadala	29	Govt. Senior Secondary School, Sohian Kalan
9	Govt. Senior Secondary School, Wadala	30	Govt. Primary School, Daburji
10	Govt. Elementary School, Buddha Theh	31	Govt. Middle School, Nangal Panwan
11	Govt. Elementary School, Buddha Theh	32	Govt. Elementary School, Nangal Panwan
12	Govt. High School, Tarpai	33	Sacred Heart Convent School, Fatehgarh Churian Road, Majitha
13	Govt. High School, Tarpai	34	Shaheed Captain Amardeep Singh Sra, Senior Secondary School (Girls) Dadupura Road, Majitha
14	Govt. Elementary School, Ramana Chakk	35	Bhagwati Vidya Mandir Primary School, Majitha Near Devi Duwara Mandir
15	Govt. Elementary School, Gossal Zimidara	36	Bhagwati Vidya Mandir Primary School, Majitha Near Devi Duwara Mandir
16	Govt. Elementary School, Buraj Naubad	37	Punjab State Power Corporation Ltd. Majitha Office
17	Govt. Elementary School, Bhoma	38	Shaheed Captain Amardeep Singh Sra, Senior Secondary School, Railway Road Majitha.
18	Govt. Elementary School, Bhoma	39	Govt. Elementary School, Majitha-Ii Fatehgarh Churian Road
19	Govt. Elementary School, Bhoma	40	Kesra Devi Arya Girls School, Majitha
20	Govt. Elementary School, Bhangwan	41	Desa Singh Majithia Public School, Majitha
21	Govt. High School, Bhangwan	42	Kesra Devi Arya Girls School, Majitha

Contd....

Polling Station Level Election Results

Polling Station-wise Votes Secured by Overall Top Five Parties in Majitha Assembly in Assembly Election (AE) under Amritsar Parliamentary Constituency in Punjab (2022)

Number of Polling Station	Winner - Ganieve Kaur Majithia (SAD)	Runner-up - Sukhjinder Raj Singh (Lalli) (AAP)	3rd - Jagwinder Pal Singh (Jagga Majithia) (INC)	4th - Kulwant Singh Kotla Gujran (SAD(M))	5th - Pardeep Singh (BJP)	NOTA	Other	Total Votes Secured
36	403	77	203	16	9	5	11	724
37	316	132	126	8	39	5	9	635
38	277	132	169	17	91	4	10	700
39	165	73	199	6	13	1	7	464
40	371	43	145	0	20	7	2	588
41	296	46	246	1	50	5	2	646
42	310	110	161	8	16	1	6	612
43	375	111	141	5	12	4	7	655
44	254	60	335	3	7	0	4	663
45	304	129	168	10	26	2	9	648
46	269	99	287	3	9	1	9	677
47	208	109	112	2	4	7	10	452
48	599	150	177	5	16	4	13	964
49	444	136	147	4	7	5	14	757
50	280	130	165	24	5	1	2	607
51	104	31	93	4	0	1	1	234
52	584	51	83	14	8	1	11	752
53	340	246	152	6	11	3	45	803
54	166	214	151	7	4	3	12	557
55	253	205	74	21	4	4	15	576
56	217	167	109	22	2	5	10	532
57	301	230	57	21	1	3	18	631
58	266	206	79	19	9	3	8	590
59	328	290	25	17	2	8	17	687
60	154	118	32	7	34	3	2	350
61	316	156	167	7	5	8	28	687
62	294	137	95	33	5	4	9	577
63	303	129	124	9	39	1	5	610
64	306	221	16	34	0	3	8	588
65	336	241	34	13	1	14	7	646
66	330	124	130	20	1	2	10	617
67	270	235	226	8	6	3	7	755
68	192	62	63	5	0	4	7	333
69	347	213	73	1	17	5	12	668
70	243	190	78	1	9	6	9	536

Contd....

Polling Station Level Election Results

Winner, Runner-up and 3rd Party Position & Winning Margin According to Polling Stations in Majitha Assembly in Assembly Election (AE) under Amritsar Parliamentary Constituency in Punjab (2022)

Polling Station Number	Winner Party	Winner Votes (%)	Runner-up Party	Runner-up Votes (%)	Winning Margin Votes (%)	Third Party	Third Party Votes (%)	Other Votes (%)
71	SAD	189 (47.85)	AAP	139 (35.19)	50 (12.66)	INC	50 (12.66)	17 (4.3)
72	SAD	280 (46.51)	AAP	186 (30.9)	94 (15.61)	INC	87 (14.45)	49 (8.14)
73	SAD	240 (44.28)	AAP	171 (31.55)	69 (12.73)	INC	75 (13.84)	56 (10.33)
74	SAD	337 (59.54)	AAP	151 (26.68)	186 (32.86)	INC	42 (7.42)	36 (6.36)
75	SAD	148 (46.98)	AAP	126 (40)	22 (6.98)	INC	21 (6.67)	20 (6.35)
76	SAD	221 (63.14)	INC	61 (17.43)	160 (45.71)	AAP	45 (12.86)	23 (6.57)
77	SAD	197 (51.98)	INC	101 (26.65)	96 (25.33)	AAP	52 (13.72)	29 (7.65)
78	SAD	236 (69.01)	INC	68 (19.88)	168 (49.13)	AAP	23 (6.73)	15 (4.39)
79	SAD	465 (63.44)	INC	195 (26.6)	270 (36.84)	AAP	64 (8.73)	9 (1.23)
80	SAD	197 (32.83)	AAP	190 (31.67)	7 (1.16)	INC	174 (29)	39 (6.5)
81	AAP	233 (46.41)	SAD	186 (37.05)	47 (9.36)	SAD(M)	44 (8.76)	39 (7.77)
82	SAD	261 (44.54)	AAP	242 (41.3)	19 (3.24)	INC	55 (9.39)	28 (4.78)
83	SAD	323 (42.22)	AAP	309 (40.39)	14 (1.83)	INC	101 (13.2)	32 (4.18)
84	SAD	411 (60.8)	INC	162 (23.96)	249 (36.84)	SAD(M)	40 (5.92)	63 (9.32)
85	SAD	432 (45.81)	INC	342 (36.27)	90 (9.54)	AAP	141 (14.95)	28 (2.97)
86	SAD	278 (35.55)	INC	264 (33.76)	14 (1.79)	AAP	168 (21.48)	72 (9.21)
87	SAD	380 (45.62)	INC	263 (31.57)	117 (14.05)	AAP	149 (17.89)	41 (4.92)
88	SAD	313 (48.45)	AAP	185 (28.64)	128 (19.81)	INC	114 (17.65)	34 (5.26)
89	SAD	260 (37.2)	INC	227 (32.47)	33 (4.73)	AAP	166 (23.75)	46 (6.58)
90	SAD	323 (52.78)	INC	223 (36.44)	100 (16.34)	AAP	56 (9.15)	10 (1.63)
91	SAD	320 (46.51)	INC	285 (41.42)	35 (5.09)	AAP	65 (9.45)	18 (2.62)
92	AAP	295 (39.7)	SAD	245 (32.97)	50 (6.73)	INC	157 (21.13)	46 (6.19)
93	SAD	320 (45.07)	AAP	246 (34.65)	74 (10.42)	INC	110 (15.49)	34 (4.79)
94	INC	172 (34.4)	SAD	158 (31.6)	14 (2.8)	AAP	113 (22.6)	57 (11.4)
95	SAD	240 (53.22)	AAP	105 (23.28)	135 (29.94)	INC	57 (12.64)	49 (10.86)
96	SAD	293 (43.02)	INC	208 (30.54)	85 (12.48)	AAP	130 (19.09)	50 (7.34)
97	SAD	192 (47.29)	AAP	104 (25.62)	88 (21.67)	INC	89 (21.92)	21 (5.17)
98	SAD	298 (55.39)	AAP	117 (21.75)	181 (33.64)	INC	80 (14.87)	43 (7.99)
99	INC	173 (41.89)	SAD	149 (36.08)	24 (5.81)	AAP	84 (20.34)	7 (1.69)
100	SAD	255 (43)	INC	190 (32.04)	65 (10.96)	AAP	111 (18.72)	37 (6.24)
101	SAD	199 (42.07)	INC	137 (28.96)	62 (13.11)	AAP	118 (24.95)	19 (4.02)
102	SAD	189 (36.84)	INC	176 (34.31)	13 (2.53)	AAP	110 (21.44)	38 (7.41)
103	SAD	263 (50.87)	INC	165 (31.91)	98 (18.96)	AAP	68 (13.15)	21 (4.06)
104	SAD	244 (37.71)	AAP	244 (37.71)	0 (0)	INC	119 (18.39)	40 (6.18)
105	SAD	207 (35.14)	INC	206 (34.97)	1 (0.17)	AAP	149 (25.3)	27 (4.58)

Contd....

Socio-Economic Amenities - Rural

Access to Education Facilities

Particulars	Number of Villages (% of Population)				
	Available	Not Available	If Not Available (Distance of Nearest Facility)		
			A	B	C
Govt. Primary School	115 (98)	12 (2)	10 (1)	0 (0)	0 (0)
Private Primary School	44 (49)	83 (51)	0 (0)	0 (0)	0 (0)
Govt. Middle School	58 (65)	69 (35)	57 (28)	4 (2)	0 (0)
Private Middle School	24 (26)	103 (74)	4 (3)	0 (0)	0 (0)
Govt. Secondary School	23 (36)	104 (64)	60 (35)	37 (25)	0 (0)
Private Secondary School	7 (8)	120 (92)	2 (2)	3 (1)	0 (0)
Govt. Senior Secondary School	13 (22)	114 (78)	49 (34)	52 (34)	3 (5)
Private Senior Secondary School	1 (2)	126 (98)	5 (4)	5 (2)	0 (0)
Govt. Arts and Science Degree College	0 (0)	127 (100)	3 (1)	8 (6)	73 (62)
Private Arts and Science Degree College	0 (0)	127 (100)	4 (4)	23 (14)	16 (13)
Govt. Engineering College	0 (0)	127 (100)	1 (0)	0 (0)	27 (21)
Private Engineering College	0 (0)	127 (100)	1 (1)	9 (7)	89 (72)
Govt. Medicine College	0 (0)	127 (100)	0 (0)	0 (0)	98 (81)
Private Medicine College	0 (0)	127 (100)	0 (0)	3 (3)	26 (16)
Govt. Management Institute	0 (0)	127 (100)	0 (0)	0 (0)	28 (20)
Private Management Institute	0 (0)	127 (100)	0 (0)	7 (6)	92 (74)
Govt. Polytechnic	0 (0)	127 (100)	1 (1)	3 (2)	101 (83)
Private Polytechnic	0 (0)	127 (100)	0 (0)	0 (0)	22 (15)
Govt. Vocational Training School/ITI	0 (0)	127 (100)	0 (0)	0 (0)	102 (82)
Private Vocational Training School/ITI	0 (0)	127 (100)	0 (0)	0 (0)	25 (18)
Govt. Non Formal Training Centre	0 (0)	127 (100)	0 (0)	0 (0)	89 (70)
Private Non Formal Training Centre	0 (0)	127 (100)	0 (0)	1 (1)	37 (30)
Govt. School For Disabled	0 (0)	127 (100)	0 (0)	0 (0)	94 (79)
Private School For Disabled	0 (0)	127 (100)	0 (0)	0 (0)	33 (21)
Government Others	0 (0)	127 (100)	0 (0)	0 (0)	24 (16)
Private Others	0 (0)	127 (100)	1 (2)	0 (0)	102 (82)

Note : Distance A : Less than 5 km; B : Between 5-10 km; C : 10+ km.; Source : Data Analysis is based on 2011 Census.

DISCLAIMER

The Terms of Use and Disclaimer of Datanet India Private Limited (hereinafter referred to as "Datanet") for use of this analysis report of **Majitha Assembly Constituency (Majitha Vidhan Sabha) :-**

1. **Assembly Factbook™** is a Registered Trade Mark owned by Datanet.
2. All the maps are sketched and graphical representation only and have not been drawn to the scale and also not to represent the actual geographical area or boundary of the unit.
3. The data for the aforesaid analysis is based on authentic sources and has been culled from the various publications of Census, CSO and NSSO for district and block level data, various central and state government departments, Central & State Elections Commissions and the concerned Returning Officers' releases, Electoral Rolls, Election results and allied publications, internal assessment, surveys, estimates and analysis. Therefore, certain adjustment of data at micro level may have been done to arrive closer to the macro data.
4. Data have been provided on an "As Is" and "As AVAILABLE" basis
5. The colours shown in the maps or diagram and charts of a particular party, alliance or AC are indicative and do not represent them.
6. This publication which includes maps, sheets, graphs and data would be the property under copyright of Datanet only. The user may use these for its internal study, analysis and research purposes. It's public display, re-selling or any commercial uses by the user are not allowed.
7. Datanet has taken due care and caution in compilation and processing of data and allied information, but does not guarantee the accuracy, adequacy or completeness of any information/analysis and will be not responsible for any errors or omissions or for the results obtained from the use of such information/analysis.
8. All the contents for the publication have been culled from various authentic sources and Datanet reasonably believes such sources to be reliable, but does not make any representations, express or implied as to the accuracy or fitness of use of such information. The information or contents of the information/analysis do not constitute advice and should not be relied upon in making (or refraining from making) any decision. Any reliance placed upon the information provided by Datanet is the sole responsibility and strictly at the user's risk.
9. In no event will Datanet be liable for any damages (including, without limitation, damages for loss of business projects, or loss of profits) arising in contract, tort or otherwise from the use of or inability to use any of its contents, or from any action taken (or refrained from being taken) as a result of using the analysis or any of its contents. Datanet its directors, owners, editors, officials, employees, distributor and agents or any associate will not be liable for any errors in the information contained or any consequences arising from the use of the contents of the provided information/analysis.
10. If any provision of these terms and conditions is held invalid or illegal or unenforceable for any reason by any court of competent jurisdiction, such provision shall be severed and the remainder of provisions of the terms and conditions shall continue in full force and effect as if the Term of Use had been executed with the invalid, illegal or unenforceable provision eliminated.
11. If there are any discrepancies in the information provided, please bring it to attention of Datanet for suitable rectification measures.

Buy Online This Complete Book At
Datanet India eBooks Store

www.indiastatpublications.com

or go directly at

[http://www.indiastatpublications.com/
Assembly_factbook/Punjab/Amritsar/ Majitha](http://www.indiastatpublications.com/Assembly_factbook/Punjab/Amritsar/Majitha)



i **india**stat**elections**

ISBN : 978-93-5822-525-9



9 789358 225259