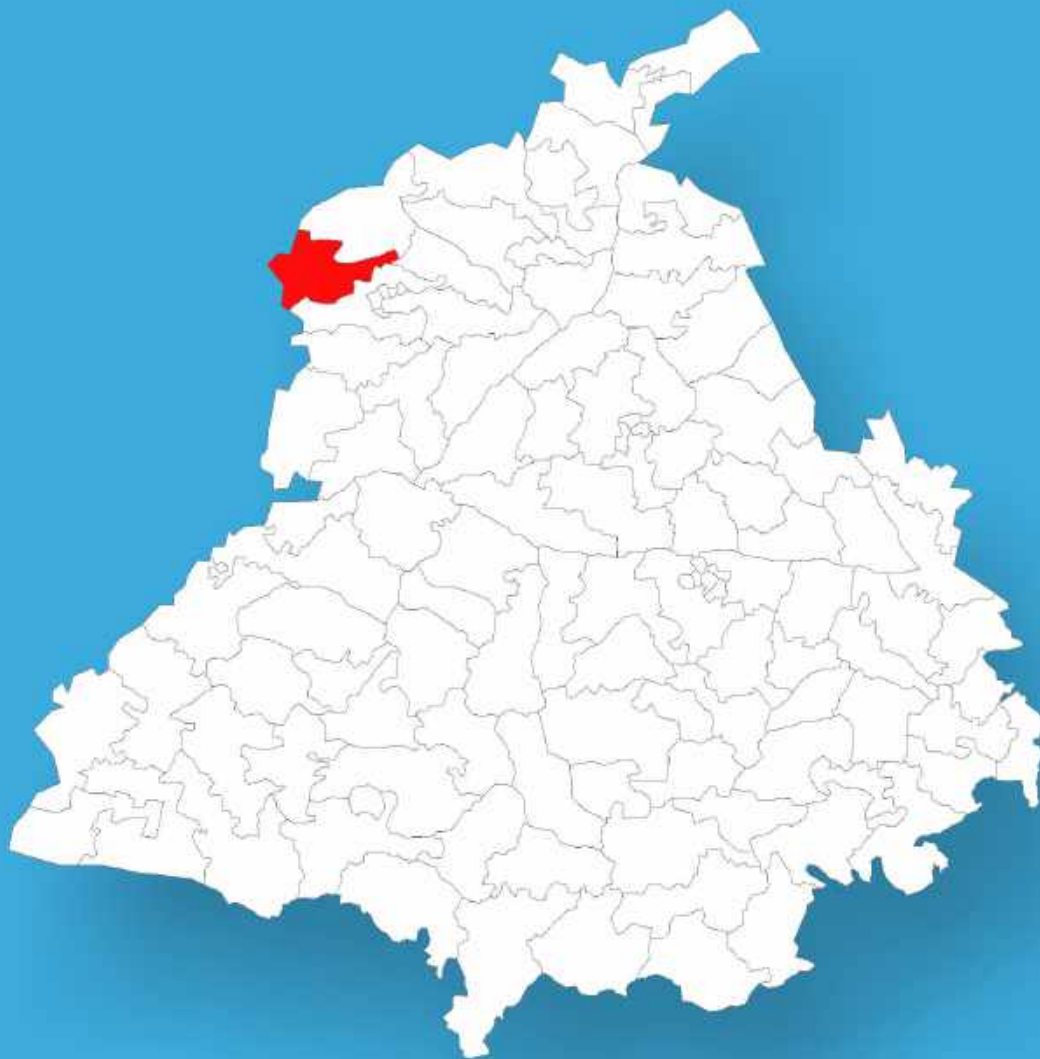




Punjab

Assembly Factbook™

Raja Sansi Assembly Constituency



Key Electoral Data of Raja Sansi
Assembly Constituency (Vidhan Sabha)

Punjab

Assembly Factbook™

Raja Sansi Assembly Constituency



Raja Sansi Vidhan Sabha

Editor & Director

Dr. R.K. Thukral

Research Editor

Dr. Shafeeq Rahman

Compiled, Researched and Published by Datanet India Pvt. Ltd.

D-100, 1st Floor,

Okhla Industrial Area, Phase-I,

New Delhi- 110020.

Ph.: 91-11- 43580781-84

Email : support@indiastatpublications.com

Website : www.indiastatelections.com

Online Book Store :

www.indiastatpublications.com

Report No. : AFB/PB-012-0125

ISBN : 978-93-5822-499-3

First Edition : January, 2018

Eighth Updated Edition : January, 2025

Price : Rs.11500/-

US\$ 310

© **Datanet India Pvt. Ltd.**

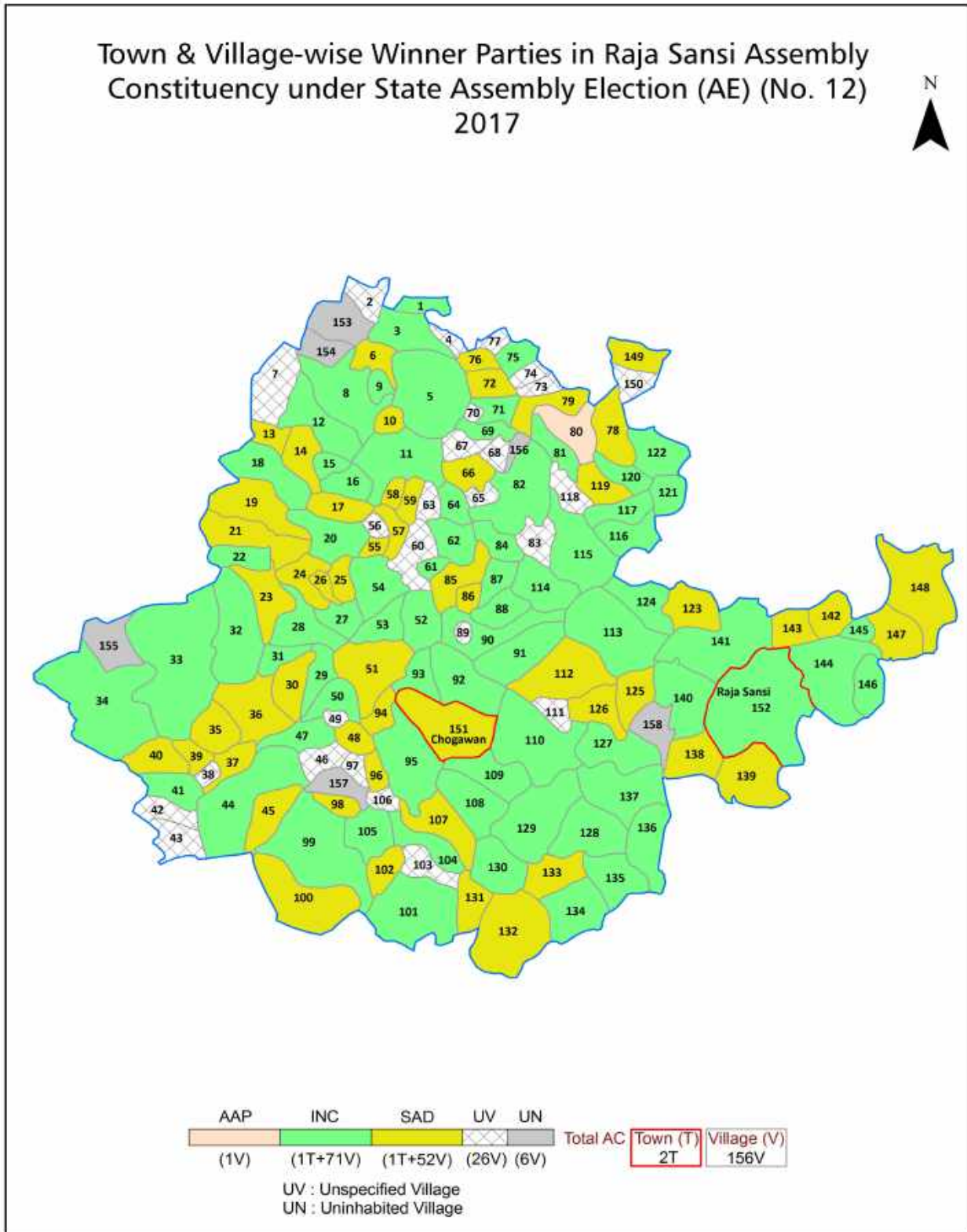
All rights reserved. No part of this book may be reproduced, stored in a retrieval system or transmitted in any form or by any means, mechanical photocopying, photographing, scanning, recording or otherwise without the prior written permission of the publisher. Please refer to Disclaimer at page no. 231 for the use of this publication.

Printed in India

Contents

No.	Particulars	Page No.
	Introduction	
1	Assembly Constituency - (Vidhan Sabha) at a Glance Features of Assembly as per Delimitation Commission of India (2008)	1-2
	Location and Political Maps	
2	Location Map Boundaries of Assembly Constituency - (Vidhan Sabha) in District Boundaries of Assembly Constituency under Parliamentary Constituency - (Lok Sabha) Town & Village-wise Winner Parties- 2024, 2022, 2019, 2017, 2014, 2012 and 2009	3-11
	Administrative Setup (2011)	
3	District Sub-district Towns Villages Inhabited Villages Uninhabited Villages Village Panchayat Intermediate Panchayat	12-20
	Demographics (2011)	
4	Population Households Rural/Urban Population Towns and Villages by Population Size Sex Ratio (Total & 0-6 Years) Religious Population Social Population Literacy Rate	21-22
	Electoral Features	
5	Important Dates of Last Elections Held Electors by Gender Service Electors Voters Voters Turnout Polling Stations & Average Number of Electors per Polling Station Electors by Age Group Present Elected Representatives	23-28
	Historical Summary Election Results	
6	Vote Share of Major Parties Winning Margin (Number & Percentage) Polarity of Parties Summary Result of Assembly Segment of Parliamentary Elections 2024, 2019, 2014, 2009, 2004 and 1999 Summary Result of Assembly Elections 2022, 2017, 2012, 2007, 2002, 1997, 1992, 1985, 1980 and 1977	29-48
	Polling Station Level Election Results	
7	Name and Number of Polling Station 2024, 2022, 2019, 2017, 2014, 2012 and 2009 Polling Station-wise Electors, Voters & Voters Turnout 2024, 2022, 2019, 2017, 2014, 2012 and 2009 Polling Station wise Elections Results 2024, 2022, 2019, 2017, 2014, 2012 and 2009	49-173
8	Panchayat Election Results Panchayat Result 2013	174-212
	Share of Assembly Constituency	
9	Share of Assembly Constituency - (Vidhan Sabha) in State, District and Parliamentary Constituency - (Lok Sabha)	213
	Socio-Economic Amenities (2011)	
10	Access to Administrative Units Agricultural, Manufacturing and Industrial Commodities Demographic Indicators Education Health & Manpower Drinking Water Supply Sanitation Entertainment and Recreations Infrastructure Power Food Allocation Distribution and Marketing of Agriculture Commodities Infrastructure Transport and Road Infrastructure Communication Banking and Financial Services Land Use Irrigation Source	215-229
11	Abbreviation & Sources	230
12	Disclaimer	231

Location & Political Map



Administrative Setup

List of Village Panchayat & Intermediate Panchayat (Block) Name- 2011

Village Name	Village Panchayat Name	Intermediate Panchayat Name
Bhaggupur Bet (15)	Bhaggupur Bet	Chogawan
Adliwala (300)	Adliwala	Harsa Chhina
Alampur (151)	Alampur	Harsa Chhina
Audar (181)	Dhariwal	Chogawan
Awan Basau (28)	Awann Basau	Chogawan
Awanlakha Singh (159)	Awanlakha Singh	Chogawan
Bachiwind (183)	Bachiwind	Chogawan
Bagga (316)	Bagga Khurd	Harsa Chhina
Balaggan (320)	Balaggan	Harsa Chhina
Barar (331)	Brar	Chogawan
Beharwal (336)	Beharwal	Chogawan
Bhaggupur Uttar (9)	Bhaggupur Uttar	Chogawan
Bhalot (140)	Bhalot	Chogawan
Bhangwan (170)	Bhangwan	Chogawan
Bhilowal Kakezai (165)	Bhilowal Kakezai	Chogawan
Bhindi Aulakh Kalan (22)	Bhindi Aulakh Kalan	Chogawan
Bhindi Aulakh Khurd (23)	Bhindi Aulakh Khurd	Chogawan
Bhindi Nain (20)	Bhindi Nain	Chogawan
Bhindi Saidan (24)	Bhindi Saidan	Chogawan
Bhitte Wadh (192)	Bhitte Wadh	Harsa Chhina
Bhullar (190)	Bhullar	Chogawan
Bohlian (216)	Bohlian	Ajnala
Boparai Baj Singh (323)	Boparai Baj Singh	Chogawan
Boparai Kalan (324)	Bhoparai Kalan	Chogawan
Boparai Khurd (325)	Boparai Khurd	Chogawan
Bua Nangali (299)	Bua Nangli	Harsa Chhina
Burj (19)	Burj	Chogawan
Chahia (208)	Jastarwal	Harsa Chhina
Chainpur (319)	Chainpur	Harsa Chhina

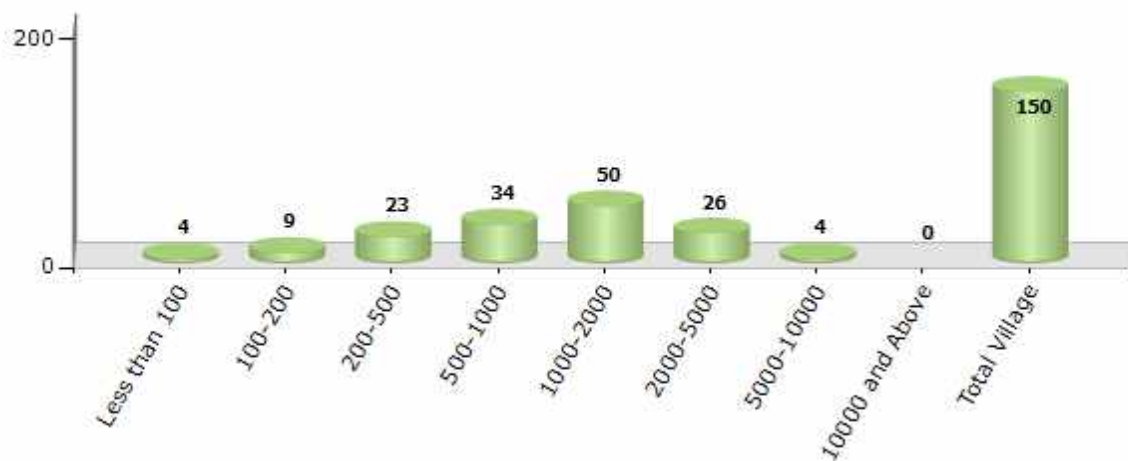
Contd....

Demographics

Number of Villages by Population Size - 2011

Less than 100	100-200	200-500	500-1000	1000-2000	2000-5000	5000-10000	10000 and Above	Total Village
4	9	23	34	50	26	4	0	150

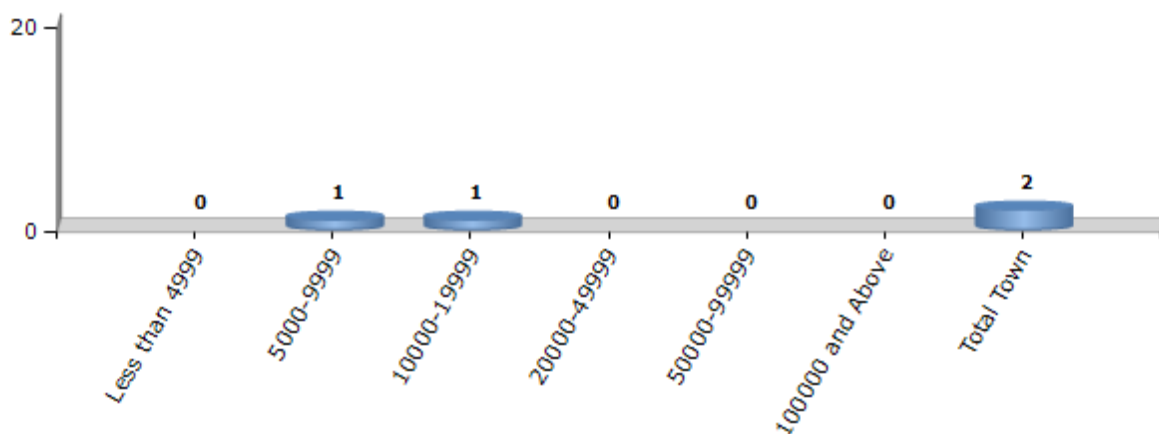
Number of Villages by Population Size - 2011



Number of Towns by Population Size - 2011

Less than 4999	5000-9999	10000-19999	20000-49999	50000-99999	100000 and Above	Total Town
0	1	1	0	0	0	2

Number of Towns by Population Size - 2011



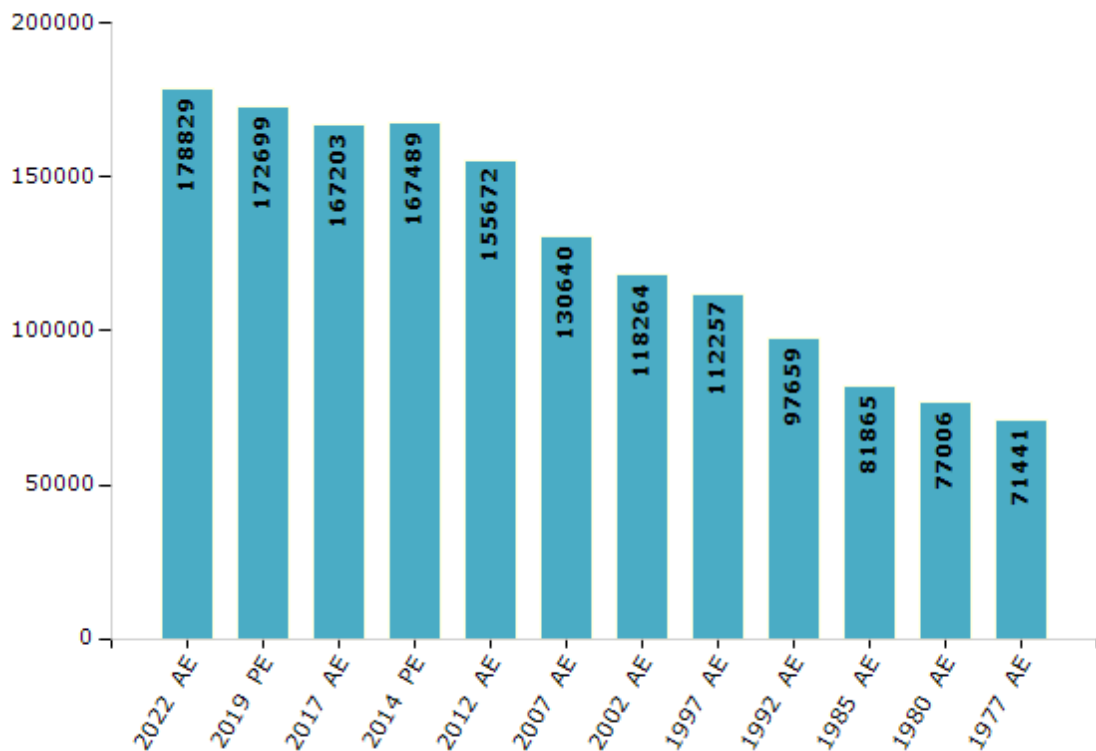
Electoral Features

Electors by Male & Female

Year	Male	Female	Others	Total
2022 AE	94619	84199	11	178829
2019 PE	91478	81211	10	172699
2017 AE	88215	78980	8	167203
2014 PE	86819	80667	3	167489
2012 AE	81010	74662	0	155672
2009 PE	-	-	-	-
2007 AE	67701	62939	-	130640
2004 PE	-	-	-	-
2002 AE	64745	53519	-	118264
1999 PE	-	-	-	-
1997 AE	61793	50464	-	112257

Year	Male	Female	Others	Total
1992 AE	53860	43799	-	97659
1985 AE	44035	37830	-	81865
1980 AE	40746	36260	-	77006
1977 AE	38224	33217	-	71441
1972 AE	-	-	-	-
1969 AE	-	-	-	-
1967 AE	-	-	-	-
1962 AE	-	-	-	-
1957 AE	-	-	-	-
1952 AE	-	-	-	-

Number of Electors



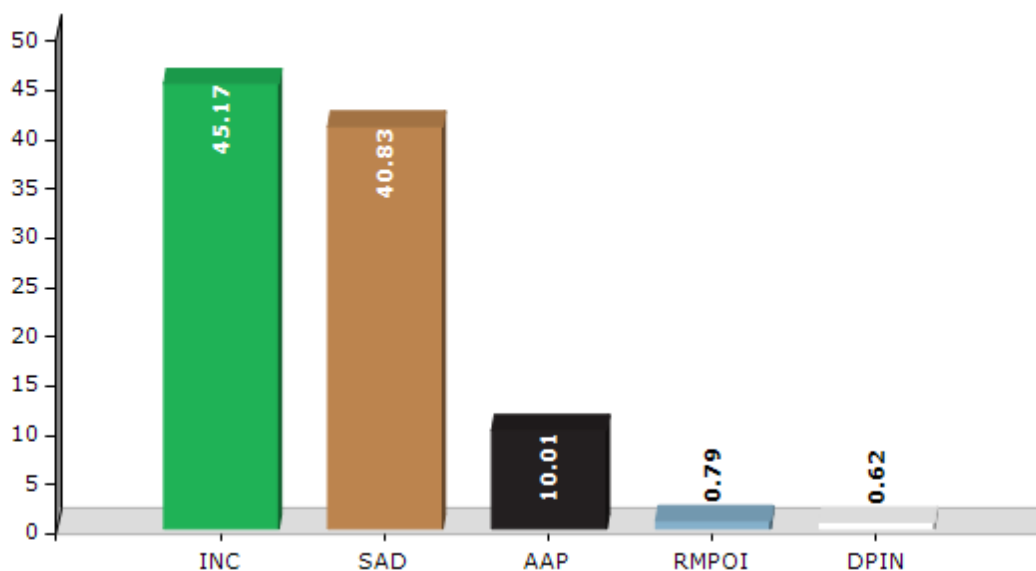
Note : AE : Assembly Election, PE : Assembly Segment of Parliamentary Election

Historical Summary Election Results

Summary Result of Assembly Election - 2017

Candidate Name	Party	Votes	Votes %
Sukhbinder Singh Sarkaria	INC	59628	45.17
Vir Singh Lopoke	SAD	53901	40.83
Jagjot Singh Dhillon	AAP	13213	10.01
Virsa Singh	RMPOI	1040	0.79
Sardool Singh	DPIN	824	0.62
Lakhbir Singh	BSP	819	0.62
Sharanjit Singh	IND	478	0.36
Yadwinder Singh	IND	424	0.32
Balwinder Singh	IND	416	0.32
Kulwant Singh	APPA	348	0.26
	NOTA	917	0.69

Votes Percentage of Top Parties - 2017



Polling Station Level Election Results

Number and Name of Polling Stations (PS) (2022)

Number of Polling Stations	Name of Polling Stations	Number of Polling Stations	Name of Polling Stations
1	Govt. Elementary School, Gulgarh	22	Govt. Secondary School, Bhindi Saidan
2	Govt. Elementary School, Awan Bassau	23	Govt. Secondary School, Bhindi Saidan
3	Govt. Elementary School, Awan Bassau	24	Govt. Secondary School, Bhindi Saidan
4	Govt. Elementary School, Tanana	25	Govt. Secondary School, Bhindi Saidan
5	Govt. Elementary School, Ghoga	26	Govt. Elementary School, Kuttiwal
6	Govt. Elementary School, Burj	27	Govt. Elementary School, Kotli Dosandhi
7	Govt. Elementary School, Toor	28	Govt. Elementary School, Kotli Dosandhi
8	Govt. High School, Bhindi Aulakh Kalan	29	Govt. Elementary School, Bhagupur Bet
9	Govt. Elementary School, Bhindi Aulakh Khurd	30	Govt. Elementary School, Vehra
10	Govt. High School, Bhindi Aulakh Kalan	31	Govt. Primary School, Dugg
11	Govt. High School, Jarauor	32	Govt. Middle School Dugg
12	Govt. High School, Jarauor	33	Govt. Elementary School, Saidpur Kalan
13	Govt. Elementary School, Kotla Sooraj Lohar	34	Govt. Elementary School, Toot
14	Govt. Elementary School, Motla	35	Govt. Elementary School, Chhan Kalan
15	Govt. Elementary School, Kotli Khera	36	Govt. Elementary School, Mohleke
16	Govt. Priamary School, Panju Kalal	37	Govt. Elementary School, Mandianwala
17	Govt. Elementary School, Shahpur	38	Govt. Elementary School, Lodhi Gujjar
18	Govt. Elementary School, Bhindi Saidan	39	Govt. Elementary School, Manj
19	Govt. Elementary School, Bhindi Saidan	40	Govt. Elementary School, Kakkar
20	Govt. Elementary School, Bhindi Saidan	41	Govt. Elementary School, Kakkar
21	Govt. Elementary School, Bhindi Saidan	42	Govt. High School, Kakkar

Contd....

Polling Station Level Election Results

Polling Station-wise Votes Secured by Overall Top Five Parties in Raja sansi Assembly in Assembly Election (AE) under Amritsar Parliamentary Constituency in Punjab (2022)

Number of Polling Station	Winner - Sukhbinder Singh Sarkaria (INC)	Runner-up - Vir Singh Lopoke (SAD)	3rd - Baldev Singh Miadian (AAP)	4th - Mukhwinder Singh (BJP)	5th - Satnam Singh (IND)	NOTA	Other	Total Votes Secured
36	162	190	272	3	7	9	18	661
37	246	335	134	12	12	16	42	797
38	342	418	124	16	10	14	8	932
39	529	292	78	9	8	8	17	941
40	245	91	155	4	1	10	14	520
41	161	73	157	2	5	3	6	407
42	259	160	132	9	2	15	13	590
43	159	161	229	4	4	2	7	566
44	275	173	231	2	2	4	8	695
45	46	122	71	0	1	0	0	240
46	215	178	89	2	3	1	2	490
47	224	121	152	0	3	2	6	508
48	208	249	129	7	6	5	10	614
49	131	108	47	1	0	7	5	299
50	211	273	158	7	4	12	14	679
51	180	169	219	2	5	5	14	594
52	170	179	262	3	3	4	6	627
53	91	107	76	2	1	1	6	284
54	136	163	91	3	8	0	8	409
55	241	246	337	4	6	5	14	853
56	240	257	167	7	5	9	13	698
57	249	340	164	7	0	2	14	776
58	171	294	200	4	2	4	13	688
59	133	133	66	3	2	7	6	350
60	156	382	108	6	5	7	15	679
61	132	387	101	1	5	7	9	642
62	115	146	100	10	14	11	9	405
63	238	147	168	1	3	9	7	573
64	206	241	203	10	7	6	23	696
65	205	171	116	2	2	8	4	508
66	148	281	149	6	4	5	8	601
67	221	361	81	5	1	4	3	676
68	176	174	103	8	7	9	15	492
69	176	180	56	10	2	0	2	426
70	264	169	67	8	1	3	9	521

Contd....

Polling Station Level Election Results

Winner, Runner-up and 3rd Party Position & Winning Margin According to Polling Stations in Raja sansi Assembly in Assembly Election (AE) under Amritsar Parliamentary Constituency in Punjab (2022)

Polling Station Number	Winner Party	Winner Votes (%)	Runner-up Party	Runner-up Votes (%)	Winning Margin Votes (%)	Third Party	Third Party Votes (%)	Other Votes (%)
71	AAP	173 (38.53)	INC	143 (31.85)	30 (6.68)	SAD	119 (26.5)	14 (3.12)
72	SAD	252 (38.59)	AAP	201 (30.78)	51 (7.81)	INC	169 (25.88)	31 (4.75)
73	INC	295 (38.92)	SAD	269 (35.49)	26 (3.43)	AAP	174 (22.96)	20 (2.64)
74	INC	188 (43.82)	SAD	146 (34.03)	42 (9.79)	AAP	79 (18.41)	16 (3.73)
75	SAD	189 (43.95)	INC	116 (26.98)	73 (16.97)	AAP	79 (18.37)	46 (10.7)
76	INC	271 (39.79)	AAP	197 (28.93)	74 (10.86)	SAD	185 (27.17)	28 (4.11)
77	INC	357 (52.81)	SAD	154 (22.78)	203 (30.03)	AAP	140 (20.71)	25 (3.7)
78	AAP	322 (48.79)	INC	171 (25.91)	151 (22.88)	SAD	143 (21.67)	24 (3.64)
79	INC	307 (35.21)	AAP	286 (32.8)	21 (2.41)	SAD	236 (27.06)	43 (4.93)
80	INC	389 (45.87)	AAP	286 (33.73)	103 (12.14)	SAD	146 (17.22)	27 (3.18)
81	INC	438 (56.74)	SAD	194 (25.13)	244 (31.61)	AAP	108 (13.99)	32 (4.15)
82	AAP	154 (38.5)	SAD	128 (32)	26 (6.5)	INC	105 (26.25)	13 (3.25)
83	INC	317 (45.88)	AAP	186 (26.92)	131 (18.96)	SAD	153 (22.14)	35 (5.07)
84	AAP	192 (41.29)	INC	166 (35.7)	26 (5.59)	SAD	78 (16.77)	29 (6.24)
85	AAP	182 (35.55)	SAD	174 (33.98)	8 (1.57)	INC	132 (25.78)	24 (4.69)
86	AAP	183 (41.4)	INC	106 (23.98)	77 (17.42)	SAD	91 (20.59)	62 (14.03)
87	INC	285 (44.53)	SAD	203 (31.72)	82 (12.81)	AAP	128 (20)	24 (3.75)
88	AAP	371 (48.62)	INC	238 (31.19)	133 (17.43)	SAD	113 (14.81)	41 (5.37)
89	INC	192 (35.56)	SAD	178 (32.96)	14 (2.6)	AAP	122 (22.59)	48 (8.89)
90	SAD	147 (31.28)	INC	145 (30.85)	2 (0.43)	AAP	133 (28.3)	45 (9.57)
91	SAD	356 (40.36)	AAP	279 (31.63)	77 (8.73)	INC	142 (16.1)	105 (11.9)
92	SAD	199 (34.67)	AAP	191 (33.28)	8 (1.39)	INC	143 (24.91)	41 (7.14)
93	AAP	231 (34.84)	SAD	212 (31.98)	19 (2.86)	INC	184 (27.75)	36 (5.43)
94	SAD	234 (30.79)	AAP	222 (29.21)	12 (1.58)	INC	186 (24.47)	118 (15.53)
95	AAP	285 (42.79)	INC	176 (26.43)	109 (16.36)	SAD	163 (24.47)	42 (6.31)
96	SAD	163 (34.53)	INC	161 (34.11)	2 (0.42)	AAP	135 (28.6)	13 (2.75)
97	SAD	330 (44.59)	INC	203 (27.43)	127 (17.16)	AAP	174 (23.51)	33 (4.46)
98	SAD	209 (44.75)	INC	140 (29.98)	69 (14.77)	AAP	110 (23.55)	8 (1.71)
99	INC	253 (58.97)	SAD	84 (19.58)	169 (39.39)	AAP	81 (18.88)	11 (2.56)
100	SAD	265 (36.65)	INC	251 (34.72)	14 (1.93)	AAP	179 (24.76)	28 (3.87)
101	AAP	250 (38.58)	INC	198 (30.56)	52 (8.02)	SAD	176 (27.16)	24 (3.7)
102	INC	220 (40.97)	SAD	175 (32.59)	45 (8.38)	AAP	126 (23.46)	16 (2.98)
103	INC	151 (39.12)	SAD	144 (37.31)	7 (1.81)	AAP	86 (22.28)	5 (1.3)
104	INC	374 (45.89)	SAD	276 (33.87)	98 (12.02)	AAP	126 (15.46)	39 (4.79)
105	INC	260 (45.86)	SAD	153 (26.98)	107 (18.88)	AAP	119 (20.99)	35 (6.17)

Contd....

Socio-Economic Amenities - Rural

Access to Education Facilities

Particulars	Number of Villages (% of Population)				
	Available	Not Available	If Not Available (Distance of Nearest Facility)		
			A	B	C
Govt. Primary School	123 (94)	27 (6)	16 (2)	5 (0)	0 (0)
Private Primary School	32 (33)	118 (67)	0 (0)	1 (0)	0 (0)
Govt. Middle School	70 (71)	80 (29)	56 (21)	18 (7)	0 (0)
Private Middle School	17 (23)	133 (77)	3 (1)	2 (0)	0 (0)
Govt. Secondary School	34 (47)	116 (53)	64 (30)	43 (20)	4 (1)
Private Secondary School	9 (16)	141 (84)	3 (1)	2 (0)	0 (0)
Govt. Senior Secondary School	20 (32)	130 (68)	36 (22)	80 (41)	8 (3)
Private Senior Secondary School	4 (9)	146 (91)	1 (0)	5 (3)	0 (0)
Govt. Arts and Science Degree College	0 (0)	150 (100)	2 (1)	26 (18)	104 (70)
Private Arts and Science Degree College	0 (0)	150 (100)	0 (0)	0 (0)	18 (12)
Govt. Engineering College	0 (0)	150 (100)	0 (0)	4 (5)	42 (25)
Private Engineering College	0 (0)	150 (100)	0 (0)	6 (3)	98 (66)
Govt. Medicine College	0 (0)	150 (100)	0 (0)	1 (4)	45 (27)
Private Medicine College	0 (0)	150 (100)	0 (0)	2 (2)	102 (68)
Govt. Management Institute	0 (0)	150 (100)	0 (0)	0 (0)	46 (32)
Private Management Institute	0 (0)	150 (100)	0 (0)	4 (4)	100 (64)
Govt. Polytechnic	0 (0)	150 (100)	0 (0)	3 (2)	106 (70)
Private Polytechnic	0 (0)	150 (100)	0 (0)	2 (1)	39 (26)
Govt. Vocational Training School/ITI	1 (3)	149 (97)	2 (1)	10 (5)	116 (81)
Private Vocational Training School/ITI	1 (1)	149 (99)	0 (0)	3 (2)	17 (7)
Govt. Non Formal Training Centre	0 (0)	150 (100)	1 (0)	9 (5)	111 (69)
Private Non Formal Training Centre	0 (0)	150 (100)	0 (0)	2 (5)	27 (21)
Govt. School For Disabled	0 (0)	150 (100)	0 (0)	1 (1)	99 (61)
Private School For Disabled	0 (0)	150 (100)	1 (0)	1 (1)	48 (38)
Government Others	0 (0)	150 (100)	0 (0)	0 (0)	39 (17)
Private Others	1 (0)	149 (100)	0 (0)	1 (1)	109 (81)

Note : Distance A : Less than 5 km; B : Between 5-10 km; C : 10+ km.; Source : Data Analysis is based on 2011 Census.

DISCLAIMER

The Terms of Use and Disclaimer of Datanet India Private Limited (hereinafter referred to as "Datanet") for use of this analysis report of **Raja sansi Assembly Constituency (Raja sansi Vidhan Sabha) :-**

1. **Assembly Factbook™** is a Registered Trade Mark owned by Datanet.
2. All the maps are sketched and graphical representation only and have not been drawn to the scale and also not to represent the actual geographical area or boundary of the unit.
3. The data for the aforesaid analysis is based on authentic sources and has been culled from the various publications of Census, CSO and NSSO for district and block level data, various central and state government departments, Central & State Elections Commissions and the concerned Returning Officers' releases, Electoral Rolls, Election results and allied publications, internal assessment, surveys, estimates and analysis. Therefore, certain adjustment of data at micro level may have been done to arrive closer to the macro data.
4. Data have been provided on an "As Is" and "As AVAILABLE" basis
5. The colours shown in the maps or diagram and charts of a particular party, alliance or AC are indicative and do not represent them.
6. This publication which includes maps, sheets, graphs and data would be the property under copyright of Datanet only. The user may use these for its internal study, analysis and research purposes. It's public display, re-selling or any commercial uses by the user are not allowed.
7. Datanet has taken due care and caution in compilation and processing of data and allied information, but does not guarantee the accuracy, adequacy or completeness of any information/analysis and will be not responsible for any errors or omissions or for the results obtained from the use of such information/analysis.
8. All the contents for the publication have been culled from various authentic sources and Datanet reasonably believes such sources to be reliable, but does not make any representations, express or implied as to the accuracy or fitness of use of such information. The information or contents of the information/analysis do not constitute advice and should not be relied upon in making (or refraining from making) any decision. Any reliance placed upon the information provided by Datanet is the sole responsibility and strictly at the user's risk.
9. In no event will Datanet be liable for any damages (including, without limitation, damages for loss of business projects, or loss of profits) arising in contract, tort or otherwise from the use of or inability to use any of its contents, or from any action taken (or refrained from being taken) as a result of using the analysis or any of its contents. Datanet its directors, owners, editors, officials, employees, distributor and agents or any associate will not be liable for any errors in the information contained or any consequences arising from the use of the contents of the provided information/analysis.
10. If any provision of these terms and conditions is held invalid or illegal or unenforceable for any reason by any court of competent jurisdiction, such provision shall be severed and the remainder of provisions of the terms and conditions shall continue in full force and effect as if the Term of Use had been executed with the invalid, illegal or unenforceable provision eliminated.
11. If there are any discrepancies in the information provided, please bring it to attention of Datanet for suitable rectification measures.

**Buy Online This Complete Book At
Datanet India eBooks Store**

www.indiastatpublications.com

or go directly at

[http://www.indiastatpublications.com/
Assembly_factbook/Punjab/Amritsar/Raja_Sansi](http://www.indiastatpublications.com/Assembly_factbook/Punjab/Amritsar/Raja_Sansi)

 **indiastat**elections

