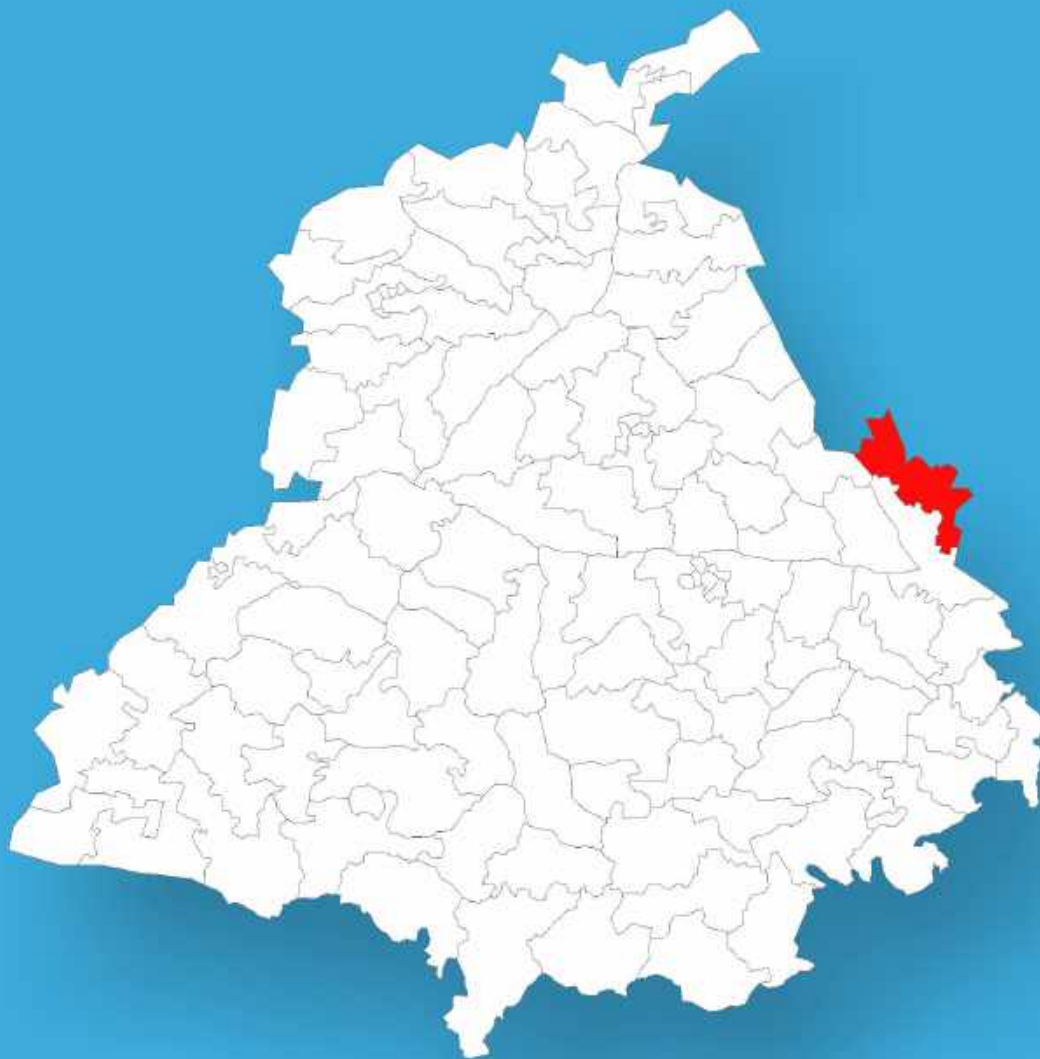




Punjab

Assembly Factbook™

Anandpur Sahib Assembly Constituency



Key Electoral Data of Anandpur Sahib
Assembly Constituency (Vidhan Sabha)

Punjab

Assembly Factbook™

Anandpur Sahib Assembly Constituency



Anandpur Sahib Vidhan Sabha

Editor & Director

Dr. R.K. Thukral

Research Editor

Dr. Shafeeq Rahman

Compiled, Researched and Published by Datanet India Pvt. Ltd.

D-100, 1st Floor,

Okhla Industrial Area, Phase-I,

New Delhi- 110020.

Ph.: 91-11- 43580781-84

Email : support@indiastatpublications.com

Website : www.indiastatelections.com

Online Book Store :

www.indiastatpublications.com

Report No. : AFB/PB-049-0125

ISBN : 978-93-5802-630-6

First Edition : January, 2018

Eighth Updated Edition : January, 2025

Price : Rs.11500/-

US\$ 310

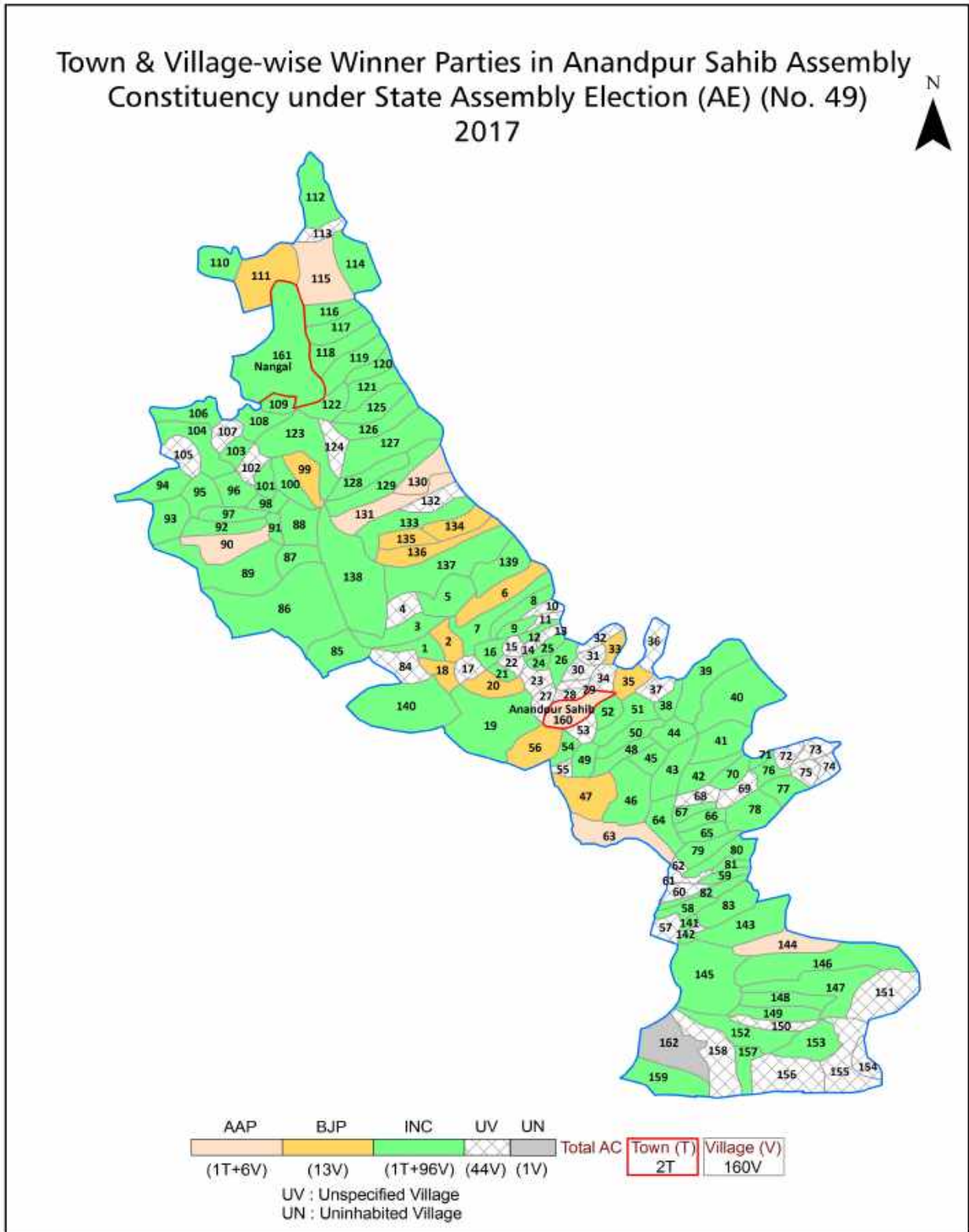
© **Datanet India Pvt. Ltd.**

All rights reserved. No part of this book may be reproduced, stored in a retrieval system or transmitted in any form or by any means, mechanical photocopying, photographing, scanning, recording or otherwise without the prior written permission of the publisher. Please refer to Disclaimer at page no. 180 for the use of this publication.

Printed in India

No.	Particulars	Page No.
	Introduction	
1	Assembly Constituency - (Vidhan Sabha) at a Glance Features of Assembly as per Delimitation Commission of India (2008)	1-2
	Location and Political Maps	
2	Location Map Boundaries of Assembly Constituency - (Vidhan Sabha) in District Boundaries of Assembly Constituency under Parliamentary Constituency - (Lok Sabha) Town & Village-wise Winner Parties- 2024, 2022, 2017, 2014, 2012 and 2009	3-10
	Administrative Setup (2011)	
3	District Sub-district Towns Villages Inhabited Villages Uninhabited Villages Village Panchayat Intermediate Panchayat	11-19
	Demographics (2011)	
4	Population Households Rural/Urban Population Towns and Villages by Population Size Sex Ratio (Total & 0-6 Years) Religious Population Social Population Literacy Rate	20-21
	Electoral Features	
5	Important Dates of Last Elections Held Electors by Gender Service Electors Voters Voters Turnout Polling Stations & Average Number of Electors per Polling Station Electors by Age Group Present Elected Representatives	22-27
	Historical Summary Election Results	
6	Vote Share of Major Parties Winning Margin (Number & Percentage) Polarity of Parties Summary Result of Assembly Segment of Parliamentary Elections 2024, 2019, 2014, 2009, 2004 and 1999 Summary Result of Assembly Elections 2022, 2017, 2012, 2007, 2002, 1997, 1992, 1985, 1980, 1977, 1972, 1969, 1967, 1962, 1957 and 1952	28-52
	Polling Station Level Election Results	
7	Name and Number of Polling Station 2024, 2022, 2017, 2014, 2012 and 2009 Polling Station-wise Electors, Voters & Voters Turnout 2024, 2022, 2017, 2014, 2012 and 2009 Polling Station wise Elections Results 2024, 2022, 2017, 2014, 2012 and 2009	53-161
8	Panchayat Election Results Panchayat Result 2013	162-161
	Share of Assembly Constituency	
9	Share of Assembly Constituency - (Vidhan Sabha) in State, District and Parliamentary Constituency - (Lok Sabha)	162
	Socio-Economic Amenities (2011)	
10	Access to Administrative Units Agricultural, Manufacturing and Industrial Commodities Demographic Indicators Education Health & Manpower Drinking Water Supply Sanitation Entertainment and Receptions Infrastructure Power Food Allocation Distribution and Marketing of Agriculture Commodities Infrastructure Transport and Road Infrastructure Communication Banking and Financial Services Land Use Irrigation Source	164-178
11	Abbreviation & Sources	179
12	Disclaimer	180

Location & Political Map



Administrative Setup

List of Village Panchayat & Intermediate Panchayat (Block) Name- 2011

Village Name	Village Panchayat Name	Intermediate Panchayat Name
Aggampur (360)	Aggampur, Agampur (Gran), Agampur (Bass)	Anandpur Sahib
Ajauli (349)	Ajauli	Anandpur Sahib
Algran (274)	Algran	Anandpur Sahib
Alowal (331)	Alowal	Rupnagar
Asspur (9)	Asspur	Rupnagar
Attari (322)	Attari Lower	Rupnagar
Awankot (7)	Awankot	Rupnagar
Bacholi (316)	Bacholi	Anandpur Sahib
Badhal (369)	Badhal Lower, Badhal Upper	Anandpur Sahib
Bainspur (253)	Bains Pur	Anandpur Sahib
Bal (4)	Choti Jhakhian	Rupnagar
Balauli (330)	Balauli	Anandpur Sahib
Balowal (366)	Balowal	Anandpur Sahib
Bandleri (289)	Bandlehri	Anandpur Sahib
Banni (313)	Banni	Anandpur Sahib
Bara Pind (326)	Bara Pind	Rupnagar
Barahmpur (348)	Brahampur, Brahampur Lower	Anandpur Sahib
Barari (299)	Barari	Anandpur Sahib
Bari Jhakhian (324)	Bari Jhakhian	Rupnagar
Baruwala (339)	Baruwal	Anandpur Sahib
Basowal (302)	Bassowal	Anandpur Sahib
Behlu (293)	Behlu	Anandpur Sahib
Bela Dhiani (261)	Bela Dhiani Lower, Bela Dhiani Upper	Anandpur Sahib
Bela Ramgarh (270)	Bela Ramgarh, Patti Dargahi, Patti Jiwan Singh, Patti Tek Singh	Anandpur Sahib
Beli (6)	Beli	Rupnagar
Bhabhaur (234)	Bhahour Sahib, Bass, Pinghwari	Anandpur Sahib
Bhagwala (371)	Bhagwala	Anandpur Sahib
Bhalari (267)	Bhallari	Anandpur Sahib
Bhallan (273)	Bhallan, Taraf Majara	Anandpur Sahib

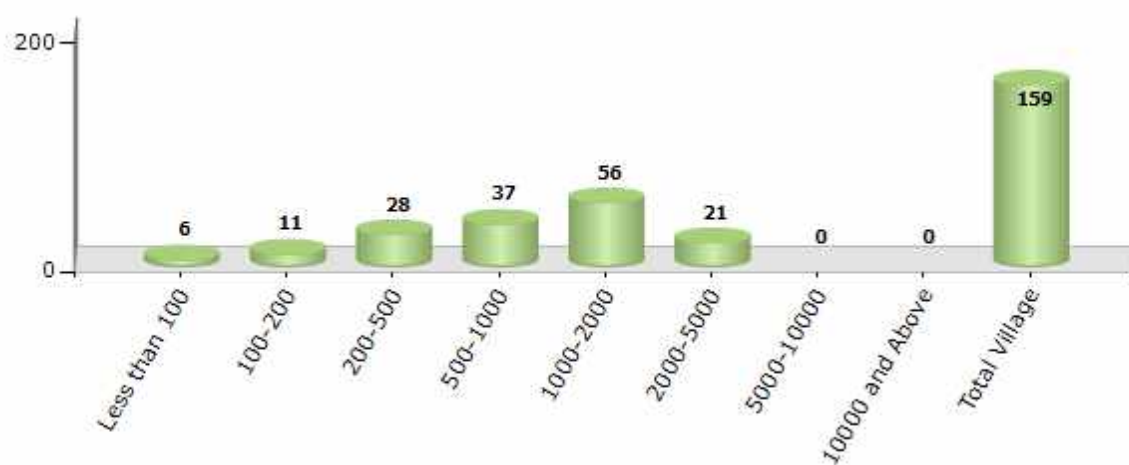
Contd....

Demographics

Number of Villages by Population Size - 2011

Less than 100	100-200	200-500	500-1000	1000-2000	2000-5000	5000-10000	10000 and Above	Total Village
6	11	28	37	56	21	0	0	159

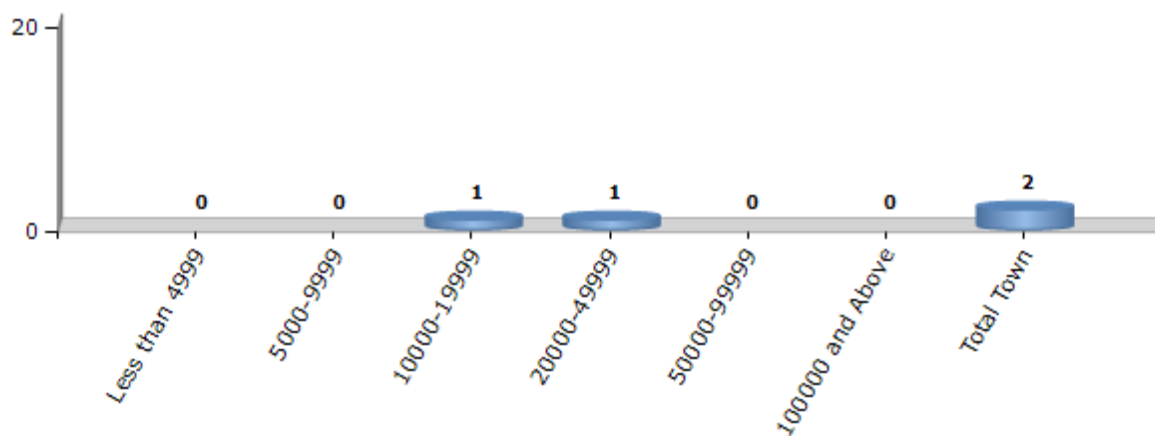
Number of Villages by Population Size - 2011



Number of Towns by Population Size - 2011

Less than 4999	5000-9999	10000-19999	20000-49999	50000-99999	100000 and Above	Total Town
0	0	1	1	0	0	2

Number of Towns by Population Size - 2011



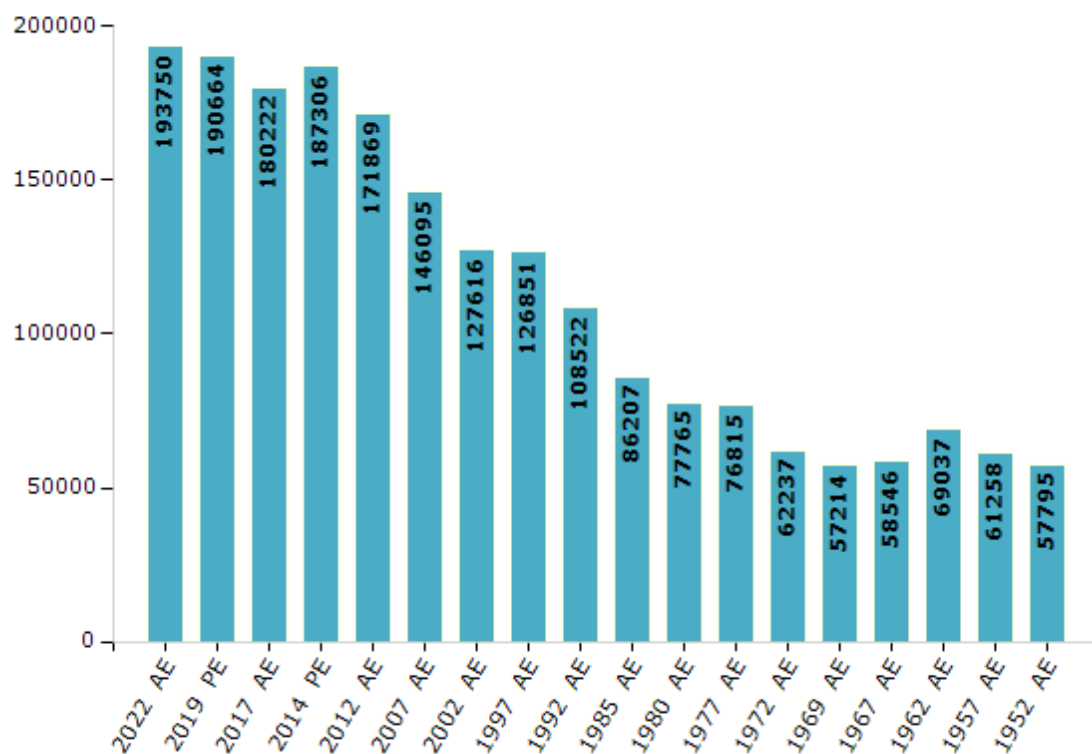
Electoral Features

Electors by Male & Female

Year	Male	Female	Others	Total
2022 AE	100878	92863	9	193750
2019 PE	99532	91128	4	190664
2017 AE	94397	85822	3	180222
2014 PE	97334	89969	3	187306
2012 AE	90221	81648	0	171869
2009 PE	-	-	-	-
2007 AE	76308	69787	-	146095
2004 PE	-	-	-	-
2002 AE	68260	59356	-	127616
1999 PE	-	-	-	-
1997 AE	65205	61646	-	126851

Year	Male	Female	Others	Total
1992 AE	63500	45022	-	108522
1985 AE	51749	34458	-	86207
1980 AE	41867	35898	-	77765
1977 AE	44283	32532	-	76815
1972 AE	34229	28008	-	62237
1969 AE	30830	26384	-	57214
1967 AE	-	-	-	58546
1962 AE	-	-	-	69037
1957 AE	-	-	-	61258
1952 AE	-	-	-	57795

Number of Electors



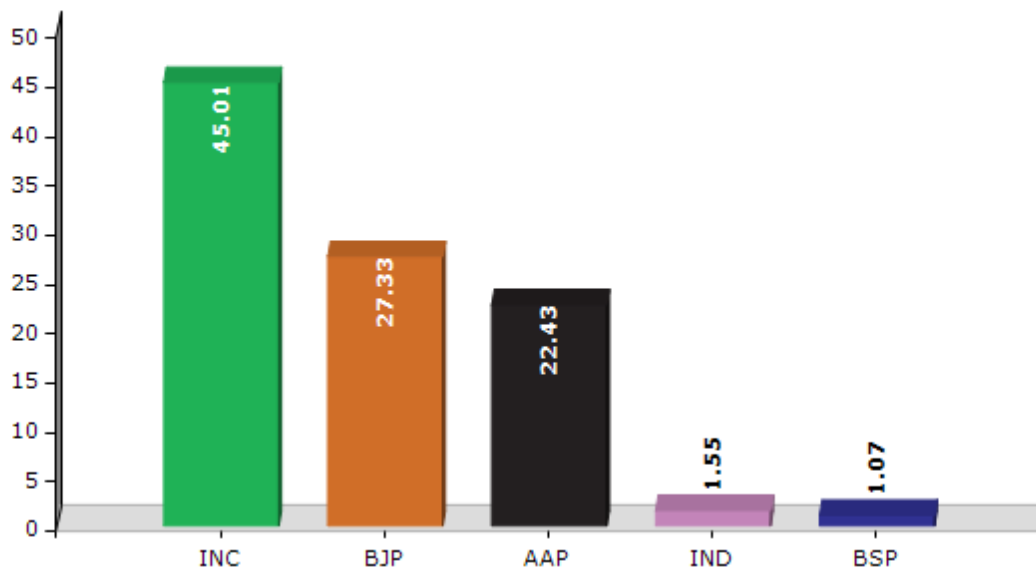
Note : AE : Assembly Election, PE : Assembly Segment of Parliamentary Election

Historical Summary Election Results

Summary Result of Assembly Election - 2017

Candidate Name	Party	Votes	Votes %
Kanwar Pal Singh	INC	60800	45.01
Dr. Parminder Sharma	BJP	36919	27.33
Sanjeev Gautam	AAP	30304	22.43
Nutan Kumar Urf Nitin Nanda	IND	2092	1.55
Gurcharan Singh Khalsa	BSP	1442	1.07
Mohinder Singh	CPM	1026	0.76
Pritam Singh Bharatgarh	IND	602	0.45
Subhash Chander Sharma	PDEMP	518	0.38
Harbhjn Singh	SAD(M)	517	0.38
	NOTA	858	0.64

Votes Percentage of Top Parties - 2017



Polling Station Level Election Results

Number and Name of Polling Stations (PS) (2022)

Number of Polling Stations	Name of Polling Stations	Number of Polling Stations	Name of Polling Stations
1	Govt Elementary School,Bhngal	22	Govt. Elementary School, Bhanam
2	Govt Elementary School,Mahindpur	23	Govt. Elementary School, Majara (Bhallan)
3	Govt. Sen. Sec. School, Khera Kalmot	24	Govt Senior Secondary School,Bhalan
4	Govt. Sen. Sec. School, Khera Kalmot	25	Govt Senior Secondary School,Bhalan
5	Govt. Elementry School, Majari(Lower)	26	Govt. Elementry Sxhool, Ailgran
6	Govt Elementary School, Daghour	27	Govt. Elementary School, Patti Dulchi
7	Govt. Elementary School, Surewal	28	Govt. Elementary School, Bela Ramgarh
8	Govt Elementary School,Sehjowal	29	Govt. Elementary School, Bela Ramgarh
9	Govt Elementary School,Sehjowal	30	Govt. Elementary School, Palasi
10	Government Sen Sec School, Sukhsal	31	Govt. Elementary School, Palasi
11	Government Sen Sec School, Sukhsal	32	Govt. Elementary School, Passiwal
12	Govt Elementary School, Mailwan	33	Govt Elementary School,Gohlani
13	Govt Elementary School, Sangatpura	34	Govt Elementary School,Gohlani
14	Govt High School,Kulgran	35	Govt Elementary School, Chhutewal
15	Govt. Elementry School, Diapur	36	Govt.Elementry School, Bhatton
16	Govt. Elementary School, Bhalrhi	37	Govt. Elementary School, Bela Dhiayani
17	Govt. Elementary School, Bhalrhi	38	Dharamshala Vill Bela Dhiani
18	Govt. High School Nangran	39	Govt. Ele. School, Mojowal
19	Govt. High School Nangran	40	Govt Elementary School,Kalserha
20	Govt. Elementary School, Nangran	41	Govt Elementary School,Kalserha
21	Govt. Elementary School, Bhanam	42	Govt Elementary School,Swamipur

Contd....

Polling Station Level Election Results

Polling Station-wise Votes Secured by Overall Top Five Parties in Anandpur Sahib Assembly in Assembly Election (AE) under Anandpur Sahib Parliamentary Constituency in Punjab (2022)

Number of Polling Station	Winner - Harjot Singh Bains (AAP)	Runner-up - Kanwar Pal Singh (INC)	3rd - Dr. Parminder Sharma (BJP)	4th - Nutan Kumar Alias Nitin Nanda (BSP)	5th - Ranjit Singh (SAD(M))	NOTA	Other	Total Votes Secured
36	359	129	33	2	1	6	4	534
37	253	78	14	13	2	5	9	374
38	308	204	21	20	0	7	3	563
39	304	191	56	128	2	8	20	709
40	152	169	126	4	1	3	4	459
41	256	135	63	22	0	4	7	487
42	283	279	19	10	0	2	5	598
43	201	186	34	2	1	5	8	437
44	209	115	77	6	1	2	10	420
45	176	121	203	2	1	2	6	511
46	227	132	22	87	6	1	11	486
47	255	92	44	35	0	3	10	439
48	189	128	69	14	1	0	3	404
49	302	191	78	8	3	7	3	592
50	332	150	45	7	1	2	5	542
51	229	91	57	1	1	2	5	386
52	250	100	24	11	2	0	5	392
53	327	106	61	8	2	2	7	513
54	340	141	91	8	1	3	5	589
55	254	99	70	9	0	1	7	440
56	350	125	112	12	0	1	10	610
57	239	177	27	10	0	2	29	484
58	271	204	26	5	0	1	7	514
59	262	114	39	11	0	5	18	449
60	363	149	106	27	1	3	13	662
61	324	191	155	9	1	1	21	702
62	358	135	98	9	3	4	17	624
63	311	149	61	25	2	3	24	575
64	295	146	93	23	4	4	16	581
65	201	202	61	10	2	2	22	500
66	283	160	45	3	1	6	46	544
67	329	312	128	30	3	4	28	834
68	186	103	71	10	0	5	11	386
69	229	138	119	6	0	5	16	513
70	231	131	43	9	2	2	19	437

Contd....

Polling Station Level Election Results

Winner, Runner-up and 3rd Party Position & Winning Margin According to Polling Stations in Anandpur Sahib Assembly in Assembly Election (AE) under Anandpur Sahib Parliamentary Constituency in Punjab (2022)

Polling Station Number	Winner Party	Winner Votes (%)	Runner-up Party	Runner-up Votes (%)	Winning Margin Votes (%)	Third Party	Third Party Votes (%)	Other Votes (%)
71	AAP	380 (62.81)	INC	101 (16.69)	279 (46.12)	BJP	80 (13.22)	44 (7.27)
72	AAP	341 (53.79)	INC	212 (33.44)	129 (20.35)	BJP	39 (6.15)	42 (6.62)
73	AAP	316 (61)	INC	86 (16.6)	230 (44.4)	BJP	77 (14.86)	39 (7.53)
74	AAP	331 (55.82)	INC	173 (29.17)	158 (26.65)	BJP	54 (9.11)	35 (5.9)
75	AAP	391 (53.27)	INC	232 (31.61)	159 (21.66)	BJP	78 (10.63)	33 (4.5)
76	AAP	336 (53.42)	INC	160 (25.44)	176 (27.98)	BJP	107 (17.01)	26 (4.13)
77	AAP	381 (49.16)	BJP	174 (22.45)	207 (26.71)	INC	146 (18.84)	74 (9.55)
78	AAP	407 (50.56)	INC	182 (22.61)	225 (27.95)	BJP	153 (19.01)	63 (7.83)
79	AAP	401 (47.97)	INC	214 (25.6)	187 (22.37)	IND (SR)	100 (11.96)	121 (14.47)
80	AAP	421 (57.12)	INC	185 (25.1)	236 (32.02)	BJP	107 (14.52)	24 (3.26)
81	INC	293 (39.59)	AAP	288 (38.92)	5 (0.67)	BJP	116 (15.68)	43 (5.81)
82	AAP	468 (56.39)	INC	181 (21.81)	287 (34.58)	BJP	104 (12.53)	77 (9.28)
83	AAP	411 (49.34)	INC	273 (32.77)	138 (16.57)	BJP	73 (8.76)	76 (9.12)
84	AAP	356 (43.57)	INC	253 (30.97)	103 (12.6)	BJP	85 (10.4)	123 (15.06)
85	AAP	404 (63.42)	INC	136 (21.35)	268 (42.07)	BJP	55 (8.63)	42 (6.59)
86	AAP	330 (54.73)	BJP	135 (22.39)	195 (32.34)	INC	115 (19.07)	23 (3.81)
87	AAP	326 (60.15)	INC	128 (23.62)	198 (36.53)	BJP	48 (8.86)	40 (7.38)
88	AAP	321 (48.86)	INC	185 (28.16)	136 (20.7)	BJP	110 (16.74)	41 (6.24)
89	AAP	358 (42.62)	INC	314 (37.38)	44 (5.24)	BJP	75 (8.93)	93 (11.07)
90	INC	363 (45.72)	AAP	292 (36.78)	71 (8.94)	BJP	109 (13.73)	30 (3.78)
91	INC	381 (46.75)	AAP	279 (34.23)	102 (12.52)	BJP	107 (13.13)	48 (5.89)
92	AAP	312 (59.43)	INC	155 (29.52)	157 (29.91)	BJP	39 (7.43)	19 (3.62)
93	AAP	357 (66.6)	INC	134 (25)	223 (41.6)	BJP	24 (4.48)	21 (3.92)
94	AAP	292 (66.36)	INC	105 (23.86)	187 (42.5)	BJP	19 (4.32)	24 (5.45)
95	AAP	510 (61.89)	INC	218 (26.46)	292 (35.43)	BJP	73 (8.86)	23 (2.79)
96	AAP	347 (65.84)	INC	121 (22.96)	226 (42.88)	BJP	24 (4.55)	35 (6.64)
97	AAP	329 (63.27)	INC	120 (23.08)	209 (40.19)	BJP	39 (7.5)	32 (6.15)
98	AAP	542 (64.37)	INC	244 (28.98)	298 (35.39)	BJP	19 (2.26)	37 (4.39)
99	AAP	375 (56.9)	INC	215 (32.63)	160 (24.27)	BJP	44 (6.68)	25 (3.79)
100	AAP	370 (64.46)	INC	140 (24.39)	230 (40.07)	BJP	56 (9.76)	8 (1.39)
101	AAP	349 (54.28)	INC	229 (35.61)	120 (18.67)	BJP	47 (7.31)	18 (2.8)
102	AAP	460 (57.93)	INC	225 (28.34)	235 (29.59)	BSP	59 (7.43)	50 (6.3)
103	AAP	508 (60.33)	INC	248 (29.45)	260 (30.88)	BJP	31 (3.68)	55 (6.53)
104	AAP	423 (61.48)	INC	208 (30.23)	215 (31.25)	BJP	39 (5.67)	18 (2.62)
105	AAP	267 (73.55)	INC	71 (19.56)	196 (53.99)	BJP	12 (3.31)	13 (3.58)

Contd....

Socio-Economic Amenities - Rural

Access to Education Facilities

Particulars	Number of Villages (% of Population)				
	Available	Not Available	If Not Available (Distance of Nearest Facility)		
			A	B	C
Govt. Primary School	137 (96)	22 (4)	17 (1)	1 (0)	0 (0)
Private Primary School	29 (28)	130 (72)	0 (0)	0 (0)	0 (0)
Govt. Middle School	75 (70)	84 (30)	77 (26)	1 (0)	0 (0)
Private Middle School	15 (13)	144 (87)	1 (1)	0 (0)	0 (0)
Govt. Secondary School	30 (34)	129 (66)	100 (49)	16 (7)	1 (0)
Private Secondary School	14 (12)	145 (88)	4 (4)	0 (0)	0 (0)
Govt. Senior Secondary School	11 (16)	148 (84)	86 (45)	45 (31)	4 (2)
Private Senior Secondary School	5 (4)	154 (96)	7 (3)	2 (0)	0 (0)
Govt. Arts and Science Degree College	1 (0)	158 (100)	3 (2)	39 (29)	32 (23)
Private Arts and Science Degree College	0 (0)	159 (100)	26 (13)	35 (23)	23 (10)
Govt. Engineering College	1 (0)	158 (100)	0 (0)	1 (1)	6 (8)
Private Engineering College	0 (0)	159 (100)	3 (0)	11 (8)	137 (83)
Govt. Medicine College	0 (0)	159 (100)	0 (0)	0 (0)	92 (61)
Private Medicine College	1 (0)	158 (100)	0 (0)	0 (0)	66 (39)
Govt. Management Institute	0 (0)	159 (100)	0 (0)	0 (0)	28 (21)
Private Management Institute	0 (0)	159 (100)	15 (7)	14 (8)	102 (64)
Govt. Polytechnic	0 (0)	159 (100)	2 (1)	6 (4)	31 (23)
Private Polytechnic	1 (3)	158 (97)	21 (7)	41 (26)	57 (37)
Govt. Vocational Training School/ITI	1 (3)	158 (97)	25 (10)	73 (51)	52 (30)
Private Vocational Training School/ITI	1 (2)	158 (98)	2 (0)	3 (3)	2 (2)
Govt. Non Formal Training Centre	0 (0)	159 (100)	2 (1)	2 (2)	6 (4)
Private Non Formal Training Centre	0 (0)	159 (100)	15 (8)	17 (8)	117 (77)
Govt. School For Disabled	1 (2)	158 (98)	1 (0)	2 (1)	66 (46)
Private School For Disabled	0 (0)	159 (100)	28 (15)	29 (19)	32 (18)
Government Others	0 (0)	159 (100)	0 (0)	2 (1)	4 (2)
Private Others	0 (0)	159 (100)	1 (0)	13 (6)	139 (91)

Note : Distance A : Less than 5 km; B : Between 5-10 km; C : 10+ km.; Source : Data Analysis is based on 2011 Census.

DISCLAIMER

The Terms of Use and Disclaimer of Datanet India Private Limited (hereinafter referred to as "Datanet") for use of this analysis report of **Anandpur Sahib Assembly Constituency (Anandpur Sahib Vidhan Sabha)** :-

1. **Assembly Factbook™** is a Registered Trade Mark owned by Datanet.
2. All the maps are sketched and graphical representation only and have not been drawn to the scale and also not to represent the actual geographical area or boundary of the unit.
3. The data for the aforesaid analysis is based on authentic sources and has been culled from the various publications of Census, CSO and NSSO for district and block level data, various central and state government departments, Central & State Elections Commissions and the concerned Returning Officers' releases, Electoral Rolls, Election results and allied publications, internal assessment, surveys, estimates and analysis. Therefore, certain adjustment of data at micro level may have been done to arrive closer to the macro data.
4. Data have been provided on an "As Is" and "As AVAILABLE" basis
5. The colours shown in the maps or diagram and charts of a particular party, alliance or AC are indicative and do not represent them.
6. This publication which includes maps, sheets, graphs and data would be the property under copyright of Datanet only. The user may use these for its internal study, analysis and research purposes. It's public display, re-selling or any commercial uses by the user are not allowed.
7. Datanet has taken due care and caution in compilation and processing of data and allied information, but does not guarantee the accuracy, adequacy or completeness of any information/analysis and will be not responsible for any errors or omissions or for the results obtained from the use of such information/analysis.
8. All the contents for the publication have been culled from various authentic sources and Datanet reasonably believes such sources to be reliable, but does not make any representations, express or implied as to the accuracy or fitness of use of such information. The information or contents of the information/analysis do not constitute advice and should not be relied upon in making (or refraining from making) any decision. Any reliance placed upon the information provided by Datanet is the sole responsibility and strictly at the user's risk.
9. In no event will Datanet be liable for any damages (including, without limitation, damages for loss of business projects, or loss of profits) arising in contract, tort or otherwise from the use of or inability to use any of its contents, or from any action taken (or refrained from being taken) as a result of using the analysis or any of its contents. Datanet its directors, owners, editors, officials, employees, distributor and agents or any associate will not be liable for any errors in the information contained or any consequences arising from the use of the contents of the provided information/analysis.
10. If any provision of these terms and conditions is held invalid or illegal or unenforceable for any reason by any court of competent jurisdiction, such provision shall be severed and the remainder of provisions of the terms and conditions shall continue in full force and effect as if the Term of Use had been executed with the invalid, illegal or unenforceable provision eliminated.
11. If there are any discrepancies in the information provided, please bring it to attention of Datanet for suitable rectification measures.

**Buy Online This Complete Book At
Datanet India eBooks Store**

www.indiastatpublications.com

or go directly at

[http://www.indiastatpublications.com/
Assembly_factbook/Punjab/Anandpur_Sahib/Anandpur_Sahib](http://www.indiastatpublications.com/Assembly_factbook/Punjab/Anandpur_Sahib/Anandpur_Sahib)

  **indiastat**elections

