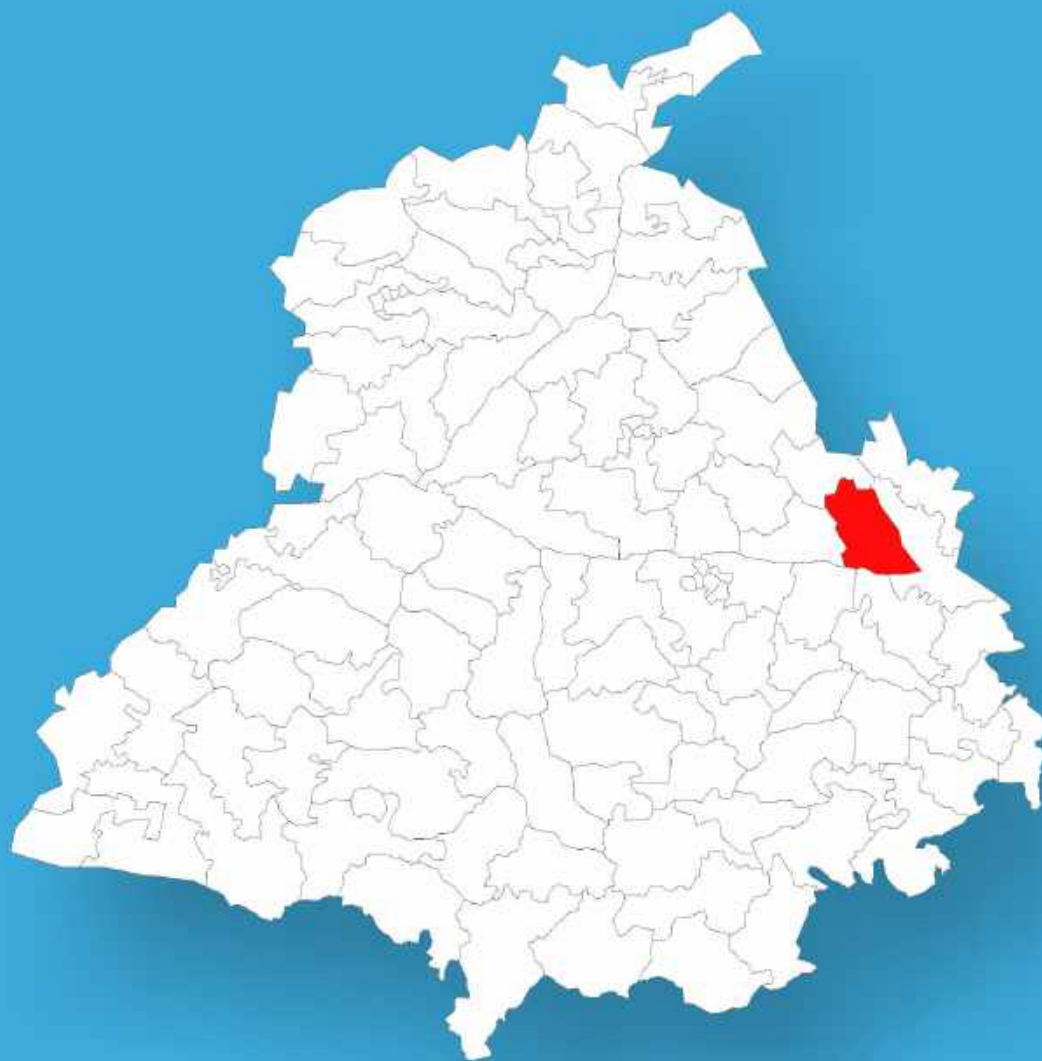




Punjab

Assembly Factbook™

Balachaur Assembly Constituency



Key Electoral Data of Balachaur
Assembly Constituency (Vidhan Sabha)

Punjab

Assembly Factbook™

Balachaur Assembly Constituency



Balachaur Vidhan Sabha

Editor & Director

Dr. R.K. Thukral

Research Editor

Dr. Shafeeq Rahman

Compiled, Researched and Published by Datanet India Pvt. Ltd.

D-100, 1st Floor,

Okhla Industrial Area, Phase-I,

New Delhi- 110020.

Ph.: 91-11- 43580781-84

Email : support@indiastatpublications.com

Website : www.indiastatelections.com

Online Book Store :

www.indiastatpublications.com

Report No. : AFB/PB-048-0125

ISBN : 978-93-5822-490-0

First Edition : January, 2018

Eighth Updated Edition : January, 2025

Price : Rs.11500/-

US\$ 310

© **Datanet India Pvt. Ltd.**

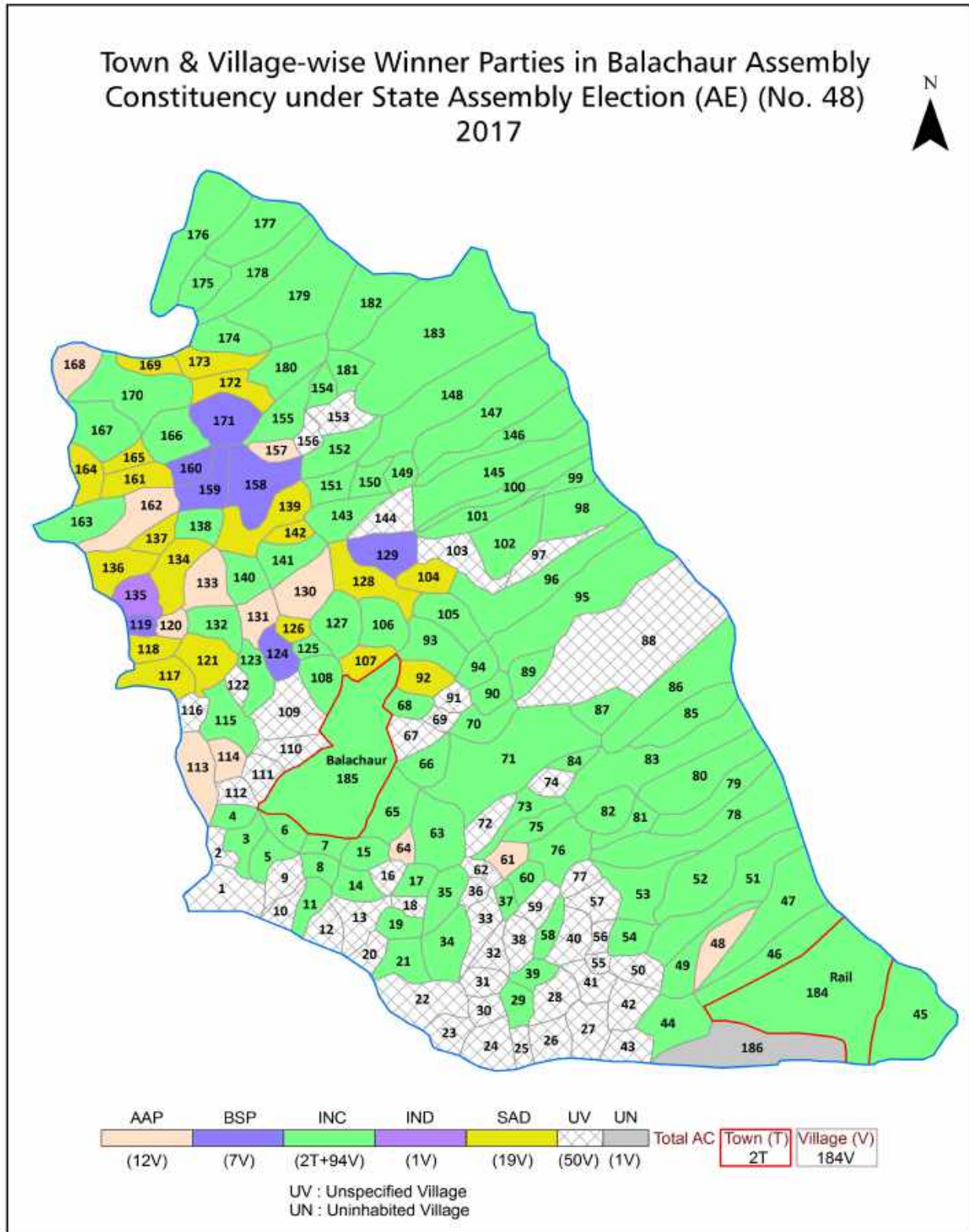
All rights reserved. No part of this book may be reproduced, stored in a retrieval system or transmitted in any form or by any means, mechanical photocopying, photographing, scanning, recording or otherwise without the prior written permission of the publisher. Please refer to Disclaimer at page no. 198 for the use of this publication.

Printed in India

Contents

No.	Particulars	Page No.
	Introduction	
1	Assembly Constituency - (Vidhan Sabha) at a Glance Features of Assembly as per Delimitation Commission of India (2008)	1-2
	Location and Political Maps	
2	Location Map Boundaries of Assembly Constituency - (Vidhan Sabha) in District Boundaries of Assembly Constituency under Parliamentary Constituency - (Lok Sabha) Town & Village-wise Winner Parties- 2024, 2022, 2019, 2017, 2014, 2012 and 2009	3-11
	Administrative Setup (2011)	
3	District Sub-district Towns Villages Inhabited Villages Uninhabited Villages Village Panchayat Intermediate Panchayat	12-22
	Demographics (2011)	
4	Population Households Rural/Urban Population Towns and Villages by Population Size Sex Ratio (Total & 0-6 Years) Religious Population Social Population Literacy Rate	23-24
	Electoral Features	
5	Important Dates of Last Elections Held Electors by Gender Service Electors Voters Voters Turnout Polling Stations & Average Number of Electors per Polling Station Electors by Age Group Present Elected Representatives	25-30
	Historical Summary Election Results	
6	Vote Share of Major Parties Winning Margin (Number & Percentage) Polarity of Parties Summary Result of Assembly Segment of Parliamentary Elections 2024, 2019, 2014, 2009, 2004 and 1999 Summary Result of Assembly Elections 2022, 2017, 2012, 2007, 2002, 1997, 1992, 1985, 1980, 1977, 1972, 1969, 1967 and 1952	31-53
	Polling Station Level Election Results	
7	Name and Number of Polling Station 2024, 2022, 2019, 2017, 2014, 2012 and 2009 Polling Station-wise Electors, Voters & Voters Turnout 2024, 2022, 2019, 2017, 2014, 2012 and 2009 Polling Station wise Elections Results 2024, 2022, 2019, 2017, 2014, 2012 and 2009	54-171
8	Panchayat Election Results Panchayat Result 2013	172-179
	Share of Assembly Constituency	
9	Share of Assembly Constituency - (Vidhan Sabha) in State, District and Parliamentary Constituency - (Lok Sabha)	180
	Socio-Economic Amenities (2011)	
10	Access to Administrative Units Agricultural, Manufacturing and Industrial Commodities Demographic Indicators Education Health & Manpower Drinking Water Supply Sanitation Entertainment and Receptions Infrastructure Power Food Allocation Distribution and Marketing of Agriculture Commodities Infrastructure Transport and Road Infrastructure Communication Banking and Financial Services Land Use Irrigation Source	182-196
11	Abbreviation & Sources	197
12	Disclaimer	198

Location & Political Map



Administrative Setup

List of Village Panchayat & Intermediate Panchayat (Block) Name- 2011

Village Name	Village Panchayat Name	Intermediate Panchayat Name
Mehmudpur Gadrian (191)	Mehmudpur Gadrian	Balachaur
Adoana (387)	Adowana	Balachaur
Aima (241)	Mama	Saroya
Aima (423)	Aima	Balachaur
Akliana (224)	Akliana	Balachaur
Alawal (242)	Alawal	Saroya
Arazi Darya Bramd BelaTajowal (421)	A D B Tejowal	Balachaur
Arazidarya Bramad Paragpur (437)	Kuhar	Balachaur
Asron (418)	Asron	Balachaur
Atal Majara (236)	Atal Majara	Saroya
Atari (432)	Kishanpur	Balachaur
Auladni (189)	Uladni	Balachaur
Auliapur (459)	Aulianpur	Balachaur
Bachhauri (221)	Bachhauri	Saroya
Bachhwan (428)	Bachhuna	Balachaur
Bagowal (409)	Bagowal	Balachaur
Bakapur (164)	Bakapur	Saroya
Balewal (406)	Balewal	Balachaur
Balowal Saunkhari (394)	Bolwal Saunkhari, Patti Sankari	Balachaur
Bana (416)	Banna	Balachaur
Banga (470)	Banga Bet	Balachaur
Begampur (244)	Begumpur	Saroya
Bela Tajowal (422)	Bela Tajowal	Balachaur
Bhaddi (385)	Bhaddi	Balachaur
Bhaipur (449)	Mutton	Balachaur
Bhanewal (384)	Bhanewal	Balachaur
Bhanun (227)	Bhanun, Teehra	Saroya
Bharapur (238)	Bharapur	Saroya
Bharthala (205)	Bharthala Bet	Balachaur

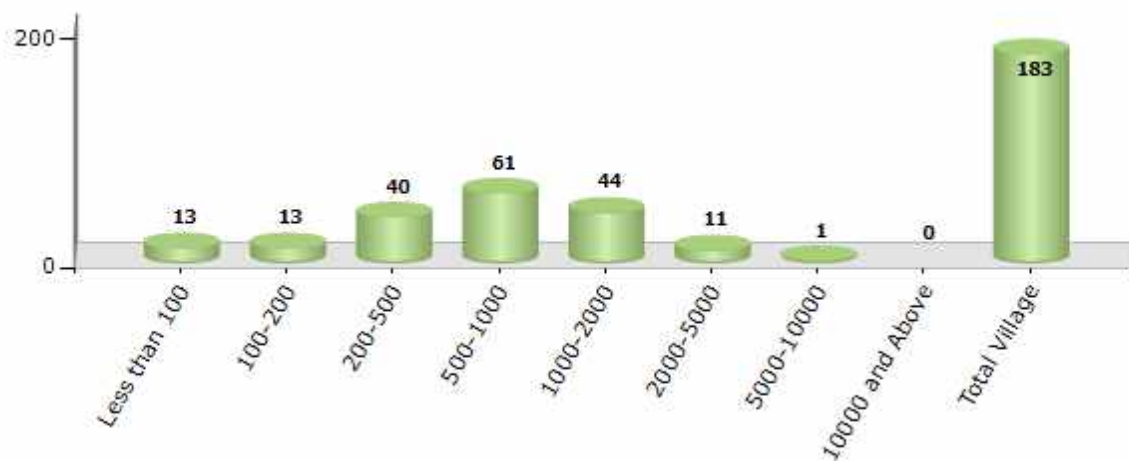
Contd....

Demographics

Number of Villages by Population Size - 2011

Less than 100	100-200	200-500	500-1000	1000-2000	2000-5000	5000-10000	10000 and Above	Total Village
13	13	40	61	44	11	1	0	183

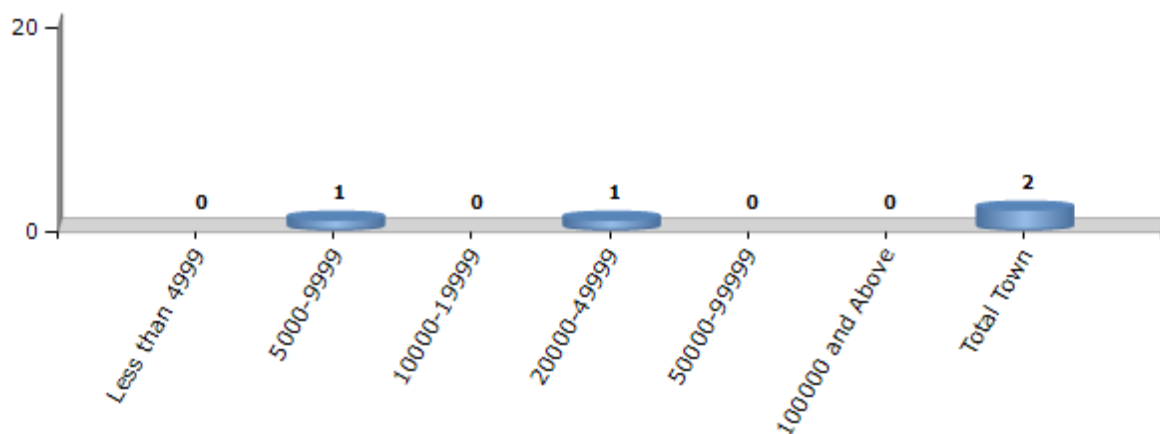
Number of Villages by Population Size - 2011



Number of Towns by Population Size - 2011

Less than 4999	5000-9999	10000-19999	20000-49999	50000-99999	100000 and Above	Total Town
0	1	0	1	0	0	2

Number of Towns by Population Size - 2011

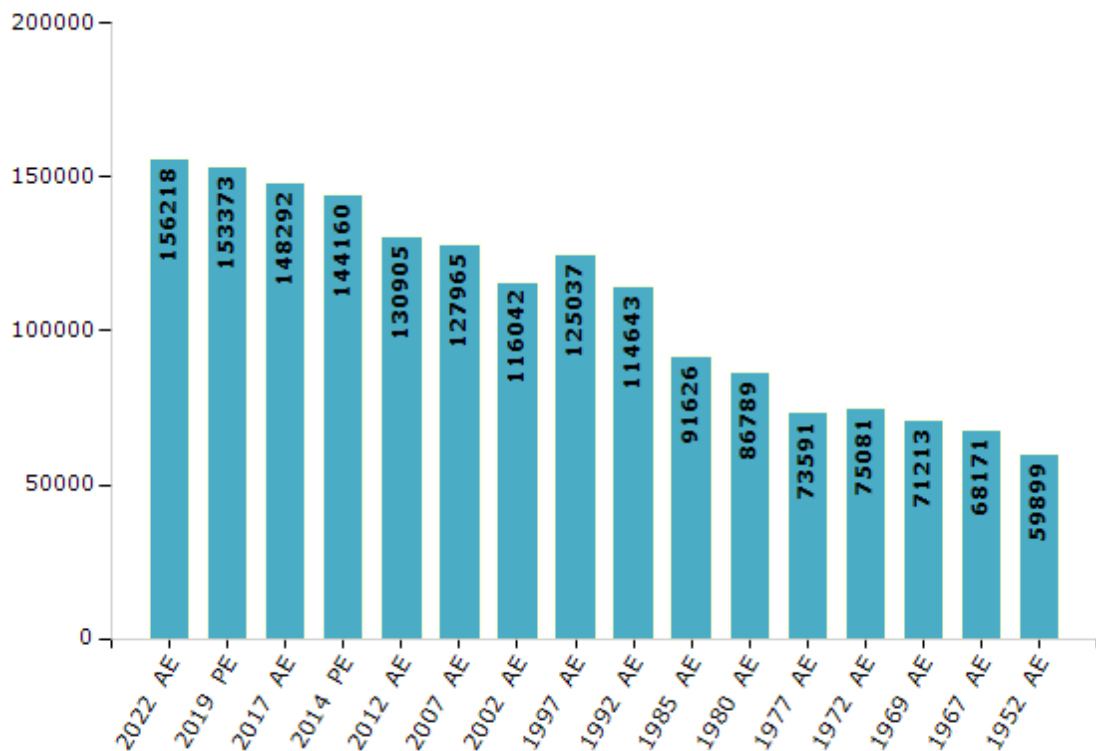


Electoral Features

Electors by Male & Female

Year	Male	Female	Others	Total	Year	Male	Female	Others	Total
2022 AE	81919	74292	7	156218	1992 AE	59137	55506	-	114643
2019 PE	80353	73015	5	153373	1985 AE	55097	36529	-	91626
2017 AE	77945	70347	0	148292	1980 AE	46268	40521	-	86789
2014 PE	75068	69092	0	144160	1977 AE	39525	34066	-	73591
2012 AE	68888	62017	0	130905	1972 AE	40395	34686	-	75081
2009 PE	-	-	-	-	1969 AE	37789	33424	-	71213
2007 AE	65397	62568	-	127965	1967 AE	-	-	-	68171
2004 PE	-	-	-	-	1962 AE	-	-	-	-
2002 AE	62395	53647	-	116042	1957 AE	-	-	-	-
1999 PE	-	-	-	-	1952 AE	-	-	-	59899
1997 AE	65832	59205	-	125037					

Number of Electors



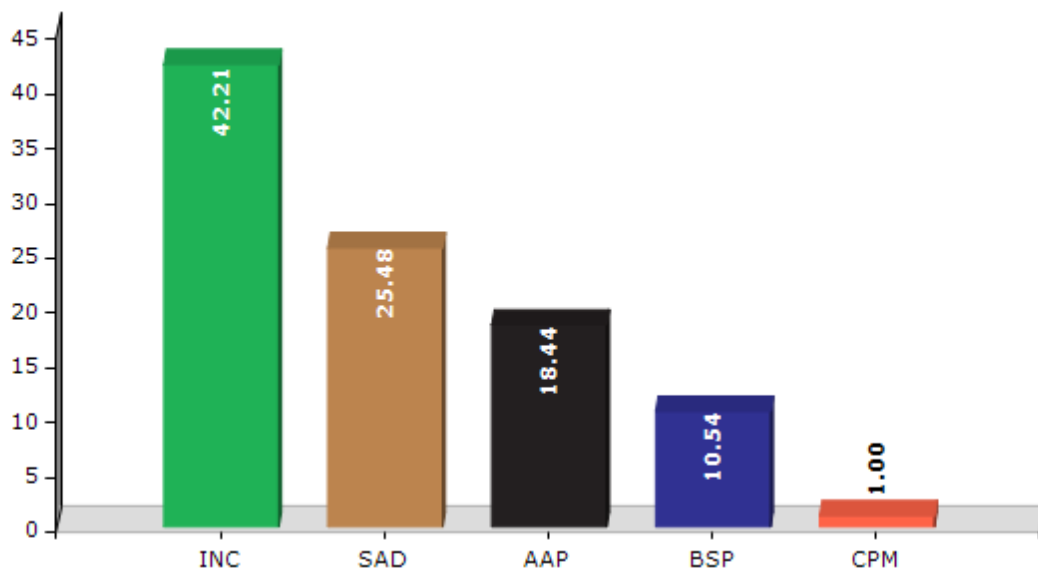
Note : AE : Assembly Election, PE : Assembly Segment of Parliamentary Election

Historical Summary Election Results

Summary Result of Assembly Election - 2017

Candidate Name	Party	Votes	Votes %
Darshan Lal	INC	49558	42.21
Nand Lal	SAD	29918	25.48
Raj Kumar	AAP	21656	18.44
Baljit Singh	BSP	12372	10.54
Parmjit Singh	CPM	1176	1
Jarnail Singh	APPA	662	0.56
Avtar Singh	IND	363	0.31
Hargopal Singh	IND	339	0.29
Pala Singh	IND	257	0.22
Charan Dass	IND	244	0.21
	NOTA	877	0.75

Votes Percentage of Top Parties - 2017



Polling Station Level Election Results

Number and Name of Polling Stations (PS) (2022)

Number of Polling Stations	Name of Polling Stations	Number of Polling Stations	Name of Polling Stations
1	Govt. High School, Chandpur Rooki	22	Govt. Primary School, Dayal
2	Govt. High School, Chandpur Rooki	23	Govt. Primary School, Chhadauri
3	Govt. Primary School, Bholewal	24	Govt. Primary School, Hayatpur Rurki
4	Govt. Primary School, Chhuchewal	25	Govt. Primary School, Aiman
5	Govt. Primary School, Torowal	26	Govt. Primary School, Allowal
6	Govt. Primary School, Torowal	27	Govt. Sr. Sec. School, Bakapur
7	Govt. High School, Pojewal	28	Govt. Primary School, Jainpur
8	Govt. High School, Pojewal	29	Govt. Middle School, Jainpur
9	Govt. Primary School, Singhpur	30	Govt. Primary School, Mehandpur
10	Govt. Primary School, Katwara Kalan	31	Govt. Primary School, Mehandpur
11	Govt. Primary School, Karimpur Dhiani	32	Govt. Primary School, Majari
12	Govt. Primary School, Karimpur Chahwala	33	Govt. High School, Rakkaran Dhahan
13	Aganwari Centre, Kulpur	34	Govt. High School, Rakkaran Dhahan
14	Govt. Primary School, (Aganwari Centre) Nawangran	35	Govt. Primary School, Rurki Muglan
15	Govt. Primary School, Sahungra	36	Saheed Sipahi Baljinder Singh Govt. Primary School, Gulpur
16	Govt. Primary School, Sahungra	37	Govt. Primary School, Karawar
17	Govt. Senior Sec. School, Saroya	38	Govt. Primary School, Sajjawalpur
18	Govt. Senior Sec. School, Saroya	39	Govt. Primary School, Bharapur
19	Govt. Primary School, Saroya	40	Govt. Primary School, Sahiba
20	Govt. Primary School, Hayatpur Jattan	41	Govt. Primary School, Sahiba
21	Govt. Primary School, Begampur	42	Govt. Primary School, Sadhra

Contd....

Polling Station Level Election Results

Polling Station-wise Votes Secured by Overall Top Five Parties in Balachaur Assembly in Assembly Election (AE) under Anandpur Sahib Parliamentary Constituency in Punjab (2022)

Number of Polling Station	Winner - Santosh Kumari Katariaa (AAP)	Runner-up - Sunita Rani (SAD)	3rd - Darshan Lal (INC)	4th - Ashok Baath (BJP)	5th - Daljit Singh Bains (IND)	NOTA	Other	Total Votes Secured
36	245	117	151	3	12	6	4	538
37	332	97	246	29	7	2	9	722
38	197	267	166	17	10	9	13	679
39	308	154	94	10	11	7	15	599
40	111	122	161	123	1	4	5	527
41	163	176	124	88	2	2	1	556
42	150	108	123	4	11	10	2	408
43	133	140	169	3	9	6	5	465
44	106	133	15	1	7	0	1	263
45	114	80	183	3	2	0	5	387
46	283	174	161	27	3	1	13	662
47	46	38	41	0	159	3	1	288
48	128	297	101	16	0	3	4	549
49	137	119	74	9	0	2	0	341
50	141	146	122	38	2	2	0	451
51	321	141	267	9	0	1	2	741
52	313	221	121	38	1	1	5	700
53	181	195	107	16	19	6	11	535
54	282	233	106	13	33	5	7	679
55	266	193	143	20	6	1	4	633
56	289	125	131	6	1	3	1	556
57	159	131	172	14	0	0	4	480
58	115	439	271	17	0	3	10	855
59	184	235	178	5	3	2	3	610
60	176	223	179	14	1	0	3	596
61	190	158	203	5	3	0	3	562
62	101	73	543	7	0	2	23	749
63	60	149	203	12	0	0	3	427
64	199	273	342	33	3	2	32	884
65	100	74	49	2	0	1	5	231
66	143	91	85	3	1	2	1	326
67	135	205	137	6	1	0	2	486
68	197	191	145	25	2	3	6	569
69	197	276	81	16	0	2	5	577
70	359	268	157	24	2	8	10	828

Contd....

Polling Station Level Election Results

Winner, Runner-up and 3rd Party Position & Winning Margin According to Polling Stations in Balachaur Assembly in Assembly Election (AE) under Anandpur Sahib Parliamentary Constituency in Punjab (2022)

Polling Station Number	Winner Party	Winner Votes (%)	Runner-up Party	Runner-up Votes (%)	Winning Margin Votes (%)	Third Party	Third Party Votes (%)	Other Votes (%)
71	AAP	196 (42.15)	SAD	174 (37.42)	22 (4.73)	INC	45 (9.68)	50 (10.75)
72	AAP	351 (51.17)	SAD	217 (31.63)	134 (19.54)	INC	94 (13.7)	24 (3.5)
73	AAP	182 (39.48)	SAD	168 (36.44)	14 (3.04)	INC	71 (15.4)	40 (8.68)
74	AAP	256 (52.46)	INC	100 (20.49)	156 (31.97)	SAD	81 (16.6)	51 (10.45)
75	AAP	235 (45.72)	INC	196 (38.13)	39 (7.59)	SAD	52 (10.12)	31 (6.03)
76	INC	152 (34.47)	SAD	125 (28.34)	27 (6.13)	AAP	112 (25.4)	52 (11.79)
77	AAP	336 (46.67)	INC	190 (26.39)	146 (20.28)	SAD	126 (17.5)	68 (9.44)
78	SAD	265 (43.87)	INC	192 (31.79)	73 (12.08)	AAP	120 (19.87)	27 (4.47)
79	AAP	236 (55.53)	SAD	89 (20.94)	147 (34.59)	INC	78 (18.35)	22 (5.18)
80	SAD	143 (32.13)	AAP	139 (31.24)	4 (0.89)	INC	137 (30.79)	26 (5.84)
81	INC	254 (42.19)	SAD	238 (39.53)	16 (2.66)	AAP	96 (15.95)	14 (2.33)
82	SAD	136 (35.88)	INC	131 (34.56)	5 (1.32)	AAP	92 (24.27)	20 (5.28)
83	AAP	145 (40.85)	SAD	138 (38.87)	7 (1.98)	INC	57 (16.06)	15 (4.23)
84	SAD	162 (47.93)	AAP	109 (32.25)	53 (15.68)	INC	45 (13.31)	22 (6.51)
85	AAP	307 (49.28)	SAD	170 (27.29)	137 (21.99)	INC	100 (16.05)	46 (7.38)
86	SAD	295 (38.46)	AAP	260 (33.9)	35 (4.56)	INC	172 (22.43)	40 (5.22)
87	AAP	182 (36.25)	INC	161 (32.07)	21 (4.18)	SAD	150 (29.88)	9 (1.79)
88	SAD	165 (38.02)	INC	128 (29.49)	37 (8.53)	AAP	111 (25.58)	30 (6.91)
89	AAP	159 (52.82)	INC	70 (23.26)	89 (29.56)	SAD	60 (19.93)	12 (3.99)
90	AAP	251 (41.35)	SAD	237 (39.04)	14 (2.31)	INC	95 (15.65)	24 (3.95)
91	AAP	181 (37.95)	SAD	153 (32.08)	28 (5.87)	INC	116 (24.32)	27 (5.66)
92	INC	167 (36.46)	AAP	154 (33.62)	13 (2.84)	SAD	122 (26.64)	15 (3.28)
93	SAD	284 (38.12)	INC	205 (27.52)	79 (10.6)	AAP	194 (26.04)	62 (8.32)
94	INC	163 (34.32)	AAP	150 (31.58)	13 (2.74)	SAD	148 (31.16)	14 (2.95)
95	SAD	256 (43.91)	AAP	231 (39.62)	25 (4.29)	INC	77 (13.21)	19 (3.26)
96	SAD	305 (40.13)	AAP	224 (29.47)	81 (10.66)	INC	207 (27.24)	24 (3.16)
97	INC	314 (43.25)	AAP	196 (27)	118 (16.25)	SAD	195 (26.86)	21 (2.89)
98	INC	137 (36.15)	AAP	134 (35.36)	3 (0.79)	SAD	90 (23.75)	18 (4.75)
99	AAP	196 (38.51)	SAD	186 (36.54)	10 (1.97)	INC	106 (20.83)	21 (4.13)
100	SAD	185 (44.05)	AAP	152 (36.19)	33 (7.86)	INC	62 (14.76)	21 (5)
101	AAP	447 (50.91)	SAD	218 (24.83)	229 (26.08)	INC	172 (19.59)	41 (4.67)
102	AAP	376 (47.78)	SAD	278 (35.32)	98 (12.46)	INC	73 (9.28)	60 (7.62)
103	AAP	216 (51.06)	INC	97 (22.93)	119 (28.13)	SAD	96 (22.7)	14 (3.31)
104	AAP	327 (38.38)	SAD	257 (30.16)	70 (8.22)	INC	231 (27.11)	37 (4.34)
105	SAD	321 (44.58)	AAP	203 (28.19)	118 (16.39)	INC	176 (24.44)	20 (2.78)

Contd....

Socio-Economic Amenities - Rural

Access to Education Facilities

Particulars	Number of Villages (% of Population)				
	Available	Not Available	If Not Available (Distance of Nearest Facility)		
			A	B	C
Govt. Primary School	148 (96)	35 (4)	35 (4)	0 (0)	0 (0)
Private Primary School	30 (30)	153 (70)	0 (0)	0 (0)	0 (0)
Govt. Middle School	61 (56)	122 (44)	109 (36)	2 (1)	0 (0)
Private Middle School	21 (22)	162 (78)	4 (2)	0 (0)	0 (0)
Govt. Secondary School	29 (31)	154 (69)	92 (38)	26 (9)	3 (1)
Private Secondary School	13 (15)	170 (85)	24 (13)	1 (0)	0 (0)
Govt. Senior Secondary School	12 (16)	171 (84)	100 (51)	49 (22)	0 (0)
Private Senior Secondary School	6 (11)	177 (89)	10 (4)	8 (2)	0 (0)
Govt. Arts and Science Degree College	1 (1)	182 (99)	13 (10)	35 (20)	59 (26)
Private Arts and Science Degree College	2 (5)	181 (95)	12 (5)	26 (18)	35 (16)
Govt. Engineering College	0 (0)	183 (100)	4 (2)	3 (2)	13 (6)
Private Engineering College	2 (5)	181 (95)	9 (8)	31 (19)	121 (58)
Govt. Medicine College	0 (0)	183 (100)	0 (0)	0 (0)	158 (85)
Private Medicine College	0 (0)	183 (100)	0 (0)	0 (0)	25 (15)
Govt. Management Institute	0 (0)	183 (100)	0 (0)	3 (3)	20 (8)
Private Management Institute	1 (1)	182 (99)	4 (5)	16 (7)	139 (78)
Govt. Polytechnic	0 (0)	183 (100)	3 (3)	5 (2)	7 (3)
Private Polytechnic	0 (0)	183 (100)	6 (3)	21 (11)	141 (79)
Govt. Vocational Training School/ITI	1 (2)	182 (98)	2 (1)	9 (6)	75 (39)
Private Vocational Training School/ITI	0 (0)	183 (100)	7 (5)	16 (12)	73 (35)
Govt. Non Formal Training Centre	0 (0)	183 (100)	1 (0)	3 (1)	6 (2)
Private Non Formal Training Centre	1 (1)	182 (99)	4 (4)	26 (17)	142 (76)
Govt. School For Disabled	0 (0)	183 (100)	2 (2)	11 (6)	96 (51)
Private School For Disabled	1 (1)	182 (99)	0 (0)	20 (14)	53 (26)
Government Others	0 (0)	183 (100)	1 (1)	21 (12)	96 (53)
Private Others	0 (0)	183 (100)	1 (0)	15 (11)	49 (22)

Note : Distance A : Less than 5 km; B : Between 5-10 km; C : 10+ km.; Source : Data Analysis is based on 2011 Census.

DISCLAIMER

The Terms of Use and Disclaimer of Datanet India Private Limited (hereinafter referred to as "Datanet") for use of this analysis report of **Balachaur Assembly Constituency (Balachaur Vidhan Sabha)** :-

1. **Assembly Factbook™** is a Registered Trade Mark owned by Datanet.
2. All the maps are sketched and graphical representation only and have not been drawn to the scale and also not to represent the actual geographical area or boundary of the unit.
3. The data for the aforesaid analysis is based on authentic sources and has been culled from the various publications of Census, CSO and NSSO for district and block level data, various central and state government departments, Central & State Elections Commissions and the concerned Returning Officers' releases, Electoral Rolls, Election results and allied publications, internal assessment, surveys, estimates and analysis. Therefore, certain adjustment of data at micro level may have been done to arrive closer to the macro data.
4. Data have been provided on an "As Is" and "As AVAILABLE" basis
5. The colours shown in the maps or diagram and charts of a particular party, alliance or AC are indicative and do not represent them.
6. This publication which includes maps, sheets, graphs and data would be the property under copyright of Datanet only. The user may use these for its internal study, analysis and research purposes. It's public display, re-selling or any commercial uses by the user are not allowed.
7. Datanet has taken due care and caution in compilation and processing of data and allied information, but does not guarantee the accuracy, adequacy or completeness of any information/analysis and will be not responsible for any errors or omissions or for the results obtained from the use of such information/analysis.
8. All the contents for the publication have been culled from various authentic sources and Datanet reasonably believes such sources to be reliable, but does not make any representations, express or implied as to the accuracy or fitness of use of such information. The information or contents of the information/analysis do not constitute advice and should not be relied upon in making (or refraining from making) any decision. Any reliance placed upon the information provided by Datanet is the sole responsibility and strictly at the user's risk.
9. In no event will Datanet be liable for any damages (including, without limitation, damages for loss of business projects, or loss of profits) arising in contract, tort or otherwise from the use of or inability to use any of its contents, or from any action taken (or refrained from being taken) as a result of using the analysis or any of its contents. Datanet its directors, owners, editors, officials, employees, distributor and agents or any associate will not be liable for any errors in the information contained or any consequences arising from the use of the contents of the provided information/analysis.
10. If any provision of these terms and conditions is held invalid or illegal or unenforceable for any reason by any court of competent jurisdiction, such provision shall be severed and the remainder of provisions of the terms and conditions shall continue in full force and effect as if the Term of Use had been executed with the invalid, illegal or unenforceable provision eliminated.
11. If there are any discrepancies in the information provided, please bring it to attention of Datanet for suitable rectification measures.

**Buy Online This Complete Book At
Datanet India eBooks Store**

www.indiastatpublications.com

or go directly at

[http://www.indiastatpublications.com/
Assembly_factbook/Punjab/Anandpur_Sahib/Balachaur](http://www.indiastatpublications.com/Assembly_factbook/Punjab/Anandpur_Sahib/Balachaur)

  **indiastat**elections

