



Punjab

Assembly Factbook™

Banga Assembly Constituency



Key Electoral Data of Banga
Assembly Constituency (Vidhan Sabha)

Punjab

Assembly Factbook™

Banga Assembly Constituency



Banga Vidhan Sabha

Editor & Director

Dr. R.K. Thukral

Research Editor

Dr. Shafeeq Rahman

Compiled, Researched and Published by Datanet India Pvt. Ltd.

D-100, 1st Floor,

Okhla Industrial Area, Phase-I,

New Delhi- 110020.

Ph.: 91-11- 43580781-84

Email : support@indiastatpublications.com

Website : www.indiastatelections.com

Online Book Store :

www.indiastatpublications.com

Report No. : AFB/PB-046-0125

ISBN : 978-93-5822-494-8

First Edition : January, 2018

Eighth Updated Edition : January, 2025

Price : Rs.11500/-

US\$ 310

© **Datanet India Pvt. Ltd.**

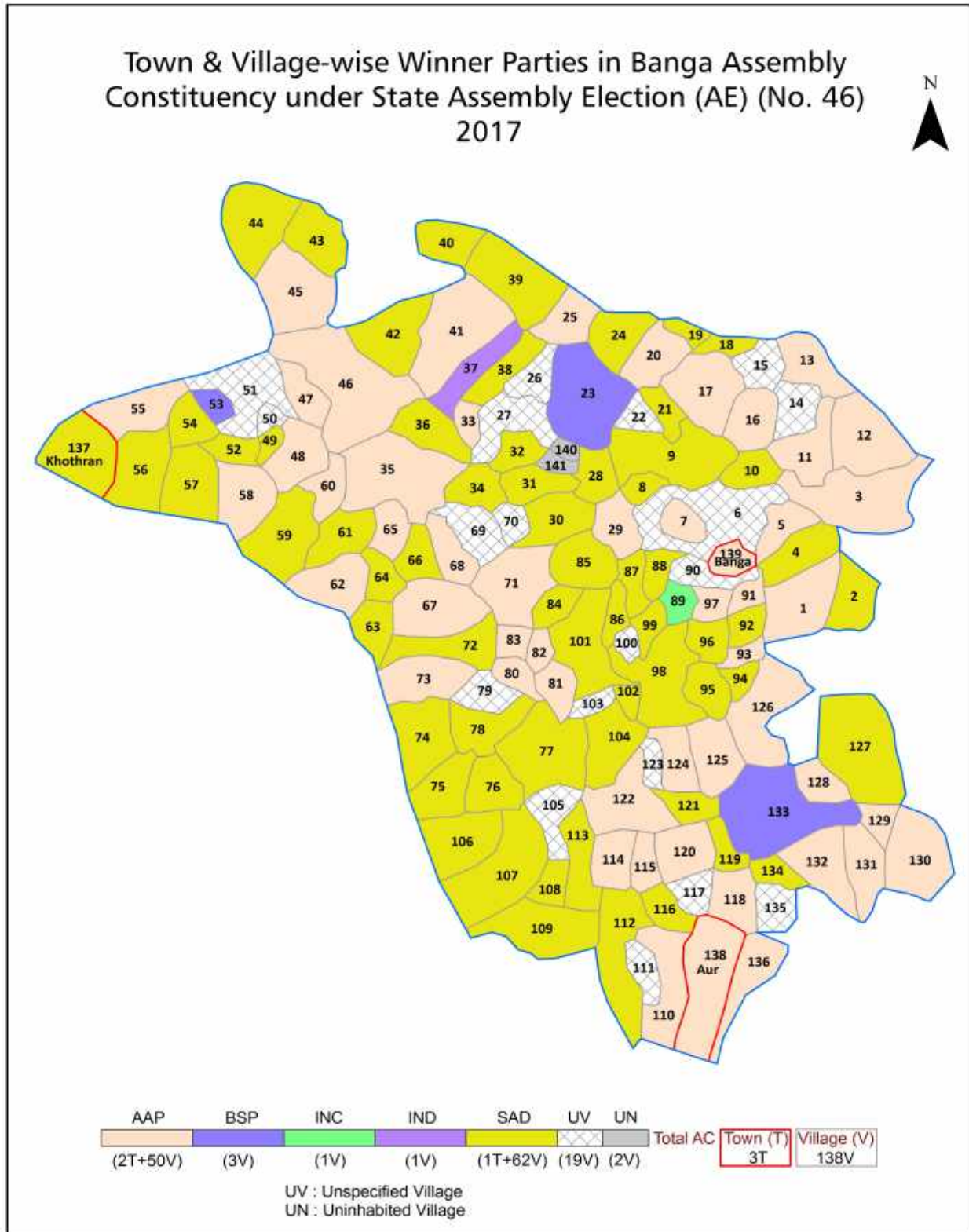
All rights reserved. No part of this book may be reproduced, stored in a retrieval system or transmitted in any form or by any means, mechanical photocopying, photographing, scanning, recording or otherwise without the prior written permission of the publisher. Please refer to Disclaimer at page no. 193 for the use of this publication.

Printed in India

Contents

No.	Particulars	Page No.
	Introduction	
1	Assembly Constituency - (Vidhan Sabha) at a Glance Features of Assembly as per Delimitation Commission of India (2008)	1-2
	Location and Political Maps	
2	Location Map Boundaries of Assembly Constituency - (Vidhan Sabha) in District Boundaries of Assembly Constituency under Parliamentary Constituency - (Lok Sabha) Town & Village-wise Winner Parties- 2024, 2022, 2019, 2017, 2014, 2012 and 2009	3-11
	Administrative Setup (2011)	
3	District Sub-district Towns Villages Inhabited Villages Uninhabited Villages Village Panchayat Intermediate Panchayat	12-19
	Demographics (2011)	
4	Population Households Rural/Urban Population Towns and Villages by Population Size Sex Ratio (Total & 0-6 Years) Religious Population Social Population Literacy Rate	20-21
	Electoral Features	
5	Important Dates of Last Elections Held Electors by Gender Service Electors Voters Voters Turnout Polling Stations & Average Number of Electors per Polling Station Electors by Age Group Present Elected Representatives	22-27
	Historical Summary Election Results	
6	Vote Share of Major Parties Winning Margin (Number & Percentage) Polarity of Parties Summary Result of Assembly Segment of Parliamentary Elections 2024, 2019, 2014, 2009, 2004 and 1999 Summary Result of Assembly Elections 2022, 2017, 2012, 2007, 2002, 1997, 1992, 1985, 1980, 1977, 1972, 1969, 1967 and 1962	28-50
	Polling Station Level Election Results	
7	Name and Number of Polling Station 2024, 2022, 2019, 2017, 2014, 2012 and 2009 Polling Station-wise Electors, Voters & Voters Turnout 2024, 2022, 2019, 2017, 2014, 2012 and 2009 Polling Station wise Elections Results 2024, 2022, 2019, 2017, 2014, 2012 and 2009	51-168
8	Panchayat Election Results Panchayat Result 2013	169-174
	Share of Assembly Constituency	
9	Share of Assembly Constituency - (Vidhan Sabha) in State, District and Parliamentary Constituency - (Lok Sabha)	175
	Socio-Economic Amenities (2011)	
10	Access to Administrative Units Agricultural, Manufacturing and Industrial Commodities Demographic Indicators Education Health & Manpower Drinking Water Supply Sanitation Entertainment and Recreations Infrastructure Power Food Allocation Distribution and Marketing of Agriculture Commodities Infrastructure Transport and Road Infrastructure Communication Banking and Financial Services Land Use Irrigation Source	177-191
11	Abbreviation & Sources	192
12	Disclaimer	193

Location & Political Map



Administrative Setup

List of Village Panchayat & Intermediate Panchayat (Block) Name- 2011

Village Name	Village Panchayat Name	Intermediate Panchayat Name
Anokharwal (21)	Anokherwal	Banga
Atari (37)	Attari	Banga
Bagoran (68)	Bagoran	Aur
Bahar Mazara (6)	Bahar Mazara	Banga
Baharwal (77)	Baharwal	Banga
Bahla (42)	Ladhana Jhikka	Banga
Bahua (4)	Bahua	Banga
Bajjon (184)	Bajjon	Aur
Bakhlaur (199)	Bakhlaur	Aur
Balon (35)	Balon	Banga
Baloni (209)	Grupar	Aur
Balawal (193)	Balobal	Aur
Banga (Rural) (82)	Banga (Rural)	Banga
Batuli (87)	Mehrampur	Banga
Behram (20)	Behram	Banga
Bharo Mazara (62)	Bharo Majara	Banga
Bharo Mazara (97)	Bharo Majra	Aur
Bharoli (30)	Bharoli	Banga
Bhukhri (96)	Bhukhri	Banga
Bhut (104)	Bhut	Banga
Bika (72)	Bika	Banga
Bir Sarangwal (13)	Chak Mander	Banga
Bisla (53)	Bisla	Banga
Buhara (176)	Buhara	Aur
Bulakipur (26)	Bulakipur	Banga
Burj Kandhari (12)	Burj Qandhari	Banga
Chahal Kalan (196)	Chahal Kalan	Aur
Chahal Khurd (115)	Chahal Khurd	Aur
Chak Bilgan (58)	Chak Bilga	Banga

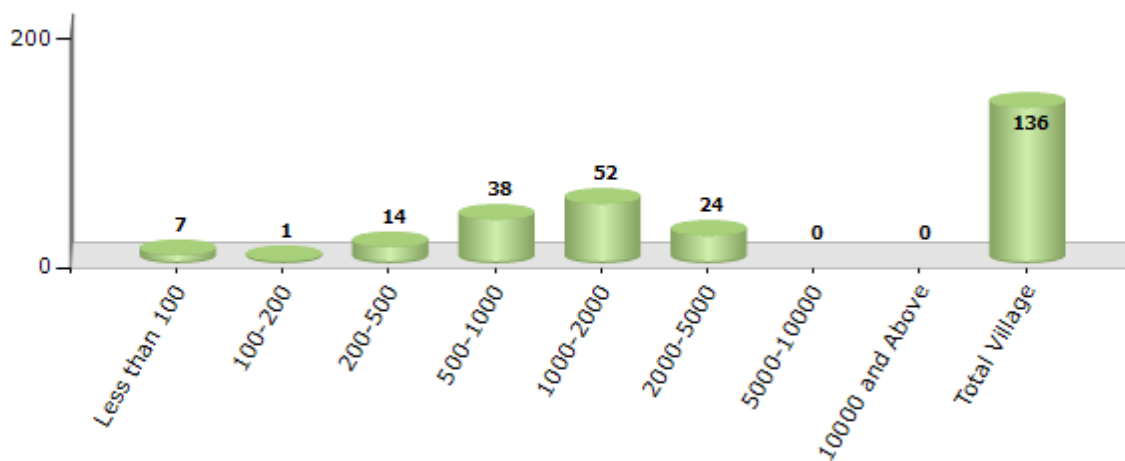
Contd....

Demographics

Number of Villages by Population Size - 2011

Less than 100	100-200	200-500	500-1000	1000-2000	2000-5000	5000-10000	10000 and Above	Total Village
7	1	14	38	52	24	0	0	136

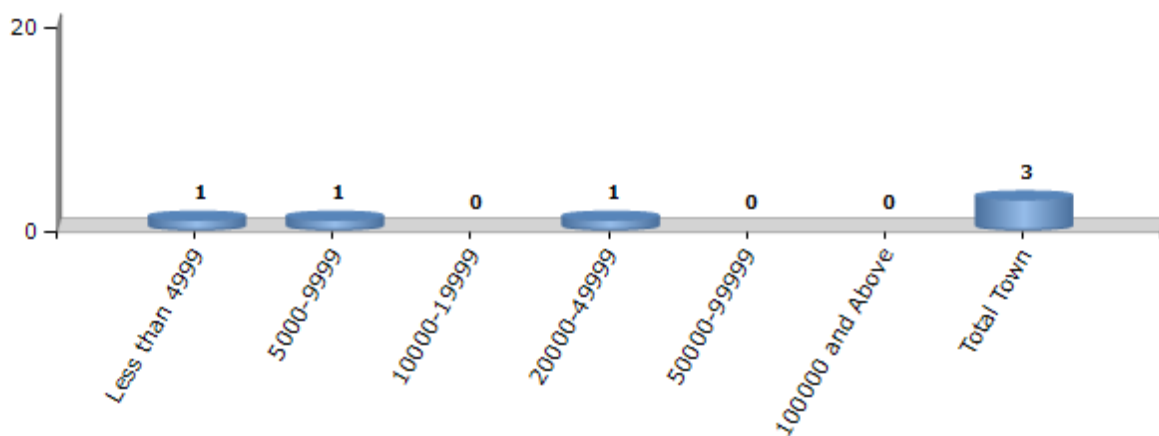
Number of Villages by Population Size - 2011



Number of Towns by Population Size - 2011

Less than 4999	5000-9999	10000-19999	20000-49999	50000-99999	100000 and Above	Total Town
1	1	0	1	0	0	3

Number of Towns by Population Size - 2011

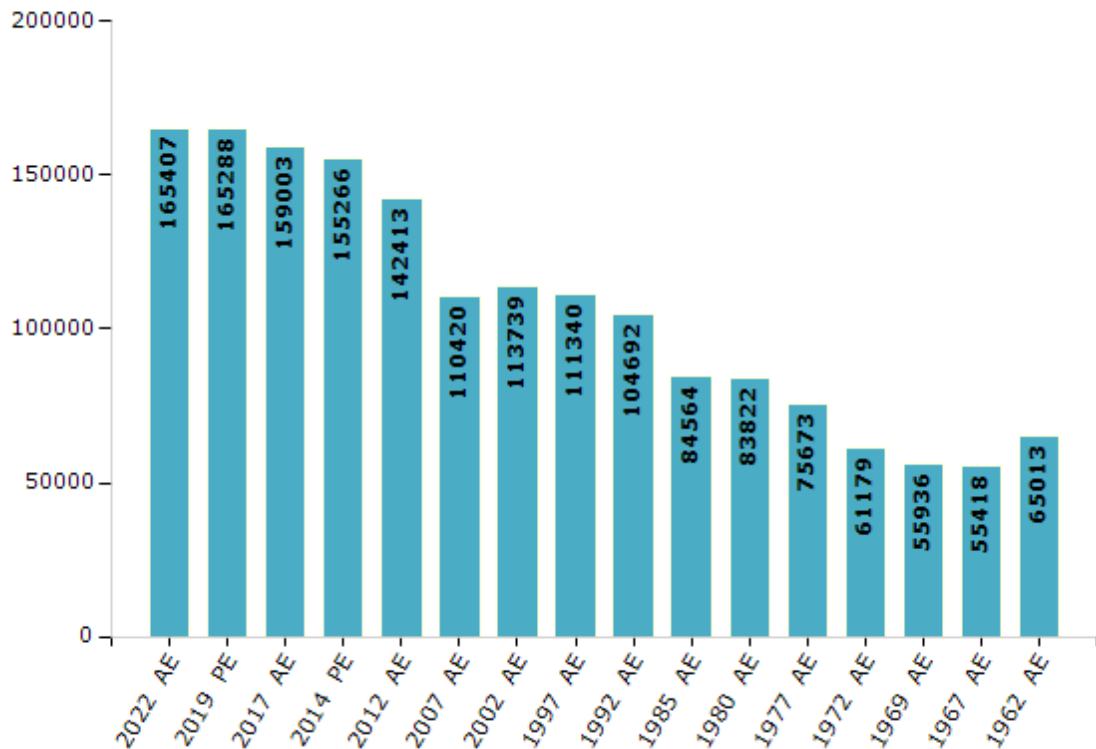


Electoral Features

Electors by Male & Female

Year	Male	Female	Others	Total	Year	Male	Female	Others	Total
2022 AE	85347	80054	6	165407	1992 AE	55018	49674	-	104692
2019 PE	84906	80378	4	165288	1985 AE	44744	39820	-	84564
2017 AE	81755	77246	2	159003	1980 AE	44162	39660	-	83822
2014 PE	79149	76115	2	155266	1977 AE	40497	35176	-	75673
2012 AE	72886	69527	0	142413	1972 AE	31775	29404	-	61179
2009 PE	-	-	-	-	1969 AE	29374	26562	-	55936
2007 AE	55065	55355	-	110420	1967 AE	-	-	-	55418
2004 PE	-	-	-	-	1962 AE	-	-	-	65013
2002 AE	59525	54214	-	113739	1957 AE	-	-	-	-
1999 PE	-	-	-	-	1952 AE	-	-	-	-
1997 AE	56687	54653	-	111340					

Number of Electors



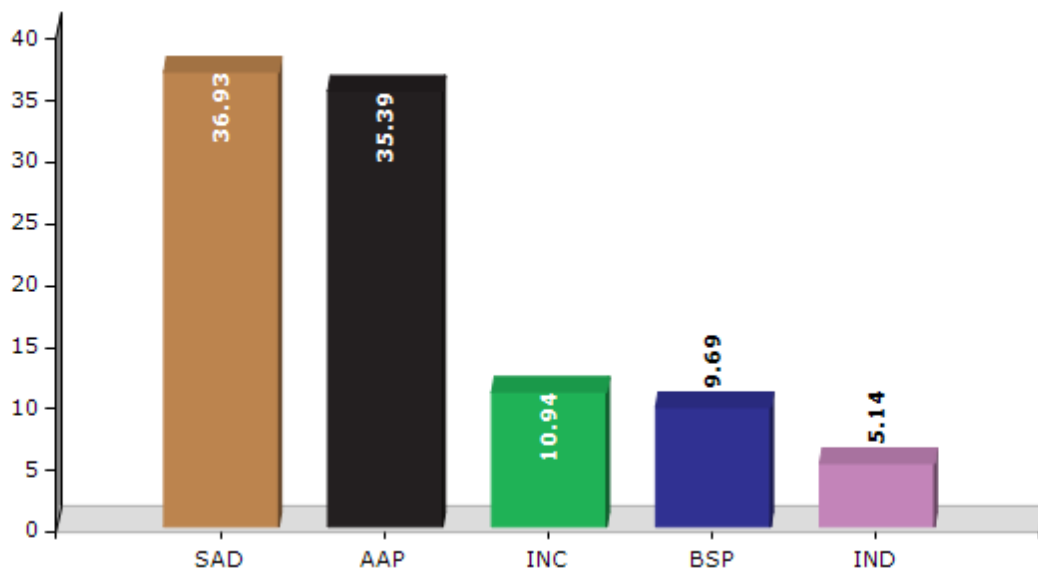
Note : AE : Assembly Election, PE : Assembly Segment of Parliamentary Election

Historical Summary Election Results

Summary Result of Assembly Election - 2017

Candidate Name	Party	Votes	Votes %
Sukhwinder Kumar	SAD	45256	36.93
Harjot	AAP	43363	35.39
Satnam Singh Kainth	INC	13408	10.94
Rajinder Singh	BSP	11874	9.69
Tarlochan Singh	IND	6294	5.14
Paul Ram	CPI	986	0.8
Sarabjit Singh	APPA	594	0.48
	NOTA	758	0.62

Votes Percentage of Top Parties - 2017



Polling Station Level Election Results

Number and Name of Polling Stations (PS) (2022)

Number of Polling Stations	Name of Polling Stations	Number of Polling Stations	Name of Polling Stations
1	Govt. Elementary School, Khothran	22	Govt. Elementary School, Talwandi Jattan
2	Govt. Elementary School, Khothran	23	Govt. Elementary School, Kat
3	Govt. Sen Sec. School, Khothran	24	Govt. Elementary School, Chak Mai Dass
4	Govt. Sen Sec. School, Khothran	25	Govt. Elementary School, Chak Guru
5	Govt. Elementary School, Jandiali	26	Govt. Elementary School, Jaso Majara
6	Govt. Elementary School, Jandiali	27	Govt. Elementary School, Jaso Majara
7	Govt. High School Larhkian, Mehli	28	Govt. Elementary School, Behram
8	Govt. High School Larhkian, Mehli	29	Govt. High School, Behram (Secondary School Wing)
9	Govt. Elementary School, Mehli	30	Govt. High School, Behram (Secondary School Wing)
10	Govt. Elementary School, Bahua	31	Govt. Elementary School, Anokharwal
11	Govt. Elementary School, Burj Kandhari	32	Govt. Elementary School, Bisla
12	Govt. Elementary School, Munna	33	Govt. Elementary School, Jhander Khurd
13	Govt. Ele. School, Mandhali	34	Govt. Elementary School, Jhander Kalan
14	Govt. Ele. School, Mandhali	35	Govt. Ele. School (G), Pharala
15	Govt. Sr. Sec. School, Mandhali	36	Govt. Ele. School (G), Pharala
16	Govt. Elementary School, Baharh Majara	37	Govt. Ele. School (Mahant Gurbachan Dass Nagar), Pharala
17	Govt. Elementary School, Chak Mandher	38	Govt. Sr. Sec. School, Ghuman
18	Govt. Elementary School, Kultham	39	Govt. Sr. Sec. School, Ghuman
19	Govt. Elementary School, Kultham	40	Govt. Elementary School, Mehliana
20	Govt. High School, Sarhala Ranua	41	Govt. Elementary School, Mangat Dingrian
21	Govt. High School, Chak Ramu	42	Govt. Elementary School, Bharoli

Contd....

Polling Station Level Election Results

Polling Station-wise Votes Secured by Overall Top Five Parties in Banga Assembly in Assembly Election (AE) under Anandpur Sahib Parliamentary Constituency in Punjab (2022)

Number of Polling Station	Winner - Sukhwinder Kumar Sukhi Dr. (SAD)	Runner-up - Tarlochan Singh (INC)	3rd - Kuljit Singh Sarhal (AAP)	4th - Raj Kumar Mahal Khurd (IND)	5th - Mohan Lal Behram (BJP)	NOTA	Other	Total Votes Secured
36	266	195	119	85	20	7	20	712
37	253	136	87	31	10	10	26	553
38	167	104	226	101	8	6	15	627
39	207	313	206	24	5	4	9	768
40	209	333	137	16	45	6	28	774
41	251	186	253	8	2	6	10	716
42	331	66	182	35	5	7	27	653
43	269	287	112	7	10	3	14	702
44	107	233	235	1	3	3	16	598
45	138	155	154	22	8	4	35	516
46	167	61	193	30	7	3	54	515
47	187	163	134	19	5	3	6	517
48	101	80	83	3	2	3	3	275
49	174	322	156	62	2	2	8	726
50	124	338	178	8	9	4	8	669
51	96	63	83	1	1	2	5	251
52	129	68	191	17	4	3	9	421
53	128	239	109	17	6	2	4	505
54	188	193	187	13	8	6	38	633
55	240	284	78	6	20	1	18	647
56	182	161	57	18	8	6	11	443
57	85	136	207	11	18	5	10	472
58	77	101	211	4	25	6	7	431
59	163	108	106	3	6	7	7	400
60	243	75	237	33	2	5	15	610
61	133	120	257	14	5	3	13	545
62	116	157	150	35	12	4	11	485
63	152	165	134	19	8	3	16	497
64	120	397	186	5	20	7	23	758
65	194	209	279	34	11	6	22	755
66	188	116	140	37	17	5	10	513
67	209	178	115	85	31	2	15	635
68	236	126	301	17	12	5	27	724
69	314	220	148	16	18	3	16	735
70	255	173	141	20	9	11	21	630

Contd....

Polling Station Level Election Results

Winner, Runner-up and 3rd Party Position & Winning Margin According to Polling Stations in Banga Assembly in Assembly Election (AE) under Anandpur Sahib Parliamentary Constituency in Punjab (2022)

Polling Station Number	Winner Party	Winner Votes (%)	Runner-up Party	Runner-up Votes (%)	Winning Margin Votes (%)	Third Party	Third Party Votes (%)	Other Votes (%)
71	INC	153 (33.7)	SAD	136 (29.96)	17 (3.74)	AAP	131 (28.85)	34 (7.49)
72	SAD	182 (33.64)	AAP	161 (29.76)	21 (3.88)	INC	141 (26.06)	57 (10.54)
73	AAP	206 (41.7)	INC	136 (27.53)	70 (14.17)	SAD	121 (24.49)	31 (6.28)
74	INC	218 (47.81)	SAD	116 (25.44)	102 (22.37)	AAP	99 (21.71)	23 (5.04)
75	AAP	171 (38.43)	INC	119 (26.74)	52 (11.69)	SAD	108 (24.27)	47 (10.56)
76	SAD	269 (36.8)	AAP	212 (29)	57 (7.8)	INC	179 (24.49)	71 (9.71)
77	INC	217 (40.04)	SAD	183 (33.76)	34 (6.28)	AAP	69 (12.73)	73 (13.47)
78	AAP	142 (30.67)	SAD	125 (27)	17 (3.67)	INC	107 (23.11)	89 (19.22)
79	SAD	217 (43.93)	AAP	140 (28.34)	77 (15.59)	INC	66 (13.36)	71 (14.37)
80	SAD	148 (36.72)	INC	141 (34.99)	7 (1.73)	AAP	86 (21.34)	28 (6.95)
81	AAP	223 (31.81)	SAD	209 (29.81)	14 (2)	INC	194 (27.67)	75 (10.7)
82	SAD	182 (31.22)	AAP	172 (29.5)	10 (1.72)	INC	169 (28.99)	60 (10.29)
83	INC	221 (37.46)	SAD	165 (27.97)	56 (9.49)	AAP	160 (27.12)	44 (7.46)
84	SAD	146 (37.63)	AAP	116 (29.9)	30 (7.73)	INC	82 (21.13)	44 (11.34)
85	SAD	174 (36.17)	AAP	166 (34.51)	8 (1.66)	INC	81 (16.84)	60 (12.47)
86	AAP	203 (33.44)	SAD	139 (22.9)	64 (10.54)	BJP	133 (21.91)	132 (21.75)
87	INC	177 (32.24)	AAP	172 (31.33)	5 (0.91)	SAD	152 (27.69)	48 (8.74)
88	AAP	185 (38.62)	SAD	98 (20.46)	87 (18.16)	INC	87 (18.16)	109 (22.76)
89	AAP	265 (47.58)	SAD	103 (18.49)	162 (29.09)	INC	97 (17.41)	92 (16.52)
90	INC	218 (33.9)	AAP	202 (31.42)	16 (2.48)	BJP	115 (17.88)	108 (16.8)
91	AAP	232 (37.06)	SAD	178 (28.43)	54 (8.63)	INC	139 (22.2)	77 (12.3)
92	SAD	248 (37.8)	INC	237 (36.13)	11 (1.67)	AAP	128 (19.51)	43 (6.55)
93	SAD	241 (39.19)	AAP	173 (28.13)	68 (11.06)	INC	151 (24.55)	50 (8.13)
94	AAP	287 (38.63)	INC	193 (25.98)	94 (12.65)	SAD	167 (22.48)	96 (12.92)
95	AAP	253 (39.47)	INC	169 (26.37)	84 (13.1)	SAD	167 (26.05)	52 (8.11)
96	AAP	159 (32.72)	SAD	127 (26.13)	32 (6.59)	INC	106 (21.81)	94 (19.34)
97	INC	140 (29.85)	AAP	135 (28.78)	5 (1.07)	BJP	102 (21.75)	92 (19.62)
98	INC	141 (35.07)	SAD	114 (28.36)	27 (6.71)	AAP	97 (24.13)	50 (12.44)
99	AAP	165 (38.73)	SAD	120 (28.17)	45 (10.56)	INC	76 (17.84)	65 (15.26)
100	AAP	258 (36.03)	SAD	185 (25.84)	73 (10.19)	INC	162 (22.63)	111 (15.5)
101	AAP	246 (38.14)	SAD	175 (27.13)	71 (11.01)	INC	116 (17.98)	108 (16.74)
102	AAP	334 (46.78)	SAD	156 (21.85)	178 (24.93)	IND (RKMK)	96 (13.45)	128 (17.93)
103	SAD	158 (30.21)	AAP	151 (28.87)	7 (1.34)	IND (RKMK)	95 (18.16)	119 (22.75)
104	SAD	277 (42.35)	AAP	176 (26.91)	101 (15.44)	INC	136 (20.8)	65 (9.94)
105	SAD	292 (51.96)	AAP	138 (24.56)	154 (27.4)	INC	91 (16.19)	41 (7.3)

Contd....

Socio-Economic Amenities - Rural

Access to Education Facilities

Particulars	Number of Villages (% of Population)				
	Available	Not Available	If Not Available (Distance of Nearest Facility)		
			A	B	C
Govt. Primary School	128 (100)	8 (0)	8 (0)	0 (0)	0 (0)
Private Primary School	41 (45)	95 (55)	0 (0)	0 (0)	0 (0)
Govt. Middle School	61 (63)	75 (37)	57 (25)	1 (0)	0 (0)
Private Middle School	35 (38)	101 (62)	1 (0)	0 (0)	0 (0)
Govt. Secondary School	34 (43)	102 (57)	67 (37)	9 (5)	0 (0)
Private Secondary School	27 (27)	109 (73)	10 (6)	3 (1)	0 (0)
Govt. Senior Secondary School	20 (25)	116 (75)	82 (50)	16 (10)	0 (0)
Private Senior Secondary School	19 (19)	117 (81)	4 (2)	1 (1)	0 (0)
Govt. Arts and Science Degree College	0 (0)	136 (100)	8 (4)	3 (3)	2 (1)
Private Arts and Science Degree College	3 (3)	133 (97)	30 (25)	62 (44)	28 (21)
Govt. Engineering College	0 (0)	136 (100)	0 (0)	1 (0)	0 (0)
Private Engineering College	0 (0)	136 (100)	4 (6)	31 (24)	100 (71)
Govt. Medicine College	0 (0)	136 (100)	0 (0)	0 (0)	4 (5)
Private Medicine College	0 (0)	136 (100)	0 (0)	2 (1)	130 (94)
Govt. Management Institute	0 (0)	136 (100)	0 (0)	0 (0)	1 (2)
Private Management Institute	0 (0)	136 (100)	6 (5)	20 (17)	109 (76)
Govt. Polytechnic	0 (0)	136 (100)	0 (0)	0 (0)	1 (2)
Private Polytechnic	0 (0)	136 (100)	2 (3)	19 (13)	114 (82)
Govt. Vocational Training School/ITI	1 (1)	135 (99)	1 (0)	9 (6)	11 (11)
Private Vocational Training School/ITI	0 (0)	136 (100)	5 (5)	23 (16)	86 (61)
Govt. Non Formal Training Centre	0 (0)	136 (100)	0 (0)	0 (0)	3 (2)
Private Non Formal Training Centre	1 (1)	135 (99)	13 (10)	25 (21)	94 (66)
Govt. School For Disabled	0 (0)	136 (100)	3 (2)	6 (3)	17 (9)
Private School For Disabled	0 (0)	136 (100)	15 (11)	23 (19)	72 (54)
Government Others	0 (0)	136 (100)	0 (0)	0 (0)	3 (2)
Private Others	0 (0)	136 (100)	0 (0)	11 (11)	122 (87)

Note : Distance A : Less than 5 km; B : Between 5-10 km; C : 10+ km.; Source : Data Analysis is based on 2011 Census.

DISCLAIMER

The Terms of Use and Disclaimer of Datanet India Private Limited (hereinafter referred to as "Datanet") for use of this analysis report of **Banga Assembly Constituency (Banga Vidhan Sabha)** :-

1. **Assembly Factbook™** is a Registered Trade Mark owned by Datanet.
2. All the maps are sketched and graphical representation only and have not been drawn to the scale and also not to represent the actual geographical area or boundary of the unit.
3. The data for the aforesaid analysis is based on authentic sources and has been culled from the various publications of Census, CSO and NSSO for district and block level data, various central and state government departments, Central & State Elections Commissions and the concerned Returning Officers' releases, Electoral Rolls, Election results and allied publications, internal assessment, surveys, estimates and analysis. Therefore, certain adjustment of data at micro level may have been done to arrive closer to the macro data.
4. Data have been provided on an "As Is" and "As AVAILABLE" basis
5. The colours shown in the maps or diagram and charts of a particular party, alliance or AC are indicative and do not represent them.
6. This publication which includes maps, sheets, graphs and data would be the property under copyright of Datanet only. The user may use these for its internal study, analysis and research purposes. It's public display, re-selling or any commercial uses by the user are not allowed.
7. Datanet has taken due care and caution in compilation and processing of data and allied information, but does not guarantee the accuracy, adequacy or completeness of any information/analysis and will be not responsible for any errors or omissions or for the results obtained from the use of such information/analysis.
8. All the contents for the publication have been culled from various authentic sources and Datanet reasonably believes such sources to be reliable, but does not make any representations, express or implied as to the accuracy or fitness of use of such information. The information or contents of the information/analysis do not constitute advice and should not be relied upon in making (or refraining from making) any decision. Any reliance placed upon the information provided by Datanet is the sole responsibility and strictly at the user's risk.
9. In no event will Datanet be liable for any damages (including, without limitation, damages for loss of business projects, or loss of profits) arising in contract, tort or otherwise from the use of or inability to use any of its contents, or from any action taken (or refrained from being taken) as a result of using the analysis or any of its contents. Datanet its directors, owners, editors, officials, employees, distributor and agents or any associate will not be liable for any errors in the information contained or any consequences arising from the use of the contents of the provided information/analysis.
10. If any provision of these terms and conditions is held invalid or illegal or unenforceable for any reason by any court of competent jurisdiction, such provision shall be severed and the remainder of provisions of the terms and conditions shall continue in full force and effect as if the Term of Use had been executed with the invalid, illegal or unenforceable provision eliminated.
11. If there are any discrepancies in the information provided, please bring it to attention of Datanet for suitable rectification measures.

Buy Online This Complete Book At
Datanet India eBooks Store

www.indiastatpublications.com

or go directly at

[http://www.indiastatpublications.com/
Assembly_factbook/Punjab/Anandpur_Sahib/ Banga](http://www.indiastatpublications.com/Assembly_factbook/Punjab/Anandpur_Sahib/Banga)

 **i** **india**stat**elections**

