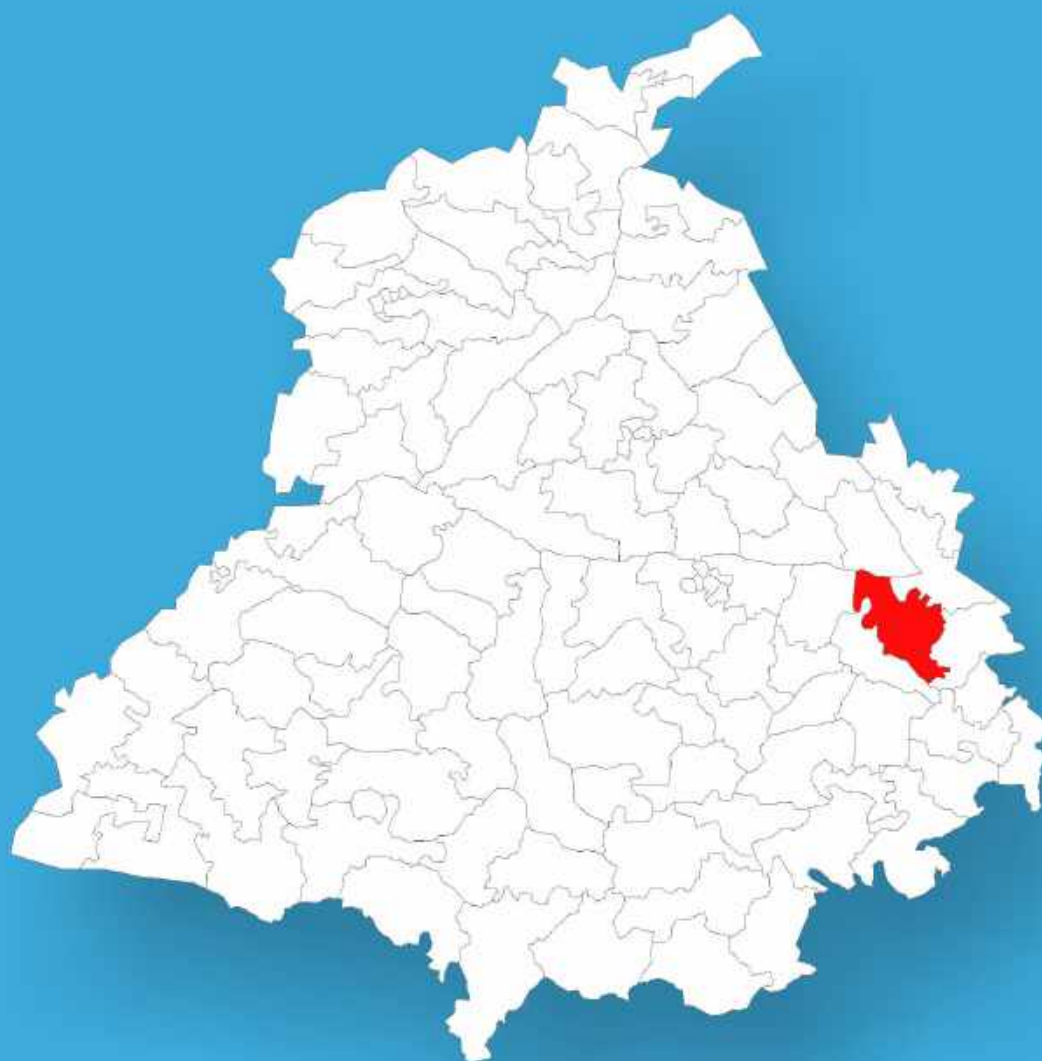




Punjab

# Assembly Factbook™

Chamkaur Sahib Assembly Constituency



Key Electoral Data of Chamkaur Sahib  
Assembly Constituency (Vidhan Sabha)

Punjab

# Assembly Factbook™

Chamkaur Sahib Assembly Constituency



Chamkaur Sahib Vidhan Sabha

## **Editor & Director**

Dr. R.K. Thukral

## **Research Editor**

Dr. Shafeeq Rahman

## **Compiled, Researched and Published by Datanet India Pvt. Ltd.**

D-100, 1st Floor,

Okhla Industrial Area, Phase-I,

New Delhi- 110020.

Ph.: 91-11- 43580781-84

Email : support@indiastatpublications.com

Website : www.indiastatelections.com

## **Online Book Store :**

www.indiastatpublications.com

**Report No. :** AFB/PB-051-0125

**ISBN :** 978-93-5822-555-6

**First Edition :** January, 2018

**Eighth Updated Edition :** January, 2025

**Price :** Rs.11500/-

US\$ 310

© **Datanet India Pvt. Ltd.**

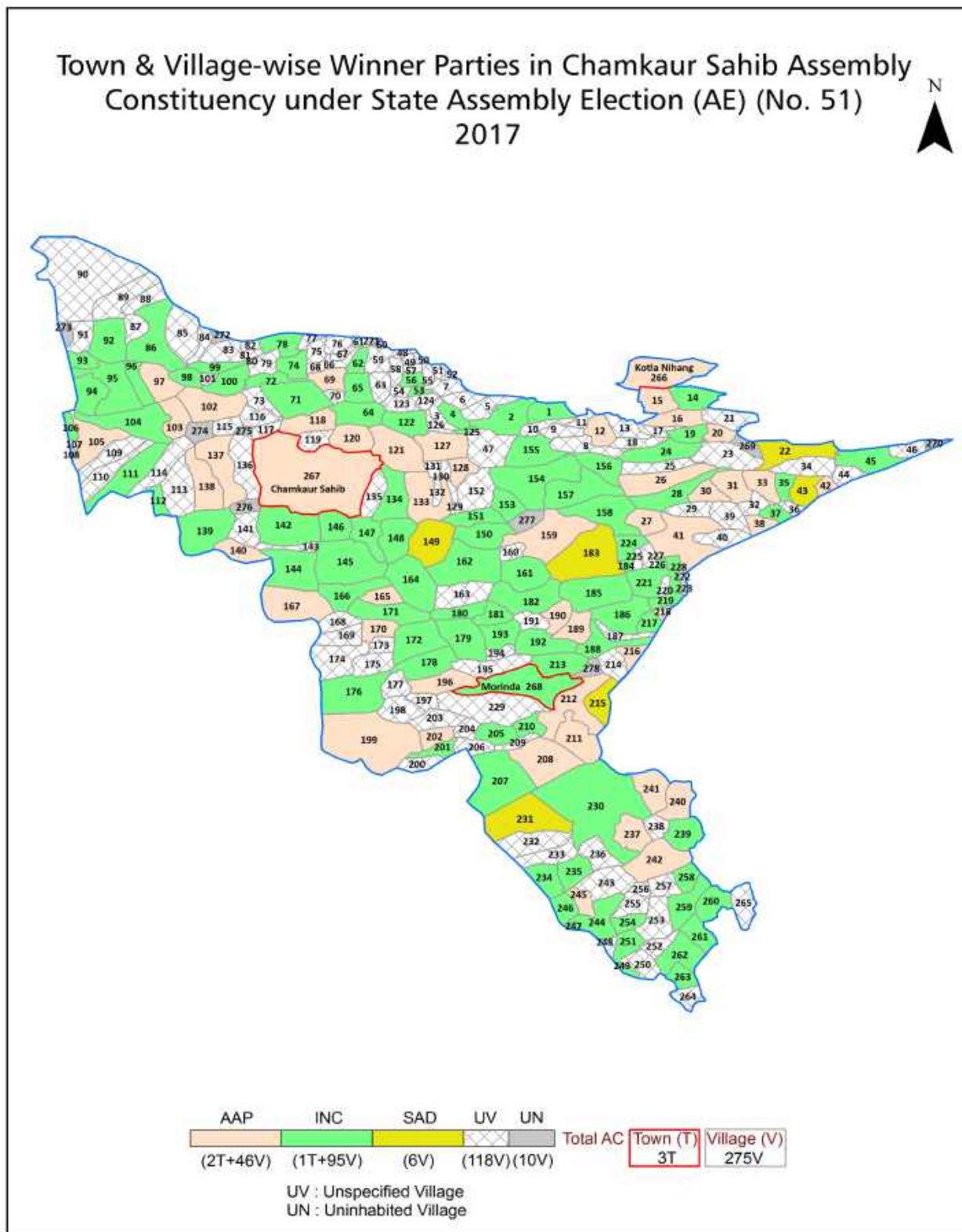
All rights reserved. No part of this book may be reproduced, stored in a retrieval system or transmitted in any form or by any means, mechanical photocopying, photographing, scanning, recording or otherwise without the prior written permission of the publisher. Please refer to Disclaimer at page no. 212 for the use of this publication.

Printed in India

# Contents

No.	Particulars	Page No.
	<b>Introduction</b>	
1	Assembly Constituency - (Vidhan Sabha) at a Glance   Features of Assembly as per Delimitation Commission of India (2008)	1-2
	<b>Location and Political Maps</b>	
2	Location Map   Boundaries of Assembly Constituency - (Vidhan Sabha) in District   Boundaries of Assembly Constituency under Parliamentary Constituency - (Lok Sabha)   Town & Village-wise Winner Parties- 2024, 2022, 2019, 2017, 2014, 2012 and 2009	3-11
	<b>Administrative Setup (2011)</b>	
3	District   Sub-district   Towns   Villages   Inhabited Villages   Uninhabited Villages   Village Panchayat   Intermediate Panchayat	12-26
	<b>Demographics (2011)</b>	
4	Population   Households   Rural/Urban Population   Towns and Villages by Population Size   Sex Ratio (Total & 0-6 Years)   Religious Population   Social Population   Literacy Rate	27-28
	<b>Electoral Features</b>	
5	Important Dates of Last Elections Held   Electors by Gender   Service Electors   Voters   Voters Turnout   Polling Stations & Average Number of Electors per Polling Station   Electors by Age Group   Present Elected Representatives	29-34
	<b>Historical Summary Election Results</b>	
6	Vote Share of Major Parties   Winning Margin (Number & Percentage)   Polarity of Parties   Summary Result of Assembly Segment of Parliamentary Elections 2024, 2019, 2014, 2009, 2004 and 1999   Summary Result of Assembly Elections 2022, 2017, 2012, 2007, 2002, 1997, 1992, 1985, 1980 and 1977	35-53
	<b>Polling Station Level Election Results</b>	
7	Name and Number of Polling Station 2024, 2022, 2019, 2017, 2014, 2012 and 2009   Polling Station-wise Electors, Voters & Voters Turnout 2024, 2022, 2019, 2017, 2014, 2012 and 2009   Polling Station wise Elections Results 2024, 2022, 2019, 2017, 2014, 2012 and 2009	54-185
8	<b>Panchayat Election Results</b> Panchayat Result 2013	186-193
	<b>Share of Assembly Constituency</b>	
9	Share of Assembly Constituency - (Vidhan Sabha) in State, District and Parliamentary Constituency - (Lok Sabha)	194
	<b>Socio-Economic Amenities (2011)</b>	
10	Access to Administrative Units   Agricultural, Manufacturing and Industrial Commodities   Demographic Indicators   Education   Health & Manpower   Drinking Water Supply   Sanitation   Entertainment and Recreations Infrastructure   Power   Food Allocation Distribution and Marketing of Agriculture Commodities Infrastructure   Transport and Road Infrastructure   Communication   Banking and Financial Services   Land Use   Irrigation Source	196-210
11	<b>Abbreviation &amp; Sources</b>	211
12	<b>Disclaimer</b>	212

Location & Political Map



## Administrative Setup

### List of Village Panchayat & Intermediate Panchayat (Block) Name- 2011

Village Name	Village Panchayat Name	Intermediate Panchayat Name
Adhrera (122)	Adhrera	Rupnagar
Akalgarh Urf Burjwala (202)	Akalgarh Urf Burjwala	Rupnagar
Akbarpur (245)	Akbarpur	Morinda
Amrali (290)	Amrali	Morinda
Asmanpur (218)	Asmanpur	Rupnagar
Assarpur (83)	Assarpur	Chamkaur Sahib
Atalgarh (208)	Atalgarh	Rupnagar
Attari (101)	Attri	Chamkaur Sahib
Aurnauli (238)	Aurnauli	Morinda
Badwali (251)	Badwali	Morinda
Bahbalpur (260)	Bahbalpur	Morinda
Bajheri (70)	Bajheri	Kharar
Balamgarh Alias Mandwara (386)	Balamgarh Mandwara	Rupnagar
Ballan (274)	Ballan	Morinda
Balrampur (140)	Balrampur	Chamkaur Sahib
Balsanda (167)	Balsanda	Rupnagar
Baman (84)	Baman	Chamkaur Sahib
Bamnara (232)	Bamnara	Morinda
Ban Majra (123)	Ban Majra	Morinda
Bangian (239)	Bangian	Morinda
Bara (175)	Bara	Rupnagar
Bara Bande Mehal (173)	Bara Bande Mehal	Rupnagar
Bara Daudpur (103)	Bara Daudpur	Chamkaur Sahib
Bara Gadhram (157)	Bara Gadhram	Chamkaur Sahib
Bara Makrauna (299)	Bara Makrauna	Chamkaur Sahib
Bara Samana (297)	Bara Samana	Morinda
Bara Surtanpur (71)	Bara Surantpur	Chamkaur Sahib
Bari Jhallian (168)	Bari Jhallian	Rupnagar
Bari Mandauli (248)	Bari Mandauli	Morinda

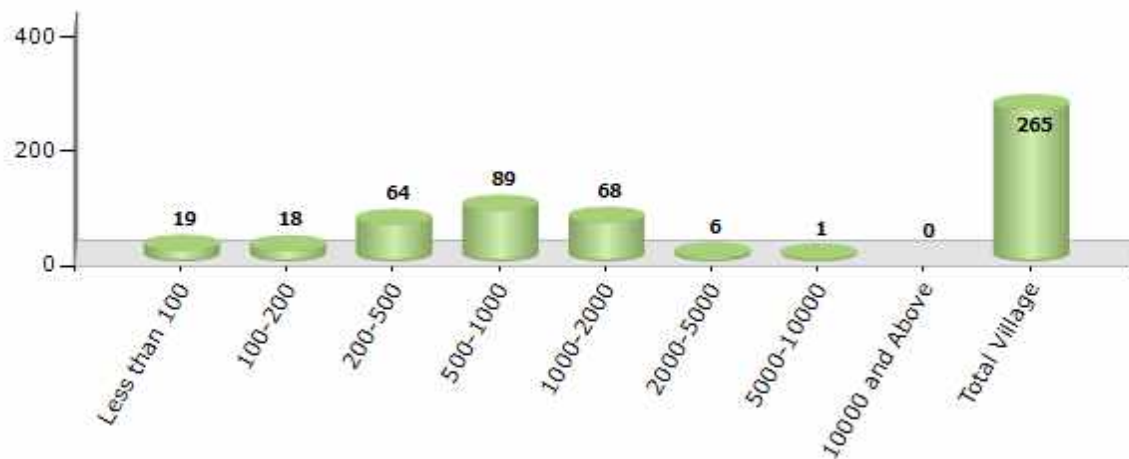
Contd....

## Demographics

### Number of Villages by Population Size - 2011

Less than 100	100-200	200-500	500-1000	1000-2000	2000-5000	5000-10000	10000 and Above	Total Village
19	18	64	89	68	6	1	0	265

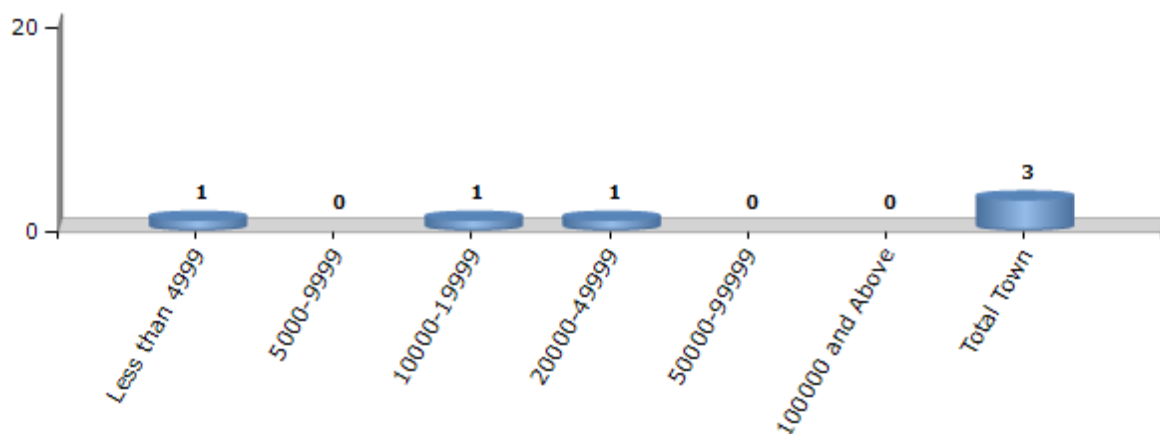
Number of Villages by Population Size - 2011



### Number of Towns by Population Size - 2011

Less than 4999	5000-9999	10000-19999	20000-49999	50000-99999	100000 and Above	Total Town
1	0	1	1	0	0	3

Number of Towns by Population Size - 2011

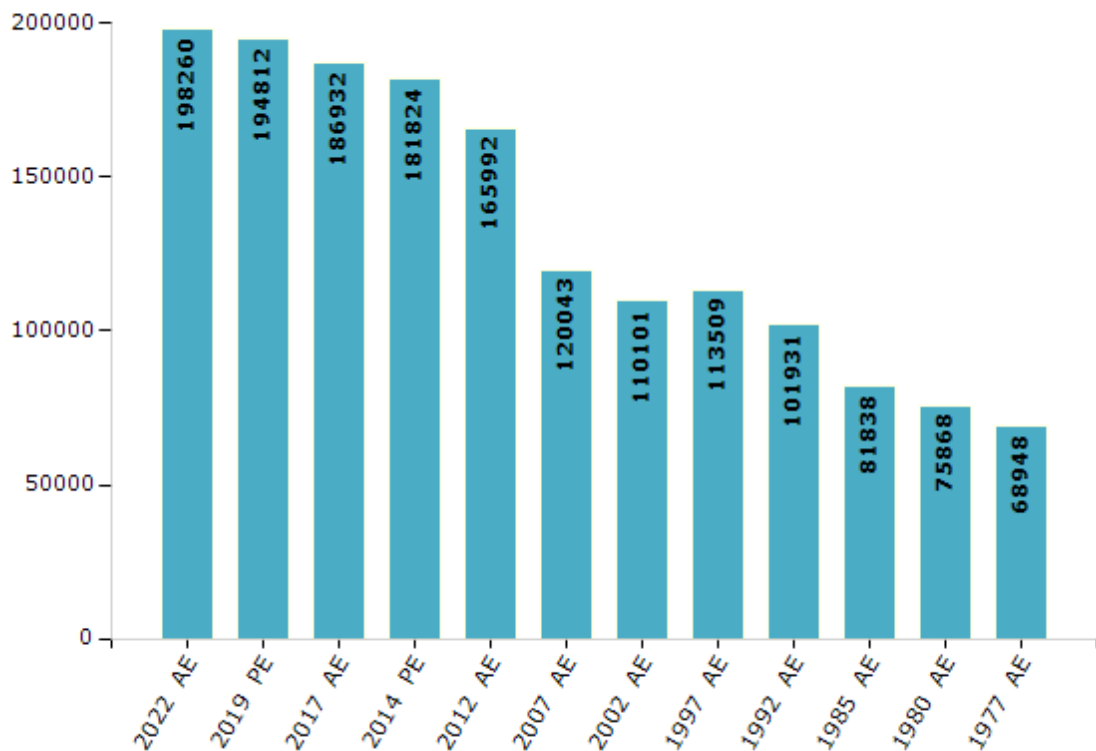


## Electoral Features

### Electors by Male & Female

Year	Male	Female	Others	Total	Year	Male	Female	Others	Total
2022 AE	105599	92660	1	198260	1992 AE	56621	45310	-	101931
2019 PE	103969	90841	2	194812	1985 AE	49413	32425	-	81838
2017 AE	99991	86936	5	186932	1980 AE	42127	33741	-	75868
2014 PE	96765	85054	5	181824	1977 AE	38235	30713	-	68948
2012 AE	89255	76737	0	165992	1972 AE	-	-	-	-
2009 PE	-	-	-	-	1969 AE	-	-	-	-
2007 AE	63455	56588	-	120043	1967 AE	-	-	-	-
2004 PE	-	-	-	-	1962 AE	-	-	-	-
2002 AE	59971	50130	-	110101	1957 AE	-	-	-	-
1999 PE	-	-	-	-	1952 AE	-	-	-	-
1997 AE	58044	55465	-	113509					

Number of Electors



Note : AE : Assembly Election, PE : Assembly Segment of Parliamentary Election

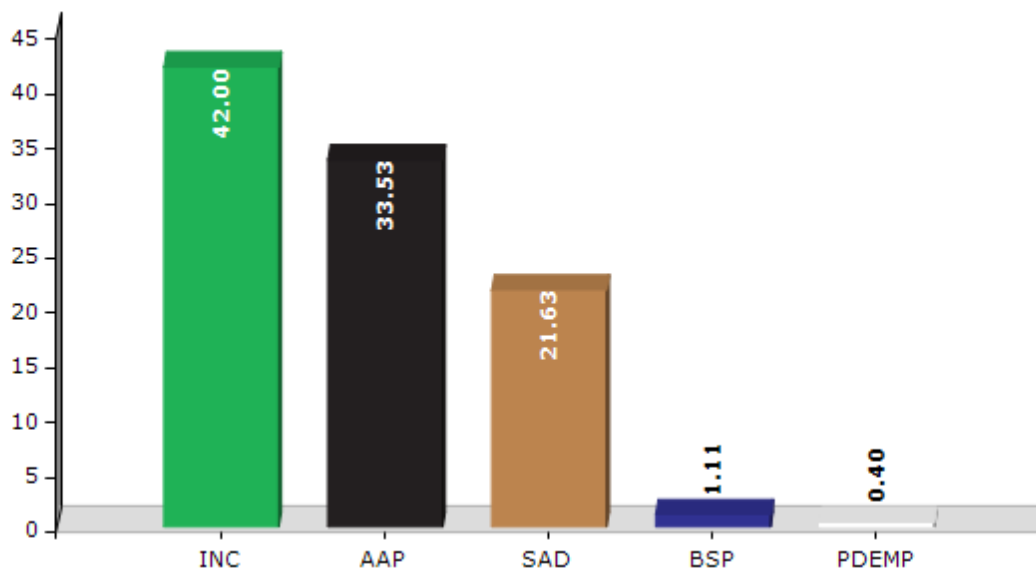


## Historical Summary Election Results

### Summary Result of Assembly Election - 2017

Candidate Name	Party	Votes	Votes %
Charanjit Singh Channi	INC	61060	42
Charanjit Singh	AAP	48752	33.53
Justice Nirmal Singh	SAD	31452	21.63
Rajinder Singh	BSP	1610	1.11
Harjinder Singh	PDEMP	587	0.4
Jagdish Singh	IND	428	0.29
Parminder Kaur	APPA	332	0.23
Shinderpal Singh	JJKP	260	0.18
	NOTA	911	0.63

Votes Percentage of Top Parties - 2017



## Polling Station Level Election Results

### Number and Name of Polling Stations (PS) (2022)

Number of Polling Stations	Name of Polling Stations	Number of Polling Stations	Name of Polling Stations
1	Govt. High School, Kotla Nihang	22	Govt. Elementary School, Goslan
2	Govt. High School, Kotla Nihang	23	Govt. Elementary School, Khabra
3	Govt. High School, Kotla Nihang	24	Govt. Elementary School, Solakhian
4	Govt. High School, Kotla Nihang	25	Govt. Elementary School, Solakhian
5	Govt. Elementary School, Bhiura	26	Govt. Elementary School, Bahirampur Jimidara
6	Govt. Elementary School Simbal Jhalian	27	Govt. Elementary School, Bahirampur Jimidara
7	Govt. Elementary School, Lakhampur	28	Govt. Elementary School, Barha
8	Govt. Elementary School, Rangilpur	29	Govt. Elementary School, Barha Bande Mahil
9	Govt. Elementary School, Barhi Gandhon	30	Govt. Middle School, Bada Mansuha
10	Govt. Ele School, Akalgarh Urf Burjwala	31	Govt. Middle School, Bada Mansuha
11	Govt. Elementary School, Balamgarh	32	Govt. High School, Chhoti Jhalian
12	Govt. Elementary School, Balamgarh	33	Govt. Elementary School, Bara Surtanpur
13	Govt. Sr. Sec. School, Kishanpura	34	Govt. Elementary School, Bhaini
14	Govt. Elementary School, Kala Majra	35	Govt Sr. Sec. School Kheri Salabatpur
15	Govt. Elementary School, Chairhian	36	Govt. Elementary School, Kamalpur
16	Govt. Elementary School, Lohari	37	Govt. Middle School, Bhoje Majra
17	Govt Elementary School, Brahman Majara	38	Govt. Elementary School Bhalian
18	Govt. Elementary School, Bhangwantpura	39	Govt. Elementary School, Asarpur
19	Govt. Sr. Sec. School, Singh	40	Govt. Elementary School, Asarpur
20	Govt. Elementary School, Bhago Majra	41	Govt. Elementary School, Bama
21	Govt. Elementary School, Sihomajra	42	Govt. Elementary School, Shekupur

Contd....

## Polling Station Level Election Results

### Polling Station-wise Votes Secured by Overall Top Five Parties in Chamkaur Sahib Assembly in Assembly Election (AE) under Anandpur Sahib Parliamentary Constituency in Punjab (2022)

Number of Polling Station	Winner - Charanjit Singh (AAP)	Runner-up - Charanjit Singh Channi (INC)	3rd - Lakhvir Singh (SAD(M))	4th - Harmohan Singh (BSP)	5th - Darshan Singh Shivjot (BJP)	NOTA	Other	Total Votes Secured
36	186	174	28	18	2	2	2	412
37	384	260	17	15	0	2	5	683
38	427	346	16	29	2	1	2	823
39	204	182	7	33	6	5	7	444
40	296	321	9	9	6	5	5	651
41	369	341	24	10	12	0	1	757
42	210	207	4	10	2	0	1	434
43	180	299	7	4	5	2	3	500
44	365	291	28	15	9	2	4	714
45	244	212	6	13	7	1	1	484
46	463	281	37	4	7	2	6	800
47	286	339	10	7	14	2	4	662
48	339	279	30	14	13	3	3	681
49	402	268	26	9	3	4	7	719
50	284	335	37	12	0	2	4	674
51	347	421	10	6	2	2	5	793
52	212	304	8	4	2	3	6	539
53	150	337	8	19	1	2	0	517
54	328	295	21	2	7	10	6	669
55	392	223	8	7	4	1	2	637
56	408	337	25	12	5	2	4	793
57	360	308	26	10	9	3	8	724
58	264	343	38	17	10	1	5	678
59	221	471	12	12	6	5	8	735
60	287	472	28	21	56	6	8	878
61	180	347	17	9	4	1	3	561
62	202	309	53	17	5	5	8	599
63	267	322	52	22	10	10	9	692
64	276	176	49	14	22	4	5	546
65	220	269	19	6	15	1	0	530
66	159	172	36	8	4	4	3	386
67	303	378	36	10	9	3	4	743
68	223	212	24	3	6	2	7	477
69	194	228	30	6	0	3	3	464
70	334	384	16	21	7	2	3	767

Contd....

## Polling Station Level Election Results

### Winner, Runner-up and 3rd Party Position & Winning Margin According to Polling Stations in Chamkaur Sahib Assembly in Assembly Election (AE) under Anandpur Sahib Parliamentary Constituency in Punjab (2022)

Polling Station Number	Winner Party	Winner Votes (%)	Runner-up Party	Runner-up Votes (%)	Winning Margin Votes (%)	Third Party	Third Party Votes (%)	Other Votes (%)
71	INC	318 (50.24)	AAP	279 (44.08)	39 (6.16)	SAD(M)	10 (1.58)	26 (4.11)
72	INC	255 (46.2)	AAP	242 (43.84)	13 (2.36)	BSP	35 (6.34)	20 (3.62)
73	INC	354 (49.65)	AAP	279 (39.13)	75 (10.52)	SAD(M)	58 (8.13)	22 (3.09)
74	INC	278 (50.27)	AAP	221 (39.96)	57 (10.31)	SAD(M)	24 (4.34)	30 (5.42)
75	AAP	256 (46.63)	INC	252 (45.9)	4 (0.73)	SAD(M)	24 (4.37)	17 (3.1)
76	INC	311 (49.84)	AAP	277 (44.39)	34 (5.45)	SAD(M)	21 (3.37)	15 (2.4)
77	AAP	323 (49.31)	INC	270 (41.22)	53 (8.09)	SAD(M)	31 (4.73)	31 (4.73)
78	INC	226 (46.41)	AAP	223 (45.79)	3 (0.62)	SAD(M)	16 (3.29)	22 (4.52)
79	INC	268 (49.81)	AAP	228 (42.38)	40 (7.43)	SAD(M)	29 (5.39)	13 (2.42)
80	INC	366 (44.47)	AAP	361 (43.86)	5 (0.61)	SAD(M)	50 (6.08)	46 (5.59)
81	AAP	383 (48.6)	INC	344 (43.65)	39 (4.95)	SAD(M)	30 (3.81)	31 (3.93)
82	INC	385 (58.51)	AAP	212 (32.22)	173 (26.29)	SAD(M)	38 (5.78)	23 (3.5)
83	AAP	328 (53.68)	INC	220 (36.01)	108 (17.67)	SAD(M)	52 (8.51)	11 (1.8)
84	AAP	234 (49.79)	INC	193 (41.06)	41 (8.73)	SAD(M)	32 (6.81)	11 (2.34)
85	INC	285 (55.88)	AAP	190 (37.25)	95 (18.63)	SAD(M)	21 (4.12)	14 (2.75)
86	INC	352 (50.21)	AAP	267 (38.09)	85 (12.12)	SAD(M)	43 (6.13)	39 (5.56)
87	INC	247 (50.1)	AAP	223 (45.23)	24 (4.87)	BJP	9 (1.83)	14 (2.84)
88	INC	308 (52.56)	AAP	235 (40.1)	73 (12.46)	SAD(M)	22 (3.75)	21 (3.58)
89	AAP	364 (49.93)	INC	315 (43.21)	49 (6.72)	BSP	19 (2.61)	31 (4.25)
90	INC	309 (47.69)	AAP	296 (45.68)	13 (2.01)	SAD(M)	18 (2.78)	25 (3.86)
91	INC	365 (70.6)	AAP	110 (21.28)	255 (49.32)	SAD(M)	15 (2.9)	27 (5.22)
92	AAP	321 (46.39)	INC	314 (45.38)	7 (1.01)	SAD(M)	24 (3.47)	33 (4.77)
93	INC	293 (46)	AAP	270 (42.39)	23 (3.61)	BJP	45 (7.06)	29 (4.55)
94	AAP	285 (47.82)	INC	262 (43.96)	23 (3.86)	BJP	16 (2.68)	33 (5.54)
95	AAP	336 (49.19)	INC	297 (43.48)	39 (5.71)	BSP	15 (2.2)	35 (5.12)
96	AAP	323 (53.83)	INC	232 (38.67)	91 (15.16)	SAD(M)	17 (2.83)	28 (4.67)
97	INC	373 (57.92)	AAP	238 (36.96)	135 (20.96)	SAD(M)	17 (2.64)	16 (2.48)
98	INC	176 (51.61)	AAP	147 (43.11)	29 (8.5)	SAD(M)	13 (3.81)	5 (1.47)
99	INC	280 (48.11)	AAP	274 (47.08)	6 (1.03)	SAD(M)	19 (3.26)	9 (1.55)
100	AAP	292 (57.82)	INC	180 (35.64)	112 (22.18)	SAD(M)	25 (4.95)	8 (1.58)
101	AAP	446 (59.39)	INC	267 (35.55)	179 (23.84)	SAD(M)	16 (2.13)	22 (2.93)
102	INC	217 (50.23)	AAP	182 (42.13)	35 (8.1)	SAD(M)	22 (5.09)	11 (2.55)
103	INC	279 (48.86)	AAP	250 (43.78)	29 (5.08)	BSP	15 (2.63)	27 (4.73)
104	AAP	216 (65.65)	INC	96 (29.18)	120 (36.47)	SAD(M)	10 (3.04)	7 (2.13)
105	AAP	444 (58.89)	INC	245 (32.49)	199 (26.4)	SAD(M)	51 (6.76)	14 (1.86)

Contd....

## Socio-Economic Amenities - Rural

### Access to Education Facilities

Particulars	Number of Villages (% of Population)				
	Available	Not Available	If Not Available (Distance of Nearest Facility)		
			A	B	C
Govt. Primary School	210 (92)	55 (8)	50 (5)	1 (0)	0 (0)
Private Primary School	37 (28)	228 (72)	0 (0)	0 (0)	0 (0)
Govt. Middle School	96 (57)	169 (43)	155 (38)	7 (2)	0 (0)
Private Middle School	25 (18)	240 (82)	0 (0)	0 (0)	0 (0)
Govt. Secondary School	37 (25)	228 (75)	163 (55)	54 (15)	2 (1)
Private Secondary School	11 (10)	254 (90)	3 (1)	0 (0)	0 (0)
Govt. Senior Secondary School	15 (12)	250 (88)	135 (48)	93 (32)	6 (1)
Private Senior Secondary School	5 (3)	260 (97)	8 (3)	2 (1)	2 (0)
Govt. Arts and Science Degree College	0 (0)	265 (100)	30 (10)	72 (25)	89 (36)
Private Arts and Science Degree College	2 (2)	263 (98)	16 (5)	42 (18)	14 (4)
Govt. Engineering College	0 (0)	265 (100)	0 (0)	2 (1)	7 (1)
Private Engineering College	0 (0)	265 (100)	6 (3)	77 (27)	173 (68)
Govt. Medicine College	0 (0)	265 (100)	0 (0)	0 (0)	211 (77)
Private Medicine College	0 (0)	265 (100)	0 (0)	3 (1)	51 (22)
Govt. Management Institute	0 (0)	265 (100)	0 (0)	12 (3)	5 (1)
Private Management Institute	0 (0)	265 (100)	0 (0)	41 (14)	207 (81)
Govt. Polytechnic	0 (0)	265 (100)	3 (1)	52 (15)	128 (47)
Private Polytechnic	0 (0)	265 (100)	0 (0)	12 (5)	70 (32)
Govt. Vocational Training School/ITI	0 (0)	265 (100)	1 (0)	60 (18)	168 (64)
Private Vocational Training School/ITI	0 (0)	265 (100)	0 (0)	3 (2)	33 (16)
Govt. Non Formal Training Centre	0 (0)	265 (100)	0 (0)	13 (5)	40 (17)
Private Non Formal Training Centre	0 (0)	265 (100)	1 (0)	45 (13)	166 (65)
Govt. School For Disabled	0 (0)	265 (100)	0 (0)	10 (3)	22 (7)
Private School For Disabled	0 (0)	265 (100)	9 (3)	55 (18)	169 (70)
Government Others	0 (0)	265 (100)	0 (0)	1 (0)	1 (1)
Private Others	1 (0)	264 (100)	1 (1)	53 (15)	208 (83)

Note : Distance A : Less than 5 km; B : Between 5-10 km; C : 10+ km.; Source : Data Analysis is based on 2011 Census.

## DISCLAIMER

The Terms of Use and Disclaimer of Datanet India Private Limited (hereinafter referred to as "Datanet") for use of this analysis report of **Chamkaur Sahib Assembly Constituency (Chamkaur Sahib Vidhan Sabha)** :-

1. **Assembly Factbook™** is a Registered Trade Mark owned by Datanet.
2. All the maps are sketched and graphical representation only and have not been drawn to the scale and also not to represent the actual geographical area or boundary of the unit.
3. The data for the aforesaid analysis is based on authentic sources and has been culled from the various publications of Census, CSO and NSSO for district and block level data, various central and state government departments, Central & State Elections Commissions and the concerned Returning Officers' releases, Electoral Rolls, Election results and allied publications, internal assessment, surveys, estimates and analysis. Therefore, certain adjustment of data at micro level may have been done to arrive closer to the macro data.
4. Data have been provided on an "As Is" and "As AVAILABLE" basis
5. The colours shown in the maps or diagram and charts of a particular party, alliance or AC are indicative and do not represent them.
6. This publication which includes maps, sheets, graphs and data would be the property under copyright of Datanet only. The user may use these for its internal study, analysis and research purposes. It's public display, re-selling or any commercial uses by the user are not allowed.
7. Datanet has taken due care and caution in compilation and processing of data and allied information, but does not guarantee the accuracy, adequacy or completeness of any information/analysis and will be not responsible for any errors or omissions or for the results obtained from the use of such information/analysis.
8. All the contents for the publication have been culled from various authentic sources and Datanet reasonably believes such sources to be reliable, but does not make any representations, express or implied as to the accuracy or fitness of use of such information. The information or contents of the information/analysis do not constitute advice and should not be relied upon in making (or refraining from making) any decision. Any reliance placed upon the information provided by Datanet is the sole responsibility and strictly at the user's risk.
9. In no event will Datanet be liable for any damages (including, without limitation, damages for loss of business projects, or loss of profits) arising in contract, tort or otherwise from the use of or inability to use any of its contents, or from any action taken (or refrained from being taken) as a result of using the analysis or any of its contents. Datanet its directors, owners, editors, officials, employees, distributor and agents or any associate will not be liable for any errors in the information contained or any consequences arising from the use of the contents of the provided information/analysis.
10. If any provision of these terms and conditions is held invalid or illegal or unenforceable for any reason by any court of competent jurisdiction, such provision shall be severed and the remainder of provisions of the terms and conditions shall continue in full force and effect as if the Term of Use had been executed with the invalid, illegal or unenforceable provision eliminated.
11. If there are any discrepancies in the information provided, please bring it to attention of Datanet for suitable rectification measures.

**Buy Online This Complete Book At  
Datanet India eBooks Store**

[www.indiastatpublications.com](http://www.indiastatpublications.com)

or go directly at

[http://www.indiastatpublications.com/  
Assembly\\_factbook/Punjab/Anandpur\\_Sahib/  
Chamkaur\\_Sahib](http://www.indiastatpublications.com/Assembly_factbook/Punjab/Anandpur_Sahib/Chamkaur_Sahib)

 **indiastat**elections

