



Punjab

# Assembly Factbook™

Garhshankar Assembly Constituency



Key Electoral Data of Garhshankar  
Assembly Constituency (Vidhan Sabha)

Punjab

# Assembly Factbook™

Garhshankar Assembly Constituency



Garhshankar Vidhan Sabha

## **Editor & Director**

Dr. R.K. Thukral

## **Research Editor**

Dr. Shafeeq Rahman

## **Compiled, Researched and Published by Datanet India Pvt. Ltd.**

D-100, 1st Floor,

Okhla Industrial Area, Phase-I,

New Delhi- 110020.

Ph.: 91-11- 43580781-84

Email : support@indiastatpublications.com

Website : www.indiastatelections.com

## **Online Book Store :**

www.indiastatpublications.com

**Report No. :** AFB/PB-045-0123

**ISBN :** 978-93-5822-532-7

**First Edition :** January, 2018

**Sixth Updated Edition :** January, 2023

**Price :** Rs.11500/-

US\$ 310

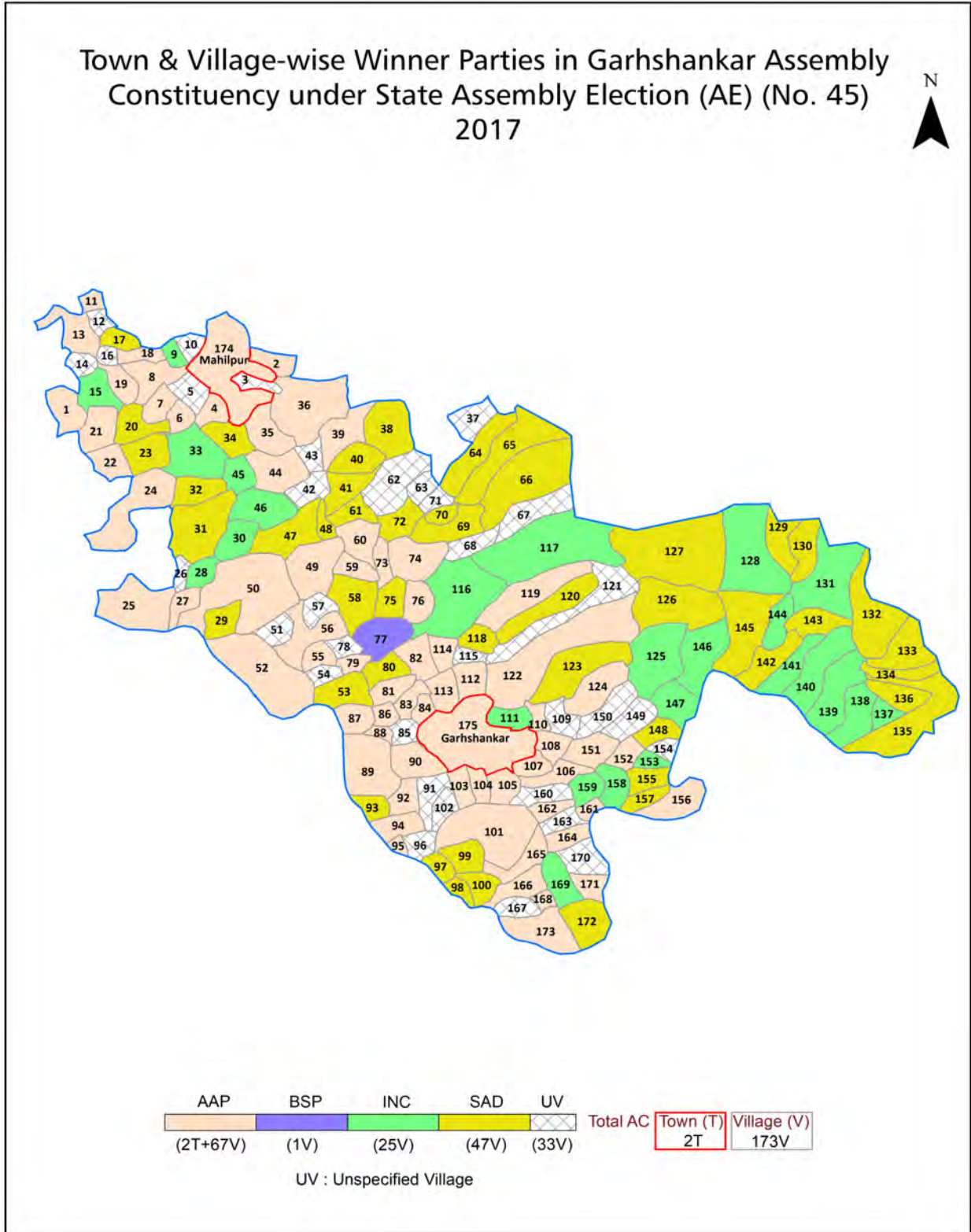
© **Datanet India Pvt. Ltd.**

All rights reserved. No part of this book may be reproduced, stored in a retrieval system or transmitted in any form or by any means, mechanical photocopying, photographing, scanning, recording or otherwise without the prior written permission of the publisher. Please refer to Disclaimer at page no. 254 for the use of this publication.

Printed in India

No.	Particulars	Page No.
	<b>Introduction</b>	
1	Assembly Constituency - (Vidhan Sabha) at a Glance   Features of Assembly as per Delimitation Commission of India (2008)	1-2
	<b>Location and Political Maps</b>	
2	Location Map   Boundaries of Assembly Constituency - (Vidhan Sabha) in District   Boundaries of Assembly Constituency under Parliamentary Constituency - (Lok Sabha)   Town & Village-wise Winner Parties- 2022, 2019, 2017, 2014, 2012 and 2009	3-11
	<b>Administrative Setup (2011)</b>	
3	District   Sub-district   Towns   Villages   Inhabited Villages   Uninhabited Villages   Village Panchayat   Intermediate Panchayat	12-20
	<b>Demographics (2011)</b>	
4	Population   Households   Rural/Urban Population   Towns and Villages by Population Size   Sex Ratio (Total & 0-6 Years)   Religious Population   Social Population   Literacy Rate	21-22
	<b>Electoral Features</b>	
5	Important Dates of Last Elections Held   Electors by Gender   Service Electors   Voters   Voters Turnout   Polling Stations & Average Number of Electors per Polling Station   Electors by Age Group   Present Elected Representatives	23-28
	<b>Historical Summary Election Results</b>	
6	Vote Share of Major Parties   Winning Margin (Number & Percentage)   Polarity of Parties   Summary Result of Assembly Segment of Parliamentary Elections 2019, 2014, 2009, 2004 and 1999   Summary Result of Assembly Elections 2022, 2017, 2012, 2007, 2002, 1997, 1992, 1985, 1980, 1977, 1972, 1969, 1967, 1962, 1957 and 1952	29-53
	<b>Polling Station Level Election Results</b>	
7	Name and Number of Polling Station 2022, 2019, 2017, 2014, 2012 and 2009   Polling Station-wise Electors, Voters & Voters Turnout 2022, 2019, 2017, 2014, 2012 and 2009   Polling Station wise Elections Results 2022, 2019, 2017, 2014, 2012 and 2009	54-191
8	<b>Panchayat Election Results</b> Panchayat Result 2013	192-235
	<b>Share of Assembly Constituency</b>	
9	Share of Assembly Constituency - (Vidhan Sabha) in State, District and Parliamentary Constituency - (Lok Sabha)	236
	<b>Socio-Economic Amenities (2011)</b>	
10	Access to Administrative Units   Agricultural, Manufacturing and Industrial Commodities   Demographic Indicators   Education   Health & Manpower   Drinking Water Supply   Sanitation   Entertainment and Recreations Infrastructure   Power   Food Allocation Distribution and Marketing of Agriculture Commodities Infrastructure   Transport and Road Infrastructure   Communication   Banking and Financial Services   Land Use   Irrigation Source	238-252
11	<b>Abbreviation &amp; Sources</b>	253
12	<b>Disclaimer</b>	254

Location & Political Map



## Administrative Setup

### List of Village Panchayat & Intermediate Panchayat (Block) Name- 2011

Village Name	Village Panchayat Name	Intermediate Panchayat Name
Bora (258)	Bora	Garhshankar
Abhowal (350)	Gajjar	Mahilpur
Achalpur (489)	Achalpur	Garhshankar
Aima Jattan (114)	Aima-Jattan	Garhshankar
Aima Muglan (119)	Aima-Muglan	Garhshankar
Akalgarh (123)	Akalgash	Garhshankar
Alipur (154)	Alipur	Garhshankar
Badesron (270)	Badesron	Garhshankar
Baghaura (66)	Baghaura	Mahilpur
Bagwain (145)	Bagwain	Garhshankar
Bakapur Guru (138)	Bakapur-Guru	Garhshankar
Barapur (361)	Barapur	Garhshankar
Bariana (346)	Bariana	Garhshankar
Basiala (136)	Basiala	Garhshankar
Bathal (283)	Bathal	Garhshankar
Bhadiar (479)	Bhadiar	Garhshankar
Bhajjal (269)	Bhajjal	Garhshankar
Bhambian (262)	Bhambian	Garhshankar
Bharatpur Jattan (293)	Bharatpur-Jattan	Garhshankar
Bharatpur Rajputan (352)	Gajjar	Mahilpur
Bharowal (282)	Bharowal	Garhshankar
Bharta (70)	Bharta	Mahilpur
Bhawanipur (488)	Bhawanipur	Garhshankar
Bihran (274)	Bihran	Garhshankar
Bilron (351)	Bilron	Garhshankar
Binewal (477)	Binewal	Garhshankar
Binjon (107)	Binjon	Garhshankar
Birampur (357)	Birampur	Garhshankar
Chahalpur (132)	Chahalpur	Garhshankar

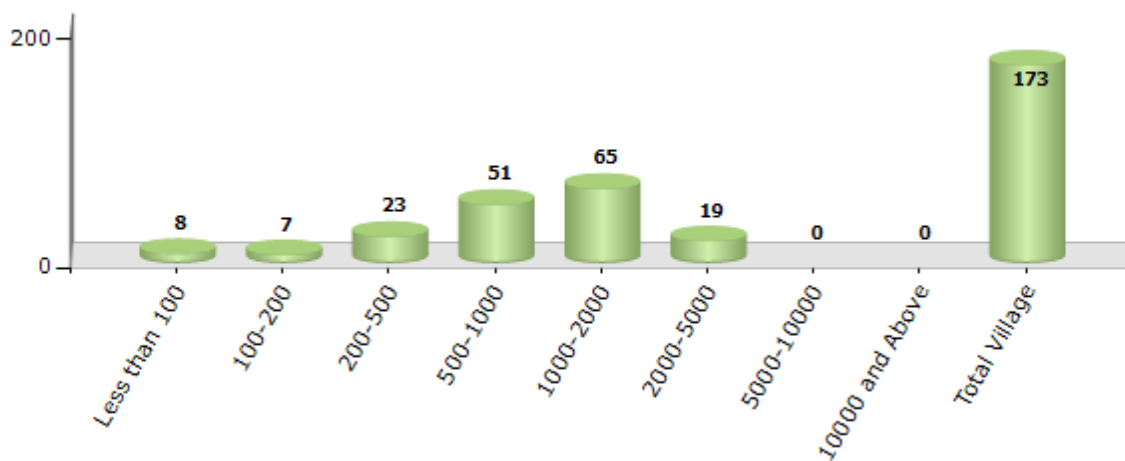
Contd....

## Demographics

### Number of Villages by Population Size - 2011

Less than 100	100-200	200-500	500-1000	1000-2000	2000-5000	5000-10000	10000 and Above	Total Village
8	7	23	51	65	19	0	0	173

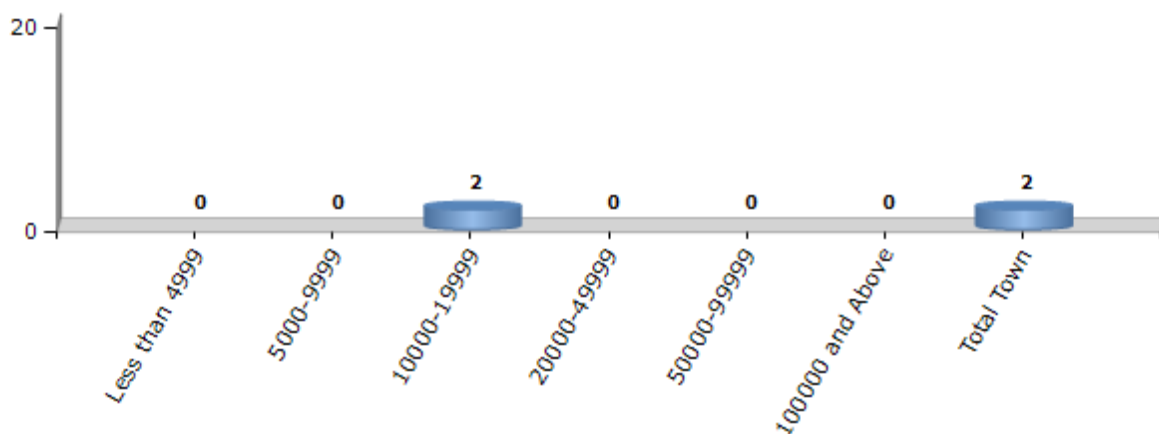
Number of Villages by Population Size - 2011



### Number of Towns by Population Size - 2011

Less than 4999	5000-9999	10000-19999	20000-49999	50000-99999	100000 and Above	Total Town
0	0	2	0	0	0	2

Number of Towns by Population Size - 2011

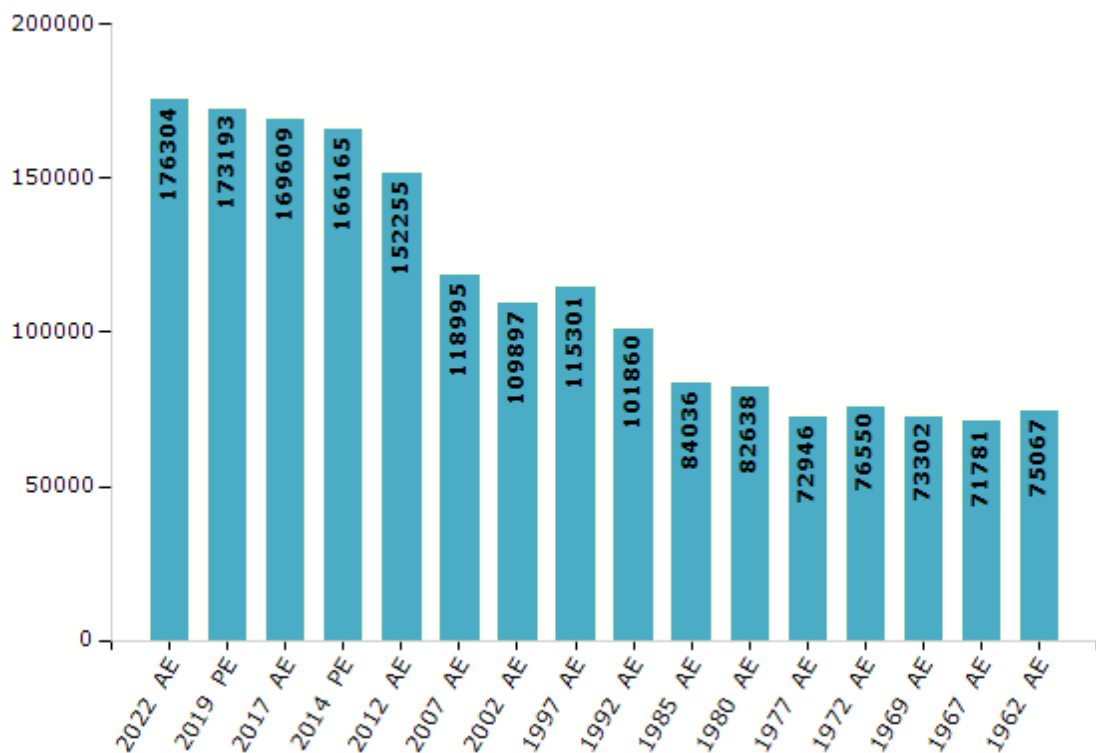


## Electoral Features

### Electors by Male & Female

Year	Male	Female	Others	Total	Year	Male	Female	Others	Total
2022 AE	92279	84018	7	176304	1992 AE	67886	33974	-	101860
2019 PE	90650	82537	6	173193	1985 AE	50418	33618	-	84036
2017 AE	88600	81007	2	169609	1980 AE	42330	40308	-	82638
2014 PE	86079	80086	0	166165	1977 AE	39642	33304	-	72946
2012 AE	79290	72965	0	152255	1972 AE	40931	35619	-	76550
2009 PE	-	-	-	-	1969 AE	38196	35106	-	73302
2007 AE	60889	58106	-	118995	1967 AE	-	-	-	71781
2004 PE	-	-	-	-	1962 AE	-	-	-	75067
2002 AE	57667	52230	-	109897	1957 AE	-	-	-	-
1999 PE	-	-	-	-	1952 AE	-	-	-	-
1997 AE	61592	53709	-	115301					

Number of Electors



Note : AE : Assembly Election, PE : Assembly Segment of Parliamentary Election

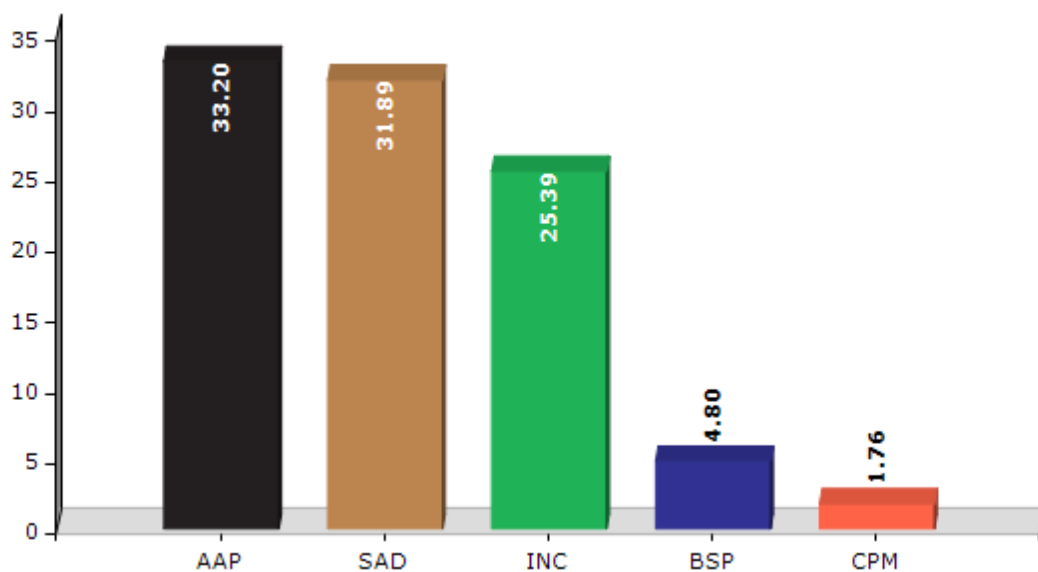


## Historical Summary Election Results

### Summary Result of Assembly Election - 2017

Candidate Name	Party	Votes	Votes %
Jai Krishan	AAP	41720	33.2
Surinder Singh Heer	SAD	40070	31.89
Lov Kumar Goldy	INC	31909	25.39
Bakhshish Singh	BSP	6031	4.8
Harbhajan Singh	CPM	2217	1.76
Surjit Singh Randhawa	APPA	468	0.37
Jai Gopal Dhiman	IND	412	0.33
Pashora Singh	SAD(M)	408	0.32
Manjit Singh	AITC	379	0.3
Subhash Chander Dhir	IND	366	0.29
Bishan Dass	BDPTY	282	0.22
Nimisha Mehta	IND	275	0.22
	NOTA	1121	0.89

Votes Percentage of Top Parties - 2017



## Polling Station Level Election Results

### Number and Name of Polling Stations (PS) (2022)

Number of Polling Stations	Name of Polling Stations	Number of Polling Stations	Name of Polling Stations
1	G.E.S Parsota	22	Govt.Senior Secondary School (Girls), Mahilpur
2	Govt Middle School Manolian	23	Govt.Senior Secondary School (Girls), Mahilpur
3	Ges Chambal Kalan	24	Govt.Senior Secondary School (Girls), Mahilpur
4	Govt. Elementary School, Chakk Kataru	25	Ges. Bdpo. Colony, Mahilpur
5	Govt. Elementary School, Baghora	26	Ges Haveli
6	Govt. Elementary School, Nangal Khurd	27	Ges Haveli
7	Govt. Elemntary School, Daduwal	28	Govt. Elementary School, Langeri
8	Govt. Sen. Sec. School, Gondpur	29	G.E.S Dandewal
9	Govt. Sen. Sec. School, Gondpur	30	Govt. High School, Sakruli
10	Govt. Elemntary School, Sarhala Khurd	31	Govt. Elementary School, Paaldi
11	Govt. Elementary School, Nangal Kalan	32	Govt. Elementary School,Kharaudi
12	Govt. Elementary School, Kherha	33	Govt. Elementary School, Dhada
13	Govt. Elementary School, Bharta	34	Govt. High School, Dhada
14	Govt. Elementary School, Ganesh Pur	35	Govt. Elementary School, Chaadsu Jattan
15	Govt. Elementary School, Ward No. 8, Mahilpur	36	Govt Elementary School, Gujjar Pur
16	Govt. Elementary School, Ward No. 8, Mahilpur	37	Govt Elementary School Badoaan
17	Govt. Elementary School, Ward No. 8, Mahilpur	38	Govt Elementary School Badoaan
18	Baldev Singh Govt. Sen Sec School Mahilpur (Boys)	39	Govt Elementary School,Tuto Majara
19	Baldev Singh Govt. Sen Sec School Mahilpur (Boys)	40	Govt Elementary School,Tuto Majara
20	Baldev Singh Govt. Sen Sec School Mahilpur (Boys)	41	Govt. Elementary School, Mugowal
21	Govt.Senior Secondary School (Girls), Mahilpur	42	Govt. Elementary School, Mugowal

Contd....

## Polling Station Level Election Results

### Polling Station-wise Votes Secured by Overall Top Five Parties in Garhshankar Assembly in Assembly Election (AE) under Anandpur Sahib Parliamentary Constituency in Punjab (2022)

Number of Polling Station	Winner - Jai Krishan (AAP)	Runner-up - Amarpreet Singh Lally (INC)	3rd - Surinder Singh Heer (SAD)	4th - Nimisha Mehta (BJP)	5th - Jang Bahadur Singh (IND)	NOTA	Other	Total Votes Secured
36	66	80	84	133	5	6	25	399
37	106	79	134	69	8	0	72	468
38	152	85	79	111	23	6	42	498
39	133	272	88	38	7	5	27	570
40	145	120	49	51	8	5	40	418
41	189	236	73	51	37	4	11	601
42	133	80	138	55	80	2	12	500
43	145	139	105	44	104	3	26	566
44	94	94	142	178	14	4	37	563
45	91	45	110	94	22	3	60	425
46	203	90	149	63	14	4	33	556
47	103	87	187	52	30	2	13	474
48	100	24	161	119	10	2	21	437
49	91	126	77	97	8	6	22	427
50	63	57	79	149	6	8	19	381
51	112	36	68	113	2	0	10	341
52	115	59	121	167	2	6	163	633
53	240	193	183	157	25	7	31	836
54	131	187	152	108	28	6	43	655
55	87	204	101	16	2	2	14	426
56	69	312	122	29	13	6	11	562
57	207	129	134	135	8	7	13	633
58	165	101	72	79	4	2	12	435
59	202	169	86	137	11	7	22	634
60	182	170	109	18	49	0	17	545
61	92	131	130	14	13	2	6	388
62	235	108	84	194	35	8	71	735
63	178	67	92	132	37	3	48	557
64	73	86	18	168	4	4	44	397
65	72	275	69	25	3	4	37	485
66	80	256	99	220	5	9	13	682
67	99	215	178	213	72	3	52	832
68	122	104	38	40	1	2	150	457
69	111	163	20	28	4	7	132	465
70	108	91	169	73	22	8	123	594

Contd....

## Polling Station Level Election Results

**Winner, Runner-up and 3rd Party Position & Winning Margin According to Polling Stations in Garhshankar Assembly in Assembly Election (AE) under Anandpur Sahib Parliamentary Constituency in Punjab (2022)**

Polling Station Number	Winner Party	Winner Votes (%)	Runner-up Party	Runner-up Votes (%)	Winning Margin Votes (%)	Third Party	Third Party Votes (%)	Other Votes (%)
71	SAD	159 (28.7)	AAP	147 (26.53)	12 (2.17)	INC	102 (18.41)	146 (26.35)
72	BJP	190 (28.11)	SAD	153 (22.63)	37 (5.48)	AAP	149 (22.04)	184 (27.22)
73	AAP	222 (27.48)	SAD	202 (25)	20 (2.48)	INC	163 (20.17)	221 (27.35)
74	AAP	282 (35.52)	INC	178 (22.42)	104 (13.1)	SAD	117 (14.74)	217 (27.33)
75	BJP	252 (39.56)	SAD	186 (29.2)	66 (10.36)	INC	106 (16.64)	93 (14.6)
76	INC	154 (32.08)	SAD	140 (29.17)	14 (2.91)	BJP	108 (22.5)	78 (16.25)
77	BJP	218 (31.87)	SAD	196 (28.65)	22 (3.22)	AAP	170 (24.85)	100 (14.62)
78	INC	134 (38.51)	SAD	74 (21.26)	60 (17.25)	BJP	60 (17.24)	80 (22.99)
79	SAD	333 (42.69)	INC	258 (33.08)	75 (9.61)	BJP	76 (9.74)	113 (14.49)
80	SAD	207 (34.39)	INC	137 (22.76)	70 (11.63)	AAP	115 (19.1)	143 (23.75)
81	SAD	194 (32.88)	AAP	146 (24.75)	48 (8.13)	INC	143 (24.24)	107 (18.14)
82	SAD	174 (29.34)	AAP	159 (26.81)	15 (2.53)	INC	104 (17.54)	156 (26.31)
83	BJP	210 (37.77)	AAP	163 (29.32)	47 (8.45)	SAD	74 (13.31)	109 (19.6)
84	BJP	234 (32.41)	INC	222 (30.75)	12 (1.66)	AAP	162 (22.44)	104 (14.4)
85	BJP	197 (50.77)	AAP	91 (23.45)	106 (27.32)	INC	62 (15.98)	38 (9.79)
86	INC	228 (36.6)	BJP	151 (24.24)	77 (12.36)	AAP	87 (13.96)	157 (25.2)
87	INC	172 (30.02)	BJP	154 (26.88)	18 (3.14)	SAD	103 (17.98)	144 (25.13)
88	SAD	197 (31.07)	AAP	144 (22.71)	53 (8.36)	INC	110 (17.35)	183 (28.86)
89	INC	106 (40.15)	AAP	85 (32.2)	21 (7.95)	SAD	55 (20.83)	18 (6.82)
90	SAD	187 (28.46)	BJP	117 (17.81)	70 (10.65)	INC	113 (17.2)	240 (36.53)
91	INC	247 (48.91)	BJP	105 (20.79)	142 (28.12)	SAD	70 (13.86)	83 (16.44)
92	SAD	171 (29.48)	INC	147 (25.34)	24 (4.14)	AAP	128 (22.07)	134 (23.1)
93	SAD	294 (38.94)	INC	213 (28.21)	81 (10.73)	AAP	120 (15.89)	128 (16.95)
94	BJP	127 (33.78)	INC	106 (28.19)	21 (5.59)	AAP	75 (19.95)	68 (18.09)
95	AAP	181 (30.47)	SAD	154 (25.93)	27 (4.54)	INC	113 (19.02)	146 (24.58)
96	AAP	161 (33.26)	BJP	160 (33.06)	1 (0.2)	INC	70 (14.46)	93 (19.21)
97	BJP	142 (37.17)	AAP	132 (34.55)	10 (2.62)	SAD	34 (8.9)	74 (19.37)
98	BJP	166 (34.8)	INC	108 (22.64)	58 (12.16)	AAP	98 (20.55)	105 (22.01)
99	BJP	196 (48.76)	AAP	64 (15.92)	132 (32.84)	INC	63 (15.67)	79 (19.65)
100	BJP	361 (66.24)	AAP	67 (12.29)	294 (53.95)	INC	60 (11.01)	57 (10.46)
101	BJP	271 (39.45)	SAD	155 (22.56)	116 (16.89)	INC	129 (18.78)	132 (19.21)
102	AAP	212 (43.53)	SAD	119 (24.44)	93 (19.09)	INC	69 (14.17)	87 (17.86)
103	AAP	284 (42.97)	SAD	155 (23.45)	129 (19.52)	BJP	125 (18.91)	97 (14.67)
104	INC	178 (47.34)	SAD	70 (18.62)	108 (28.72)	AAP	69 (18.35)	59 (15.69)
105	INC	264 (31.1)	AAP	230 (27.09)	34 (4.01)	SAD	209 (24.62)	146 (17.2)

Contd....

## Socio-Economic Amenities - Rural

### Access to Education Facilities

Particulars	Number of Villages (% of Population)				
	Available	Not Available	If Not Available (Distance of Nearest Facility)		
			A	B	C
Govt. Primary School	154 (98)	19 (2)	11 (1)	1 (0)	0 (0)
Private Primary School	121 (78)	52 (22)	4 (0)	1 (0)	0 (0)
Govt. Middle School	73 (61)	100 (39)	54 (19)	8 (3)	0 (0)
Private Middle School	65 (53)	108 (47)	30 (12)	5 (2)	0 (0)
Govt. Secondary School	35 (34)	138 (66)	73 (39)	13 (5)	0 (0)
Private Secondary School	35 (31)	138 (69)	39 (16)	8 (3)	0 (0)
Govt. Senior Secondary School	19 (16)	154 (84)	68 (35)	30 (19)	4 (3)
Private Senior Secondary School	20 (17)	153 (83)	28 (13)	22 (13)	1 (0)
Govt. Arts and Science Degree College	0 (0)	173 (100)	16 (10)	33 (20)	25 (14)
Private Arts and Science Degree College	0 (0)	173 (100)	14 (8)	48 (27)	37 (22)
Govt. Engineering College	0 (0)	173 (100)	13 (6)	20 (12)	22 (15)
Private Engineering College	0 (0)	173 (100)	10 (6)	42 (24)	66 (37)
Govt. Medicine College	0 (0)	173 (100)	0 (0)	0 (0)	1 (0)
Private Medicine College	0 (0)	173 (100)	6 (2)	26 (14)	140 (84)
Govt. Management Institute	0 (0)	173 (100)	7 (4)	12 (7)	33 (20)
Private Management Institute	0 (0)	173 (100)	7 (3)	30 (16)	84 (51)
Govt. Polytechnic	0 (0)	173 (100)	2 (1)	14 (6)	41 (23)
Private Polytechnic	0 (0)	173 (100)	10 (4)	26 (14)	80 (52)
Govt. Vocational Training School/ITI	0 (0)	173 (100)	6 (3)	21 (10)	42 (26)
Private Vocational Training School/ITI	0 (0)	173 (100)	10 (4)	27 (14)	67 (42)
Govt. Non Formal Training Centre	0 (0)	173 (100)	9 (4)	26 (13)	48 (29)
Private Non Formal Training Centre	0 (0)	173 (100)	9 (4)	25 (11)	56 (38)
Govt. School For Disabled	0 (0)	173 (100)	9 (4)	22 (10)	56 (36)
Private School For Disabled	0 (0)	173 (100)	6 (3)	19 (9)	61 (38)
Government Others	0 (0)	173 (100)	11 (5)	16 (6)	57 (37)
Private Others	0 (0)	173 (100)	6 (3)	15 (7)	68 (42)

Note : Distance A : Less than 5 km; B : Between 5-10 km; C : 10+ km.; Source : Data Analysis is based on 2011 Census.

## DISCLAIMER

The Terms of Use and Disclaimer of Datanet India Private Limited (hereinafter referred to as "Datanet") for use of this analysis report of **Garhshankar Assembly Constituency (Garhshankar Vidhan Sabha)** :-

1. **Assembly Factbook™** is a Registered Trade Mark owned by Datanet.
2. All the maps are sketched and graphical representation only and have not been drawn to the scale and also not to represent the actual geographical area or boundary of the unit.
3. The data for the aforesaid analysis is based on authentic sources and has been culled from the various publications of Census, CSO and NSSO for district and block level data, various central and state government departments, Central & State Elections Commissions and the concerned Returning Officers' releases, Electoral Rolls, Election results and allied publications, internal assessment, surveys, estimates and analysis. Therefore, certain adjustment of data at micro level may have been done to arrive closer to the macro data.
4. Data have been provided on an "As Is" and "As AVAILABLE" basis
5. The colours shown in the maps or diagram and charts of a particular party, alliance or AC are indicative and do not represent them.
6. This publication which includes maps, sheets, graphs and data would be the property under copyright of Datanet only. The user may use these for its internal study, analysis and research purposes. It's public display, re-selling or any commercial uses by the user are not allowed.
7. Datanet has taken due care and caution in compilation and processing of data and allied information, but does not guarantee the accuracy, adequacy or completeness of any information/analysis and will be not responsible for any errors or omissions or for the results obtained from the use of such information/analysis.
8. All the contents for the publication have been culled from various authentic sources and Datanet reasonably believes such sources to be reliable, but does not make any representations, express or implied as to the accuracy or fitness of use of such information. The information or contents of the information/analysis do not constitute advice and should not be relied upon in making (or refraining from making) any decision. Any reliance placed upon the information provided by Datanet is the sole responsibility and strictly at the user's risk.
9. In no event will Datanet be liable for any damages (including, without limitation, damages for loss of business projects, or loss of profits) arising in contract, tort or otherwise from the use of or inability to use any of its contents, or from any action taken (or refrained from being taken) as a result of using the analysis or any of its contents. Datanet its directors, owners, editors, officials, employees, distributor and agents or any associate will not be liable for any errors in the information contained or any consequences arising from the use of the contents of the provided information/analysis.
10. If any provision of these terms and conditions is held invalid or illegal or unenforceable for any reason by any court of competent jurisdiction, such provision shall be severed and the remainder of provisions of the terms and conditions shall continue in full force and effect as if the Term of Use had been executed with the invalid, illegal or unenforceable provision eliminated.
11. If there are any discrepancies in the information provided, please bring it to attention of Datanet for suitable rectification measures.

**Buy Online This Complete Book At  
Datanet India eBooks Store**


[www.indiastatpublications.com](http://www.indiastatpublications.com)

or go directly at

[http://www.indiastatpublications.com/  
Assembly\\_factbook/Punjab/Anandpur\\_Sahib/ Garhshankar](http://www.indiastatpublications.com/Assembly_factbook/Punjab/Anandpur_Sahib/Garhshankar)

 **indiastat**elections

ISBN : 978-93-5822-532-7



9 789358 225327