



Punjab

# Assembly Factbook™

Nawan Shahr Assembly Constituency



Key Electoral Data of Nawan Shahr  
Assembly Constituency (Vidhan Sabha)

Punjab

# **Assembly Factbook™**

Nawan Shahr Assembly Constituency



Nawan Shahr Vidhan Sabha

**Editor & Director**

Dr. R.K. Thukral

**Research Editor**

Dr. Shafeeq Rahman

**Compiled, Researched and Published by  
Datanet India Pvt. Ltd.**

D-100, 1st Floor,

Okhla Industrial Area, Phase-I,

New Delhi- 110020.

Ph.: 91-11- 43580781-84

Email : support@indiastatpublications.com

Website : www.indiastatelections.com

**Online Book Store :**

www.indiastatpublications.com

**Report No. :** AFB/PB-047-0125

**ISBN :** 978-93-5822-516-7

**First Edition :** January, 2018

**Eighth Updated Edition :** January, 2025

**Price :** Rs.11500/-

US\$ 310

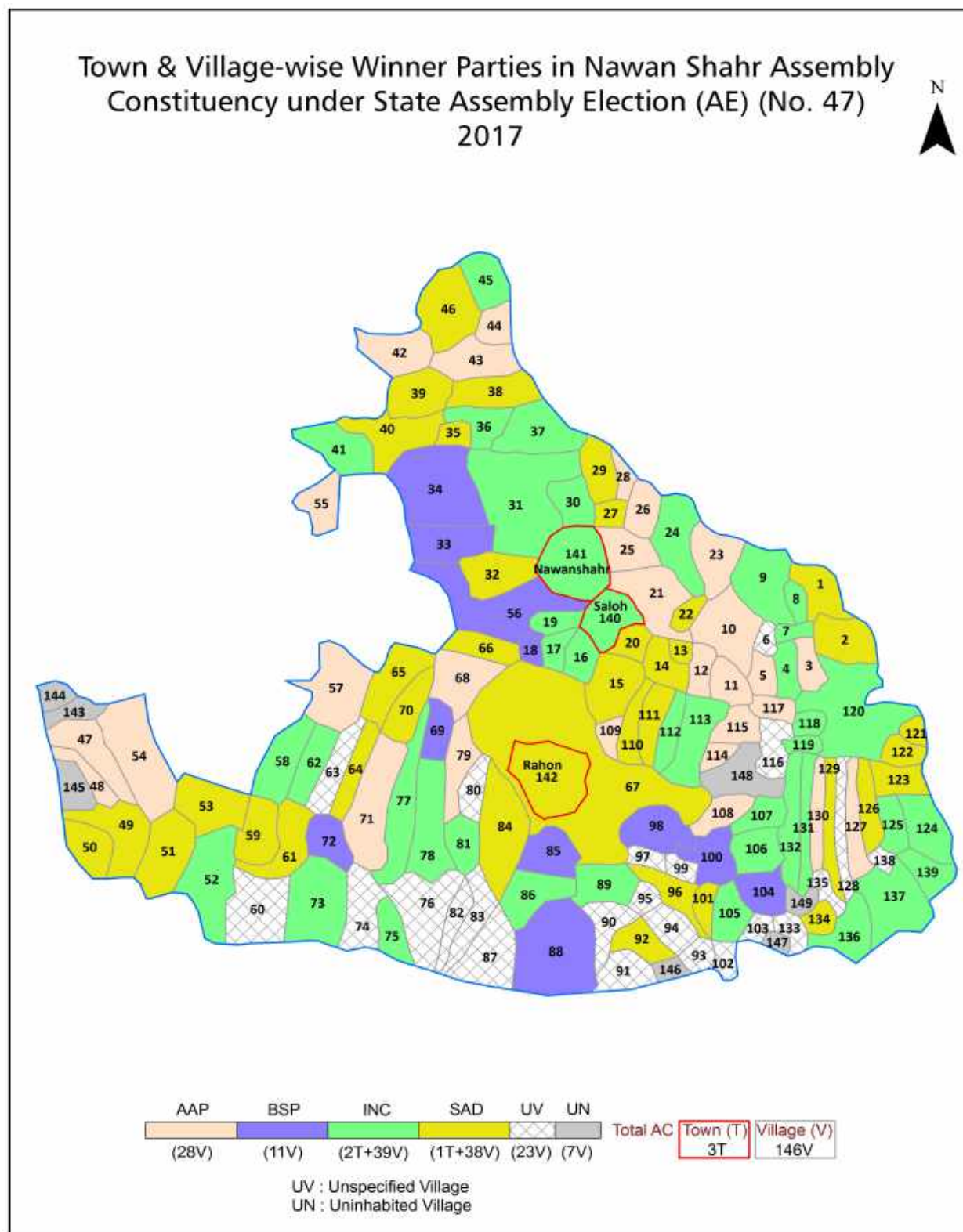
© **Datanet India Pvt. Ltd.**

All rights reserved. No part of this book may be reproduced, stored in a retrieval system or transmitted in any form or by any means, mechanical photocopying, photographing, scanning, recording or otherwise without the prior written permission of the publisher. Please refer to Disclaimer at page no. 202 for the use of this publication.

Printed in India

No.	Particulars	Page No.
	<b>Introduction</b>	
1	Assembly Constituency - (Vidhan Sabha) at a Glance   Features of Assembly as per Delimitation Commission of India (2008)	1-2
	<b>Location and Political Maps</b>	
2	Location Map   Boundaries of Assembly Constituency - (Vidhan Sabha) in District   Boundaries of Assembly Constituency under Parliamentary Constituency - (Lok Sabha)   Town & Village-wise Winner Parties- 2024, 2022, 2019, 2017, 2014, 2012 and 2009	3-11
	<b>Administrative Setup (2011)</b>	
3	District   Sub-district   Towns   Villages   Inhabited Villages   Uninhabited Villages   Village Panchayat   Intermediate Panchayat	12-19
	<b>Demographics (2011)</b>	
4	Population   Households   Rural/Urban Population   Towns and Villages by Population Size   Sex Ratio (Total & 0-6 Years)   Religious Population   Social Population   Literacy Rate	20-21
	<b>Electoral Features</b>	
5	Important Dates of Last Elections Held   Electors by Gender   Service Electors   Voters   Voters Turnout   Polling Stations & Average Number of Electors per Polling Station   Electors by Age Group   Present Elected Representatives	22-27
	<b>Historical Summary Election Results</b>	
6	Vote Share of Major Parties   Winning Margin (Number & Percentage)   Polarity of Parties   Summary Result of Assembly Segment of Parliamentary Elections 2024, 2019, 2014, 2009, 2004 and 1999   Summary Result of Assembly Elections 2022, 2017, 2012, 2007, 2002, 1997, 1992, 1985, 1980, 1977, 1972, 1969, 1967, 1962, 1957 and 1952	28-52
	<b>Polling Station Level Election Results</b>	
7	Name and Number of Polling Station 2024, 2022, 2019, 2017, 2014, 2012 and 2009   Polling Station-wise Electors, Voters & Voters Turnout 2024, 2022, 2019, 2017, 2014, 2012 and 2009   Polling Station wise Elections Results 2024, 2022, 2019, 2017, 2014, 2012 and 2009	53-176
8	<b>Panchayat Election Results</b> Panchayat Result 2013	177-183
	<b>Share of Assembly Constituency</b>	
9	Share of Assembly Constituency - (Vidhan Sabha) in State, District and Parliamentary Constituency - (Lok Sabha)	184
	<b>Socio-Economic Amenities (2011)</b>	
10	Access to Administrative Units   Agricultural, Manufacturing and Industrial Commodities   Demographic Indicators   Education   Health & Manpower   Drinking Water Supply   Sanitation   Entertainment and Recreations Infrastructure   Power   Food Allocation Distribution and Marketing of Agriculture Commodities Infrastructure   Transport and Road Infrastructure   Communication   Banking and Financial Services   Land Use   Irrigation Source	186-200
11	<b>Abbreviation &amp; Sources</b>	201
12	<b>Disclaimer</b>	202

## Location & Political Map





## Administrative Setup

### List of Village Panchayat & Intermediate Panchayat (Block) Name- 2011

Village Name	Village Panchayat Name	Intermediate Panchayat Name
Mahadipur Kalan (253)	Mahadi Pur Kalan	Nawanshahr
Alachaur (131)	Alachaur	Nawanshahr
Alowal (249)	Alowal	Nawanshahr
Amargarh (119)	Amargarh	Nawanshahr
Bahadurpur (214)	Bahadur Pur	Aur
Bahlur Kalan (264)	Bahlur Kalan	Nawanshahr
Bahlur Khurd (256)	Bahlur Khurd	Nawanshahr
Bains (111)	Bains	Banga
Bairsal (276)	Bairsal	Aur
Barnala Kalan (135)	Barnala Kalan	Nawanshahr
Barnala Khurd (221)	Barnala Khurd	Aur
Barsian (160)	Barsian	Nawanshahr
Barwa (142)	Barwa	Nawanshahr
Bazidpur (217)	Bajit Pur	Aur
Begampur (164)	Begumpur	Nawanshahr
Begowal (289)	Begowal	Aur
Bhagoran (139)	Bhagoran	Nawanshahr
Bhangal Kalan (125)	Bhaganl Kalan	Nawanshahr
Bhano Mazara (140)	Bhan Majra	Nawanshahr
Bharta Kalan (219)	Bharda Kalan	Aur
Bharta Khurd (220)	Bharta Khurd	Aur
Bhaura (106)	Bhaura	Banga
Bhin (123)	Bheen	Nawanshahr
Birowal (147)	Birowal	Nawanshahr
Burj Tehal Dass (292)	Burj Tehal Dass	Aur
Chahar Mazara (231)	Chahar Mazra	Nawanshahr
Chak Alahi Bakhash (246)	Chak Alhi Bakhash	Nawanshahr
Chak Dana (202)	Chak Dana	Aur
Chakli Shujat (254)	Chakli Shujait	Nawanshahr

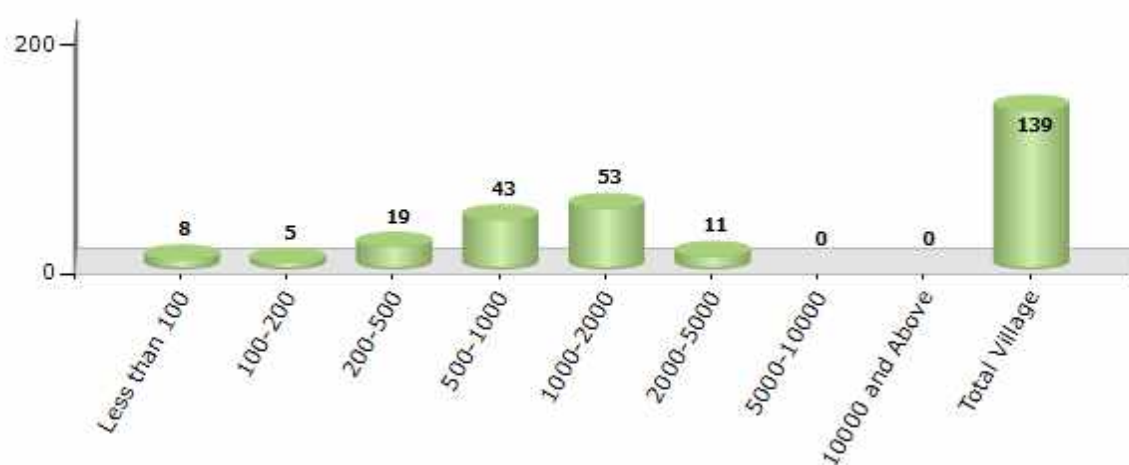
Contd....

## Demographics

### Number of Villages by Population Size - 2011

Less than 100	100-200	200-500	500-1000	1000-2000	2000-5000	5000-10000	10000 and Above	Total Village
8	5	19	43	53	11	0	0	139

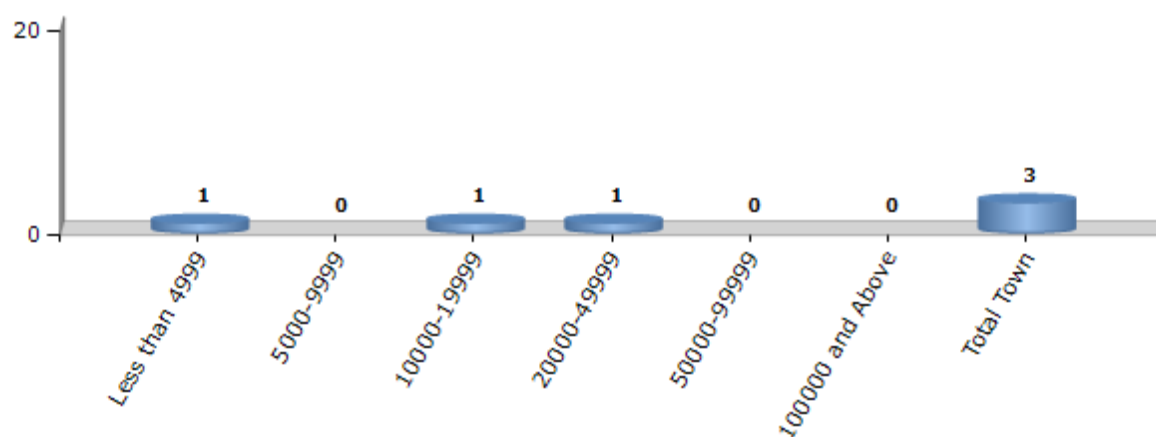
Number of Villages by Population Size - 2011



### Number of Towns by Population Size - 2011

Less than 4999	5000-9999	10000-19999	20000-49999	50000-99999	100000 and Above	Total Town
1	0	1	1	0	0	3

Number of Towns by Population Size - 2011



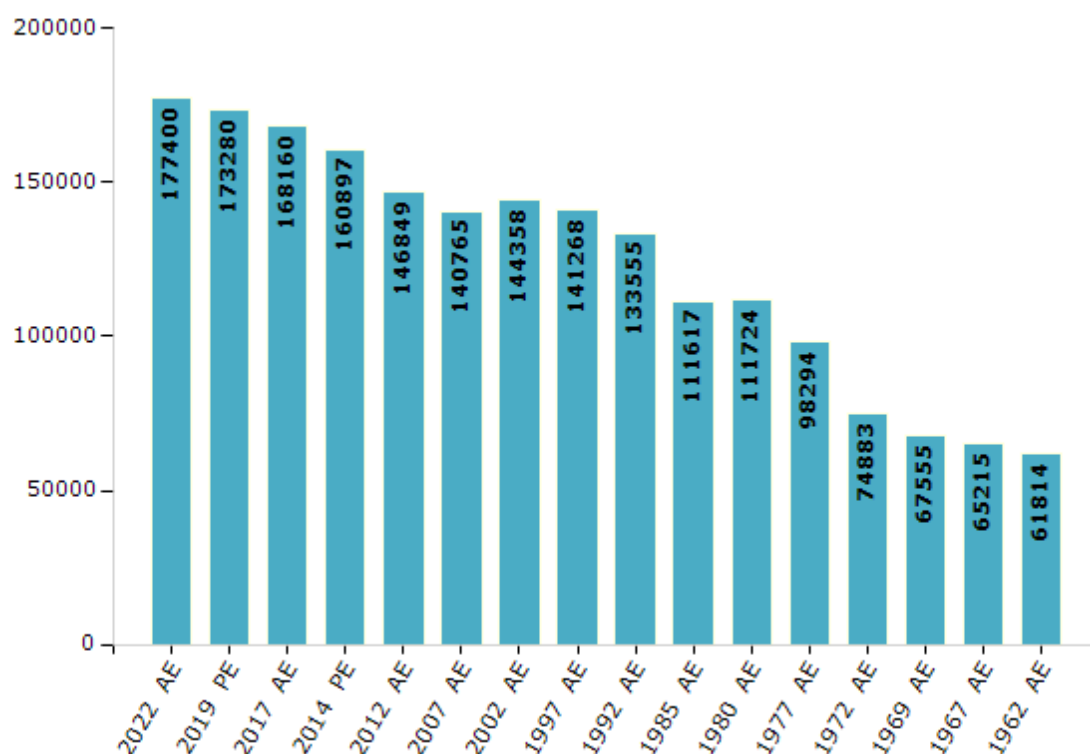
## Electoral Features

### Electors by Male & Female

Year	Male	Female	Others	Total
2022 AE	90921	86470	9	177400
2019 PE	88675	84596	9	173280
2017 AE	86026	82132	2	168160
2014 PE	81847	79048	2	160897
2012 AE	75258	71591	0	146849
2009 PE	-	-	-	-
2007 AE	70312	70453	-	140765
2004 PE	-	-	-	-
2002 AE	75596	68762	-	144358
1999 PE	-	-	-	-
1997 AE	72013	69255	-	141268

Year	Male	Female	Others	Total
1992 AE	70540	63015	-	133555
1985 AE	58996	52621	-	111617
1980 AE	57245	54479	-	111724
1977 AE	51346	46948	-	98294
1972 AE	38811	36072	-	74883
1969 AE	36051	31504	-	67555
1967 AE	-	-	-	65215
1962 AE	-	-	-	61814
1957 AE	-	-	-	-
1952 AE	-	-	-	-

Number of Electors



**Note :** AE : Assembly Election, PE : Assembly Segment of Parliamentary Election

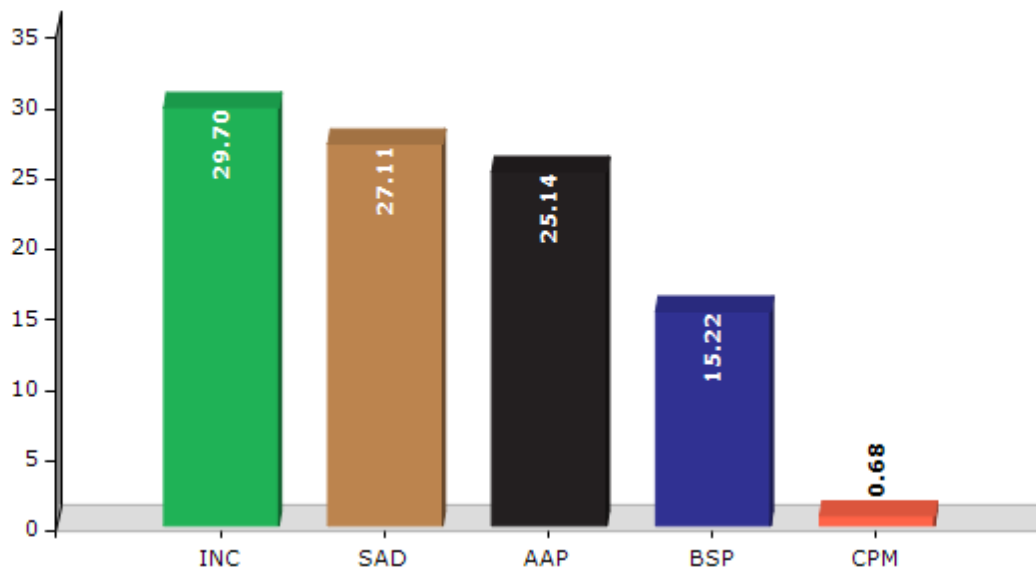


## Historical Summary Election Results

### Summary Result of Assembly Election - 2017

Candidate Name	Party	Votes	Votes %
Angad Singh	INC	38197	29.7
Jarnail Singh Wahid	SAD	34874	27.11
Charanjit Singh Channi	AAP	32341	25.14
Dr. Nachhatar Pal	BSP	19578	15.22
Hitesh Kumar Pathak	CPM	881	0.68
Surinder Singh	IND	831	0.65
Yog Raj Sahota	IND	442	0.34
Ashwani Joshi	APPA	364	0.28
Raj Kumar Narang	IND	267	0.21
	NOTA	844	0.66

Votes Percentage of Top Parties - 2017



## Polling Station Level Election Results

### Number and Name of Polling Stations (PS) (2022)

Number of Polling Stations	Name of Polling Stations	Number of Polling Stations	Name of Polling Stations
43	Govt. Elementary School, Durgapur	64	Doaba Arya Senior Secondary School, Rahon Road, Nawanshahr
44	Govt. Elementary School, Durgapur	65	Doaba Arya Senior Secondary School, Rahon Road, Nawanshahr
45	Govt. Elementary School, Durgapur	66	Doaba Arya Senior Secondary School, Rahon Road, Nawanshahr
46	Jain Model School (Prasini Devi Hospital), Nawanshahr	67	B L M Collage Nawanshahr
47	Jain Model School (Prasini Devi Hospital), Nawanshahr	68	Office Municipal Council, Nawanshahr
48	Jain Model School (Prasini Devi Hospital), Nawanshahr	69	Shahide Azam S.Bhagat Singh High School, (Girls), Nawanshahr
49	Jain Model School (Prasini Devi Hospital), Nawanshahr	70	Shahide Azam S.Bhagat Singh High School, (Girls), Nawanshahr
50	Govt. Senior Secondary School, Chandigarh Road, Nawanshahr	71	Shahide Azam S.Bhagat Singh High School, (Girls), Nawanshahr
51	Govt. Senior Secondary School, Chandigarh Road, Nawanshahr	72	Shahide Azam S.Bhagat Singh High School, (Girls), Nawanshahr
52	Govt. Senior Secondary School, Chandigarh Road, Nawanshahr	73	Govt. Elementary School, Qila Mohalla, Nawanshahr
53	Govt. Senior Secondary School, Chandigarh Road, Nawanshahr	74	Govt. Elementary School, Ravidas Nagar, Nawanshahr
54	Office Punjab State Power Corporation, Grs Road, Nawanshahr	75	Govt. Elementary School, Ravidas Nagar, Nawanshahr
55	Office Punjab State Power Corporation, Grs Road, Nawanshahr	76	Devki Nandan Raghunath Sanatan Dharam High School, Nawanshahr
56	Office Chief Agri. Officer Banga Road, Nawanshahr	77	Devki Nandan Raghunath Sanatan Dharam High School, Nawanshahr
57	Office Chief Agri. Officer Banga Road, Nawanshahr	78	Office Market Committee, Nawanshahr
58	Doaba Arya Elementary School, Arya Samaj Road, Nawanshahr	79	Office Market Committee, Nawanshahr
59	Doaba Arya Elementary School, Arya Samaj Road, Nawanshahr	80	Govt. Elementary School, Bhawal Kalan
60	Doaba Arya Elementary School, Arya Samaj Road, Nawanshahr	81	Govt. Elementary School, Bhawal Kalan
61	Doaba Sikh National High School, Nawanshahr	82	Govt. High School, Karyam
62	Doaba Sikh National High School, Nawanshahr	83	Govt. High School, Karyam
63	Doaba Arya Senior Secondary School, Rahon Road, Nawanshahr	84	Govt. Elementary School, Hansron

Contd....

## Polling Station Level Election Results

### Polling Station-wise Votes Secured by Overall Top Five Parties in Nawan Shahr Assembly in Assembly Election (AE) under Anandpur Sahib Parliamentary Constituency in Punjab (2022)

Number of Polling Station	Winner - Dr. Nachhatar Pal (BSP)	Runner-up - Lalit Mohan Ballu (AAP)	3rd - Angad Singh (IND)	4th - Satvir Singh Palli Jhikki (INC)	5th - Kuldeep Singh Bazidpur (IND)	NOTA	Other	Total Votes Secured
36	393	66	83	42	19	3	16	622
37	180	77	57	14	83	0	49	460
38	156	183	116	27	147	2	143	774
39	79	107	81	77	27	5	56	432
40	150	133	55	48	3	3	14	406
41	225	168	157	115	11	3	39	718
42	309	221	96	25	10	3	48	712
43	105	177	86	45	17	5	36	471
44	128	318	173	41	21	2	35	718
45	117	159	126	36	17	0	23	478
46	161	205	121	23	1	7	67	585
47	85	244	142	21	6	0	83	581
48	85	310	163	22	6	1	88	675
49	74	152	83	13	0	1	59	382
50	139	320	128	27	9	1	49	673
51	64	193	205	30	16	5	53	566
52	102	217	183	36	18	7	63	626
53	78	183	152	16	11	2	39	481
54	175	270	197	26	12	4	40	724
55	143	141	73	22	6	2	32	419
56	69	296	192	45	10	6	91	709
57	110	175	159	31	8	3	31	517
58	54	248	80	14	0	2	15	413
59	28	365	92	19	5	2	52	563
60	61	236	219	16	13	1	66	612
61	69	221	238	27	11	9	54	629
62	92	210	107	22	13	3	66	513
63	116	300	151	24	7	3	84	685
64	67	248	160	34	12	3	55	579
65	50	373	152	13	5	2	72	667
66	59	229	125	14	2	4	62	495
67	51	318	214	33	6	2	97	721
68	12	463	116	5	1	4	46	647
69	278	146	105	24	9	3	66	631
70	126	226	205	32	5	2	39	635

Contd....

## Polling Station Level Election Results

**Winner, Runner-up and 3rd Party Position & Winning Margin According to Polling Stations in Nawan Shahr Assembly in Assembly Election (AE) under Anandpur Sahib Parliamentary Constituency in Punjab (2022)**

Polling Station Number	Winner Party	Winner Votes (%)	Runner-up Party	Runner-up Votes (%)	Winning Margin Votes (%)	Third Party	Third Party Votes (%)	Other Votes (%)
71	BSP	366 (47.91)	IND (AGS)	203 (26.57)	163 (21.34)	AAP	104 (13.61)	91 (11.91)
72	BSP	314 (42.66)	IND (AGS)	184 (25)	130 (17.66)	AAP	156 (21.2)	82 (11.14)
73	BSP	397 (55.84)	IND (AGS)	124 (17.44)	273 (38.4)	AAP	108 (15.19)	82 (11.53)
74	AAP	154 (28.26)	BSP	150 (27.52)	4 (0.74)	IND (AGS)	140 (25.69)	101 (18.53)
75	AAP	95 (45.24)	IND (AGS)	61 (29.05)	34 (16.19)	BJP	27 (12.86)	27 (12.86)
76	BSP	421 (52.3)	AAP	170 (21.12)	251 (31.18)	IND (AGS)	136 (16.89)	78 (9.69)
77	AAP	343 (56.05)	IND (AGS)	139 (22.71)	204 (33.34)	BJP	70 (11.44)	60 (9.8)
78	AAP	267 (41.98)	IND (AGS)	195 (30.66)	72 (11.32)	BJP	84 (13.21)	90 (14.15)
79	BSP	288 (43.11)	IND (AGS)	172 (25.75)	116 (17.36)	AAP	145 (21.71)	63 (9.43)
80	AAP	235 (39.17)	BSP	171 (28.5)	64 (10.67)	IND (AGS)	134 (22.33)	60 (10)
81	IND (AGS)	193 (36.76)	BSP	157 (29.9)	36 (6.86)	AAP	116 (22.1)	59 (11.24)
82	BSP	497 (60.02)	IND (AGS)	131 (15.82)	366 (44.2)	AAP	107 (12.92)	93 (11.23)
83	BSP	237 (31.77)	IND (AGS)	201 (26.94)	36 (4.83)	AAP	187 (25.07)	121 (16.22)
84	BSP	242 (33.2)	AAP	177 (24.28)	65 (8.92)	IND (AGS)	146 (20.03)	164 (22.5)
85	AAP	158 (26.2)	BSP	153 (25.37)	5 (0.83)	IND (AGS)	95 (15.75)	197 (32.67)
86	BSP	157 (33.62)	AAP	115 (24.63)	42 (8.99)	IND (AGS)	85 (18.2)	110 (23.55)
87	BSP	133 (32.6)	IND (KSBP)	91 (22.3)	42 (10.3)	AAP	89 (21.81)	95 (23.28)
88	BSP	136 (44.74)	IND (AGS)	95 (31.25)	41 (13.49)	AAP	45 (14.8)	28 (9.21)
89	IND (AGS)	202 (34.18)	AAP	159 (26.9)	43 (7.28)	BSP	131 (22.17)	99 (16.75)
90	BSP	251 (35.35)	IND (AGS)	212 (29.86)	39 (5.49)	AAP	155 (21.83)	92 (12.96)
91	BSP	455 (69.68)	IND (AGS)	77 (11.79)	378 (57.89)	AAP	63 (9.65)	58 (8.88)
92	BSP	398 (61.61)	IND (AGS)	136 (21.05)	262 (40.56)	AAP	77 (11.92)	35 (5.42)
93	AAP	155 (34.83)	IND (AGS)	150 (33.71)	5 (1.12)	BSP	92 (20.67)	48 (10.79)
94	IND (AGS)	156 (32.64)	AAP	143 (29.92)	13 (2.72)	BSP	113 (23.64)	66 (13.81)
95	BSP	271 (36.82)	IND (AGS)	212 (28.8)	59 (8.02)	AAP	148 (20.11)	105 (14.27)
96	IND (AGS)	259 (40.28)	AAP	213 (33.13)	46 (7.15)	IND (KSBP)	93 (14.46)	78 (12.13)
97	IND (AGS)	203 (41.09)	AAP	103 (20.85)	100 (20.24)	IND (KSBP)	101 (20.45)	87 (17.61)
98	IND (AGS)	182 (40.09)	BSP	99 (21.81)	83 (18.28)	IND (KSBP)	73 (16.08)	100 (22.03)
99	IND (AGS)	164 (32.6)	BSP	152 (30.22)	12 (2.38)	AAP	113 (22.47)	74 (14.71)
100	IND (AGS)	174 (46.4)	BSP	91 (24.27)	83 (22.13)	AAP	48 (12.8)	62 (16.53)
101	BSP	268 (38.29)	IND (AGS)	184 (26.29)	84 (12)	AAP	168 (24)	80 (11.43)
102	BSP	325 (44.22)	IND (AGS)	231 (31.43)	94 (12.79)	AAP	93 (12.65)	86 (11.7)
103	IND (AGS)	234 (38.81)	BSP	198 (32.84)	36 (5.97)	AAP	95 (15.75)	76 (12.6)
104	IND (AGS)	195 (32.61)	BSP	155 (25.92)	40 (6.69)	AAP	122 (20.4)	126 (21.07)
105	BSP	223 (38.18)	IND (AGS)	168 (28.77)	55 (9.41)	AAP	95 (16.27)	98 (16.78)

Contd....

## Socio-Economic Amenities - Rural

### Access to Education Facilities

Particulars	Number of Villages (% of Population)				
	Available	Not Available	If Not Available (Distance of Nearest Facility)		
			A	B	C
Govt. Primary School	125 (99)	14 (1)	13 (1)	0 (0)	0 (0)
Private Primary School	30 (37)	109 (63)	1 (0)	0 (0)	0 (0)
Govt. Middle School	72 (69)	67 (31)	57 (25)	4 (1)	0 (0)
Private Middle School	21 (28)	118 (72)	3 (2)	1 (1)	0 (0)
Govt. Secondary School	32 (41)	107 (59)	81 (46)	18 (8)	0 (0)
Private Secondary School	15 (20)	124 (80)	2 (2)	0 (0)	0 (0)
Govt. Senior Secondary School	13 (19)	126 (81)	86 (61)	32 (13)	0 (0)
Private Senior Secondary School	7 (9)	132 (91)	2 (2)	3 (3)	0 (0)
Govt. Arts and Science Degree College	0 (0)	139 (100)	3 (3)	4 (2)	9 (3)
Private Arts and Science Degree College	1 (1)	138 (99)	21 (18)	47 (47)	54 (25)
Govt. Engineering College	0 (0)	139 (100)	1 (1)	6 (4)	7 (3)
Private Engineering College	0 (0)	139 (100)	16 (15)	47 (44)	62 (32)
Govt. Medicine College	0 (0)	139 (100)	0 (0)	0 (0)	52 (49)
Private Medicine College	0 (0)	139 (100)	0 (0)	3 (3)	84 (48)
Govt. Management Institute	0 (0)	139 (100)	1 (1)	3 (2)	3 (3)
Private Management Institute	1 (1)	138 (99)	14 (13)	35 (31)	82 (48)
Govt. Polytechnic	0 (0)	139 (100)	0 (0)	6 (4)	5 (4)
Private Polytechnic	1 (1)	138 (99)	13 (12)	48 (39)	66 (40)
Govt. Vocational Training School/ITI	0 (0)	139 (100)	2 (2)	13 (11)	34 (19)
Private Vocational Training School/ITI	0 (0)	139 (100)	15 (15)	29 (28)	46 (26)
Govt. Non Formal Training Centre	1 (1)	138 (99)	1 (1)	8 (7)	7 (4)
Private Non Formal Training Centre	0 (0)	139 (100)	13 (13)	31 (29)	78 (46)
Govt. School For Disabled	0 (0)	139 (100)	10 (10)	15 (15)	21 (18)
Private School For Disabled	0 (0)	139 (100)	5 (4)	20 (18)	68 (35)
Government Others	0 (0)	139 (100)	0 (0)	0 (0)	2 (1)
Private Others	0 (0)	139 (100)	14 (13)	40 (37)	83 (49)

Note : Distance A : Less than 5 km; B : Between 5-10 km; C : 10+ km.; Source : Data Analysis is based on 2011 Census.

## DISCLAIMER

The Terms of Use and Disclaimer of Datanet India Private Limited (hereinafter referred to as "Datanet") for use of this analysis report of **Nawan Shahr Assembly Constituency (Nawan Shahr Vidhan Sabha)** :-

1. **Assembly Factbook™** is a Registered Trade Mark owned by Datanet.
2. All the maps are sketched and graphical representation only and have not been drawn to the scale and also not to represent the actual geographical area or boundary of the unit.
3. The data for the aforesaid analysis is based on authentic sources and has been culled from the various publications of Census, CSO and NSSO for district and block level data, various central and state government departments, Central & State Elections Commissions and the concerned Returning Officers' releases, Electoral Rolls, Election results and allied publications, internal assessment, surveys, estimates and analysis. Therefore, certain adjustment of data at micro level may have been done to arrive closer to the macro data.
4. Data have been provided on an "As Is" and "As AVAILABLE" basis
5. The colours shown in the maps or diagram and charts of a particular party, alliance or AC are indicative and do not represent them.
6. This publication which includes maps, sheets, graphs and data would be the property under copyright of Datanet only. The user may use these for its internal study, analysis and research purposes. It's public display, re-selling or any commercial uses by the user are not allowed.
7. Datanet has taken due care and caution in compilation and processing of data and allied information, but does not guarantee the accuracy, adequacy or completeness of any information/analysis and will be not responsible for any errors or omissions or for the results obtained from the use of such information/analysis.
8. All the contents for the publication have been culled from various authentic sources and Datanet reasonably believes such sources to be reliable, but does not make any representations, express or implied as to the accuracy or fitness of use of such information. The information or contents of the information/analysis do not constitute advice and should not be relied upon in making (or refraining from making) any decision. Any reliance placed upon the information provided by Datanet is the sole responsibility and strictly at the user's risk.
9. In no event will Datanet be liable for any damages (including, without limitation, damages for loss of business projects, or loss of profits) arising in contract, tort or otherwise from the use of or inability to use any of its contents, or from any action taken (or refrained from being taken) as a result of using the analysis or any of its contents. Datanet its directors, owners, editors, officials, employees, distributor and agents or any associate will not be liable for any errors in the information contained or any consequences arising from the use of the contents of the provided information/analysis.
10. If any provision of these terms and conditions is held invalid or illegal or unenforceable for any reason by any court of competent jurisdiction, such provision shall be severed and the remainder of provisions of the terms and conditions shall continue in full force and effect as if the Term of Use had been executed with the invalid, illegal or unenforceable provision eliminated.
11. If there are any discrepancies in the information provided, please bring it to attention of Datanet for suitable rectification measures.



**Buy Online This Complete Book At  
Datanet India eBooks Store**

**[www.indiastatpublications.com](http://www.indiastatpublications.com)**

**or go directly at**

**[http://www.indiastatpublications.com/  
Assembly\\_factbook/Punjab/Anandpur\\_Sahib/ Nawan\\_Shahr](http://www.indiastatpublications.com/Assembly_factbook/Punjab/Anandpur_Sahib/Nawan_Shahr)**



**i** indiastat**elections**

ISBN : 978-93-5822-516-7



9 789358 122516 7