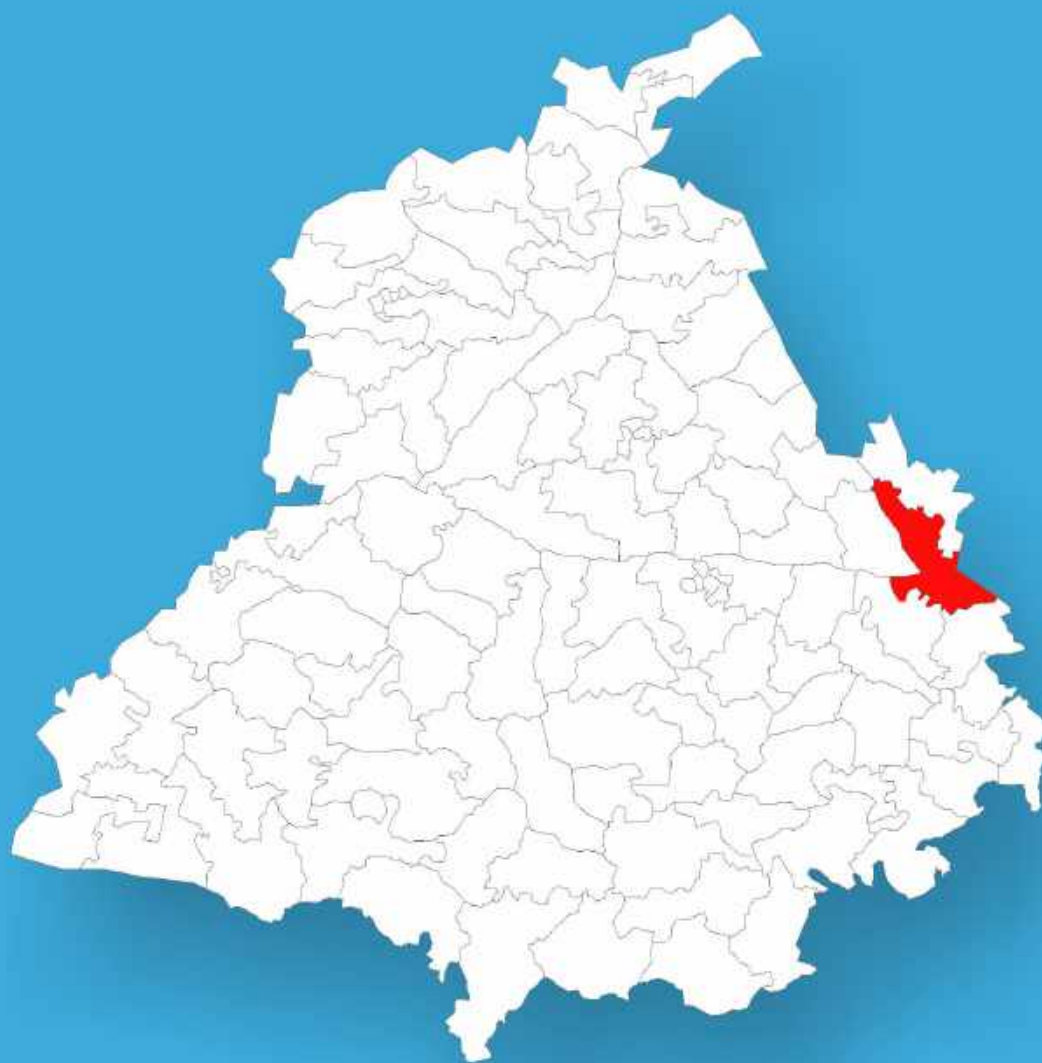




Punjab

Assembly Factbook™

Rupnagar Assembly Constituency



Key Electoral Data of Rupnagar
Assembly Constituency (Vidhan Sabha)

Punjab

Assembly Factbook™

Rupnagar Assembly Constituency



Rupnagar Vidhan Sabha

Editor & Director

Dr. R.K. Thukral

Research Editor

Dr. Shafeeq Rahman

**Compiled, Researched and Published by
Datanet India Pvt. Ltd.**

D-100, 1st Floor,

Okhla Industrial Area, Phase-I,

New Delhi- 110020.

Ph.: 91-11- 43580781-84

Email : support@indiastatpublications.com

Website : www.indiastatelections.com

Online Book Store :

www.indiastatpublications.com

Report No. : AFB/PB-050-0125

ISBN : 978-93-5822-546-4

First Edition : January, 2018

Eighth Updated Edition : January, 2025

Price : Rs.11500/-

US\$ 310

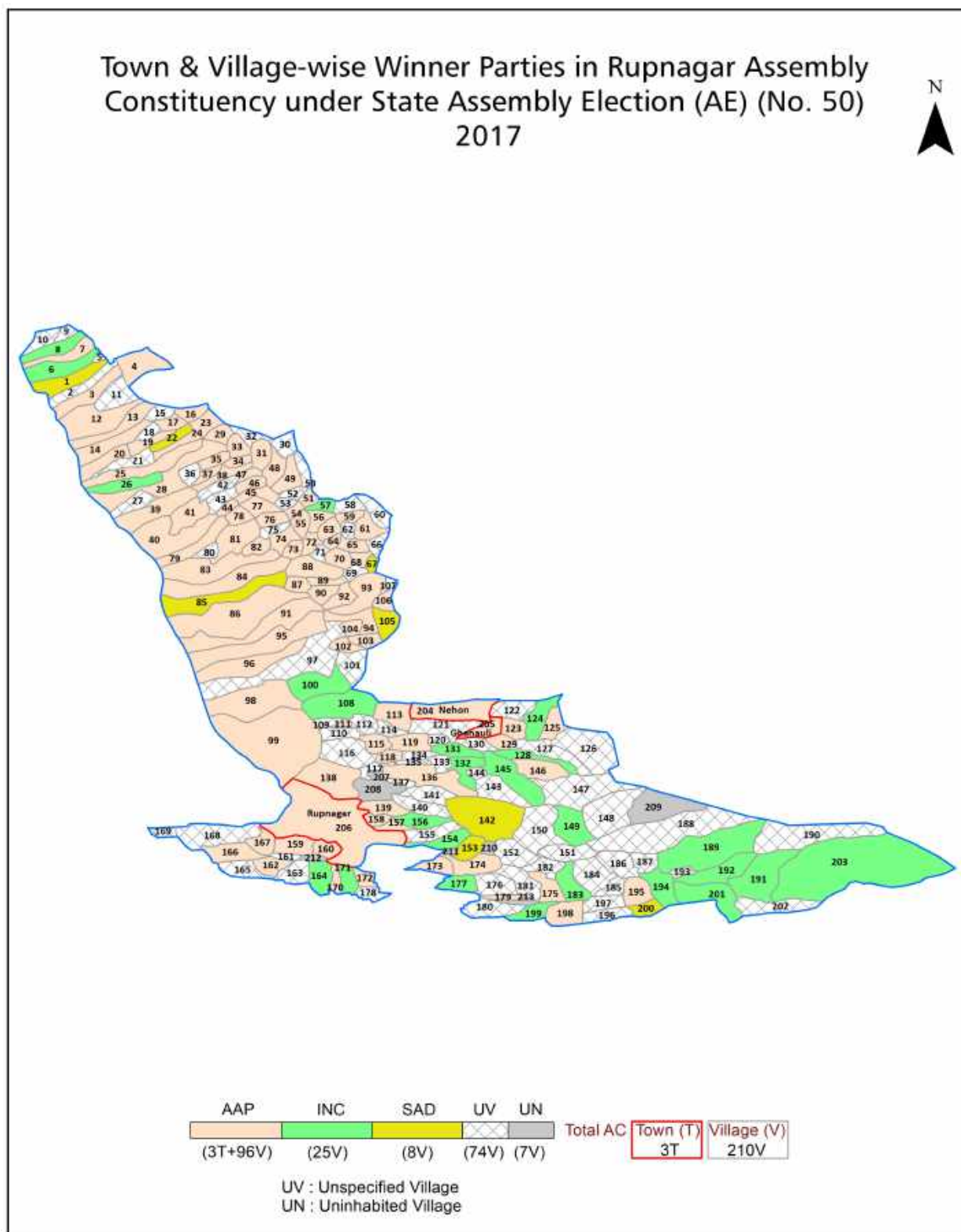
© **Datanet India Pvt. Ltd.**

All rights reserved. No part of this book may be reproduced, stored in a retrieval system or transmitted in any form or by any means, mechanical photocopying, photographing, scanning, recording or otherwise without the prior written permission of the publisher. Please refer to Disclaimer at page no. 186 for the use of this publication.

Printed in India

No.	Particulars	Page No.
	Introduction	
1	Assembly Constituency - (Vidhan Sabha) at a Glance Features of Assembly as per Delimitation Commission of India (2008)	1-2
	Location and Political Maps	
2	Location Map Boundaries of Assembly Constituency - (Vidhan Sabha) in District Boundaries of Assembly Constituency under Parliamentary Constituency - (Lok Sabha) Town & Village-wise Winner Parties- 2024, 2022, 2019, 2017, 2014, 2012 and 2009	3-11
	Administrative Setup (2011)	
3	District Sub-district Towns Villages Inhabited Villages Uninhabited Villages Village Panchayat Intermediate Panchayat	12-22
	Demographics (2011)	
4	Population Households Rural/Urban Population Towns and Villages by Population Size Sex Ratio (Total & 0-6 Years) Religious Population Social Population Literacy Rate	23-24
	Electoral Features	
5	Important Dates of Last Elections Held Electors by Gender Service Electors Voters Voters Turnout Polling Stations & Average Number of Electors per Polling Station Electors by Age Group Present Elected Representatives	25-30
	Historical Summary Election Results	
6	Vote Share of Major Parties Winning Margin (Number & Percentage) Polarity of Parties Summary Result of Assembly Segment of Parliamentary Elections 2024, 2019, 2014 and 2009 Summary Result of Assembly Elections 2022, 2017 and 2012	31-40
	Polling Station Level Election Results	
7	Name and Number of Polling Station 2024, 2022, 2019, 2017, 2014, 2012 and 2009 Polling Station-wise Electors, Voters & Voters Turnout 2024, 2022, 2019, 2017, 2014, 2012 and 2009 Polling Station wise Elections Results 2024, 2022, 2019, 2017, 2014, 2012 and 2009	41-167
8	Panchayat Election Results Panchayat Result 2013	168-167
	Share of Assembly Constituency	
9	Share of Assembly Constituency - (Vidhan Sabha) in State, District and Parliamentary Constituency - (Lok Sabha)	168
	Socio-Economic Amenities (2011)	
10	Access to Administrative Units Agricultural, Manufacturing and Industrial Commodities Demographic Indicators Education Health & Manpower Drinking Water Supply Sanitation Entertainment and Recreations Infrastructure Power Food Allocation Distribution and Marketing of Agriculture Commodities Infrastructure Transport and Road Infrastructure Communication Banking and Financial Services Land Use Irrigation Source	170-184
11	Abbreviation & Sources	185
12	Disclaimer	186

Location & Political Map



Administrative Setup

List of Village Panchayat & Intermediate Panchayat (Block) Name- 2011

Village Name	Village Panchayat Name	Intermediate Panchayat Name
Abhepur Beli (47)	Aphepur Beli	Rupnagar
Abiana Kalan (433)	Abiana Kalan	Nurpur Bedi
Abiana Khurd (432)	Abiana Khurd	Nurpur Bedi
Ahmedpur (19)	Ahmedpur	Rupnagar
Akabarpur (356)	Akabarpur	Rupnagar
Alampur (33)	Alampur	Rupnagar
Alipur (18)	Alipur	Rupnagar
Amarpur Bela (385)	Amarpur Bela	Nurpur Bedi
Asalatpur (418)	Asalatpur	Nurpur Bedi
Asmanpur (509)	Asmanpur Upper, Asmanpur Lower)	Nurpur Bedi
Aulakh (413)	Aulakh	Nurpur Bedi
Azampur (507)	Azampur	Nurpur Bedi
Babani Kalan (380)	Babani Kalan	Rupnagar
Babani Khurd (381)	Babani Khurd	Rupnagar
Bagwali (358)	Bagwali	Rupnagar
Bahadarpur (32)	Bahadur Pur	Rupnagar
Bahman Majra (425)	Bahman Majra	Nurpur Bedi
Baihara (375)	Baihara	Nurpur Bedi
Bains (417)	Bains	Nurpur Bedi
Bairampur (350)	Bairampur	Rupnagar
Bajrur (428)	Bajrur	Nurpur Bedi
Balawalpur (20)	Balawalpur	Rupnagar
Balewal (513)	Balewal, Balewal (Abadi Gharatian)	Nurpur Bedi
Bara Phool (76)	Bara Phool	Rupnagar
Barari (510)	Barari, Barari Kolapur	Nurpur Bedi
Bardar (370)	Bardar	Rupnagar
Bari (367)	Bari	Rupnagar
Bari Makori (341)	Bari Makori	Rupnagar
Bari Railon (50)	Bari Railon	Rupnagar

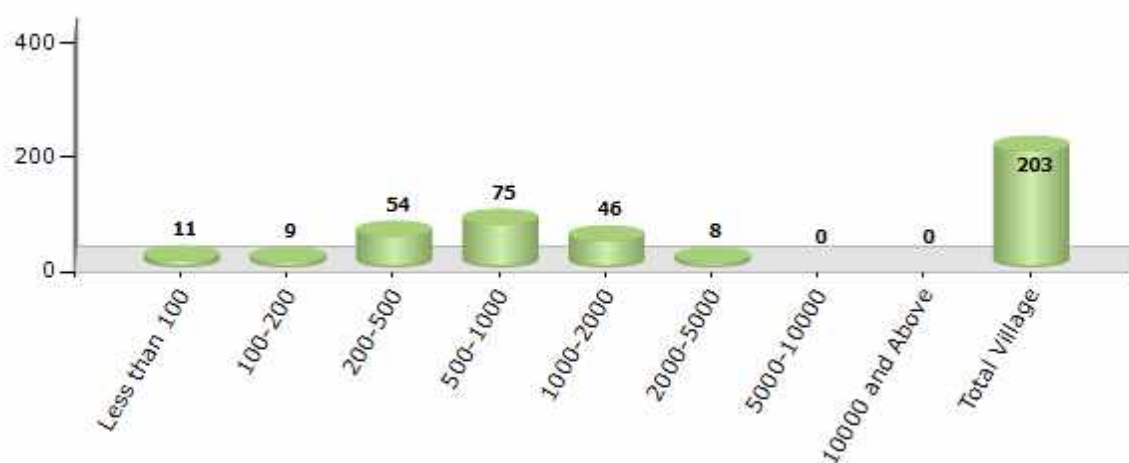
Contd....

Demographics

Number of Villages by Population Size - 2011

Less than 100	100-200	200-500	500-1000	1000-2000	2000-5000	5000-10000	10000 and Above	Total Village
11	9	54	75	46	8	0	0	203

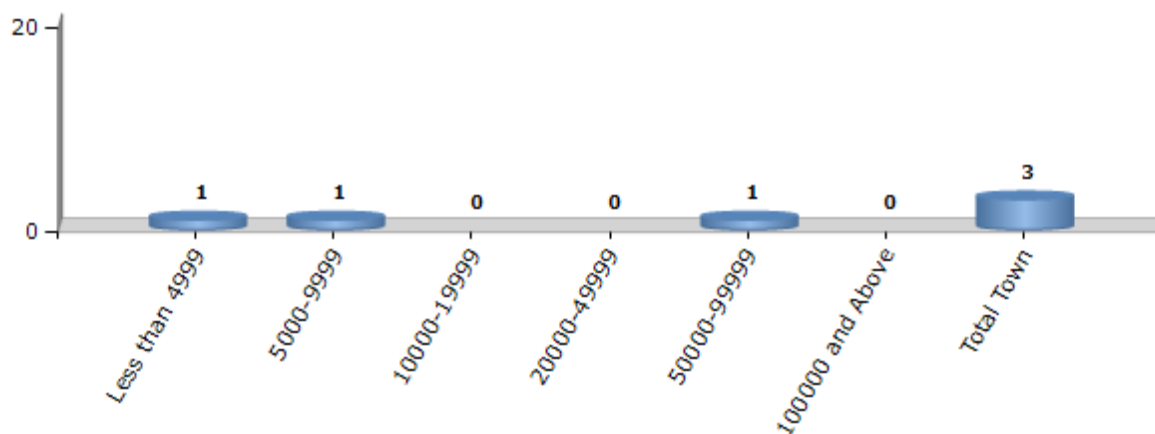
Number of Villages by Population Size - 2011



Number of Towns by Population Size - 2011

Less than 4999	5000-9999	10000-19999	20000-49999	50000-99999	100000 and Above	Total Town
1	1	0	0	1	0	3

Number of Towns by Population Size - 2011



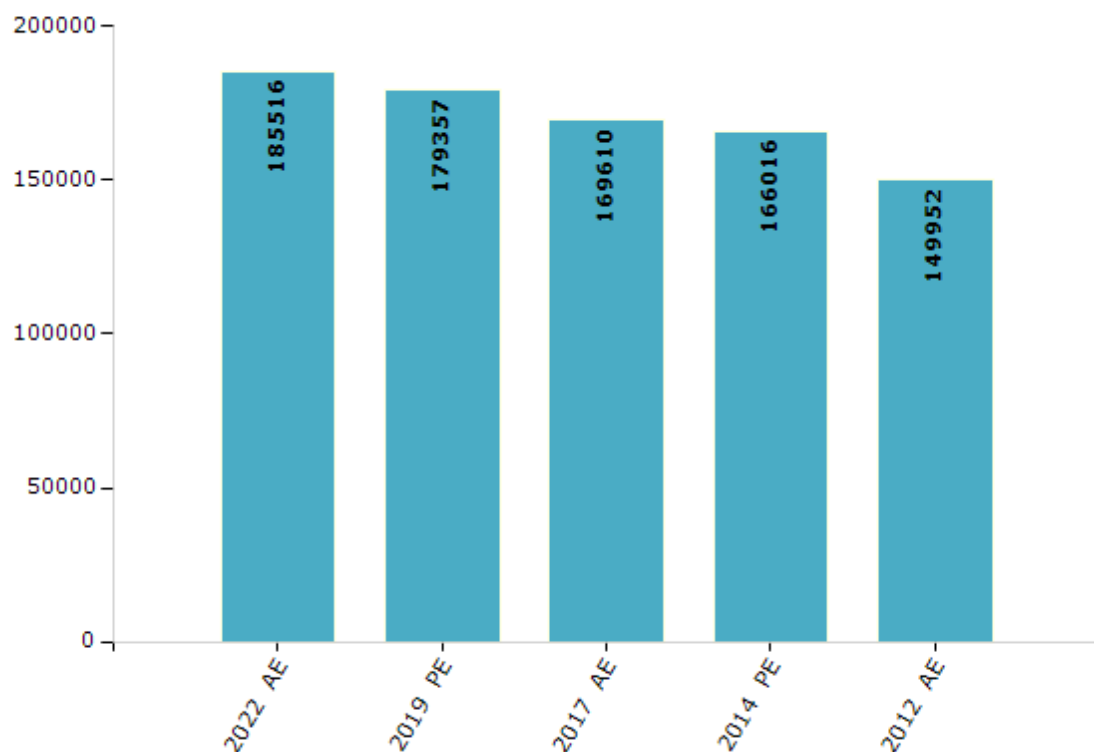
Electoral Features

Electors by Male & Female

Year	Male	Female	Others	Total
2022 AE	97343	88166	7	185516
2019 PE	94734	84619	4	179357
2017 AE	89580	80025	5	169610
2014 PE	87354	78659	3	166016
2012 AE	79912	70040	0	149952
2009 PE	-	-	-	-
2007 AE	-	-	-	-
2004 PE	-	-	-	-
2002 AE	-	-	-	-
1999 PE	-	-	-	-
1997 AE	-	-	-	-

Year	Male	Female	Others	Total
1992 AE	-	-	-	-
1985 AE	-	-	-	-
1980 AE	-	-	-	-
1977 AE	-	-	-	-
1972 AE	-	-	-	-
1969 AE	-	-	-	-
1967 AE	-	-	-	-
1962 AE	-	-	-	-
1957 AE	-	-	-	-
1952 AE	-	-	-	-

Number of Electors



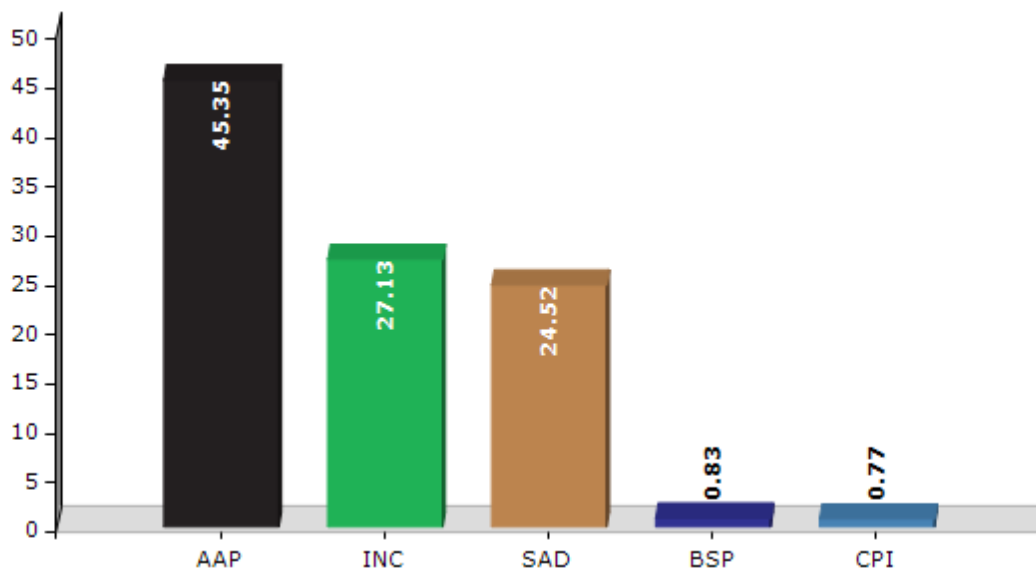
Note : AE : Assembly Election, PE : Assembly Segment of Parliamentary Election

Historical Summary Election Results

Summary Result of Assembly Election - 2017

Candidate Name	Party	Votes	Votes %
Amarjit Singh Sandoa	AAP	58994	45.35
Brinder Singh Dhillon	INC	35287	27.13
Dr. Daljit Singh Cheema	SAD	31903	24.52
Makhan Singh	BSP	1081	0.83
B.S. Saini	CPI	997	0.77
Jorawar Singh	DEMSWP	652	0.5
Sachin Kumar	IND	253	0.19
	NOTA	917	0.7

Votes Percentage of Top Parties - 2017



Polling Station Level Election Results

Number and Name of Polling Stations (PS) (2022)

Number of Polling Stations	Name of Polling Stations	Number of Polling Stations	Name of Polling Stations
1	Govt. Middle School, Plata	22	Govt. Elementary School, Katta
2	Govt. Elementary School, Haripur	23	Government High School, Manku Majra
3	Govt. Middle School, Smudari	24	Government High School, Manku Majra
4	Govt Elementary School,Kahanpur Khuhi	25	Govt. Elementary School, Bhaini
5	Govt. Elementary School, Gochar	26	Govt. Elementary School, Mothapur
6	Govt. Elementary School, Sawara	27	Govt. Elementary School, Mawa
7	Govt. Elemenry School Bas Nalhoti	28	Govt. Elementary School, Samirowal
8	Govt. Elementary School, Nalhoti	29	Govt. Elementary School, Mukari
9	Govt. Elementry School, Kalwan	30	Govt. Ele. School, Singhpur
10	Govt. Elementry School, Kalwan	31	Govt.Elementary School, Saupur
11	Govt. Elementary School, Rampur Kalan	32	Govt. Middle School, Hyatpur
12	Govt. Elementary School, Heerpur Ganuraa	33	Govt.Elementary School,Nurpur Khurd
13	Govt. Elementary School, Sakhpur	34	Govt.Elemanry School,Kartarpur
14	Govt. Elementry School, Jhajj	35	Govt.Elemanry School,Kartarpur
15	Govt. Elementry School, Dumewal	36	Govt Elementary School, Lasari
16	Govt. Elementry School, Saidpur	37	Govt.Elementary School,Rouli
17	Govt. Elementry School, Thana	38	Govt.Elementary School,Jhinjri
18	Govt. Elementry School, Thana	39	Govt.Elementary School,Simbal Majra
19	Govt. Elementary School, Pachranda	40	Govt.Elementary School,Saini Majra
20	Govt Elementary School, Barian	41	Govt.Elementary School,Saini Majra
21	Govt. Elementary School, Karuran	42	Govt Ali Metri School, Jattpur

Contd....

Polling Station Level Election Results

Polling Station-wise Votes Secured by Overall Top Five Parties in Rupnagar Assembly in Assembly Election (AE) under Anandpur Sahib Parliamentary Constituency in Punjab (2022)

Number of Polling Station	Winner - Dinesh Kumar Chadha (AAP)	Runner-up - Brinder Singh Dhillon (INC)	3rd - Dr. Daljit Singh Cheema (SAD)	4th - Iqbal Singh Lalpura (BJP)	5th - Subedar Avtar Singh (IND)	NOTA	Other	Total Votes Secured
36	332	181	63	39	8	3	30	656
37	357	94	58	11	13	6	12	551
38	237	126	49	24	9	4	8	457
39	309	179	139	28	19	1	25	700
40	231	183	98	56	5	3	12	588
41	265	160	100	21	6	1	4	557
42	243	103	71	24	10	0	8	459
43	173	93	48	18	3	2	11	348
44	252	139	153	30	2	0	6	582
45	157	82	103	65	7	2	3	419
46	206	112	117	63	0	0	5	503
47	243	124	125	61	8	10	16	587
48	288	175	70	75	5	4	5	622
49	259	174	90	72	4	3	16	618
50	276	238	132	67	9	1	12	735
51	360	233	114	42	6	2	6	763
52	298	256	218	28	7	1	16	824
53	201	308	136	15	4	3	3	670
54	138	205	145	126	6	7	25	652
55	144	163	115	77	6	3	8	516
56	235	187	152	71	7	0	23	675
57	389	201	211	5	18	6	19	849
58	229	129	47	18	27	0	3	453
59	398	206	21	6	6	3	3	643
60	400	185	13	6	8	1	8	621
61	93	155	86	2	12	1	10	359
62	217	85	67	9	8	1	8	395
63	234	146	58	22	11	2	8	481
64	289	185	95	9	13	0	11	602
65	305	275	96	20	22	3	5	726
66	308	176	161	19	42	4	18	728
67	316	66	38	61	5	3	10	499
68	145	55	132	57	1	0	5	395
69	250	72	39	17	18	6	2	404
70	194	137	93	0	16	2	8	450

Contd....

Polling Station Level Election Results

Winner, Runner-up and 3rd Party Position & Winning Margin According to Polling Stations in Rupnagar Assembly in Assembly Election (AE) under Anandpur Sahib Parliamentary Constituency in Punjab (2022)

Polling Station Number	Winner Party	Winner Votes (%)	Runner-up Party	Runner-up Votes (%)	Winning Margin Votes (%)	Third Party	Third Party Votes (%)	Other Votes (%)
71	SAD	170 (36.32)	INC	143 (30.56)	27 (5.76)	AAP	109 (23.29)	46 (9.83)
72	SAD	281 (55.42)	AAP	132 (26.04)	149 (29.38)	INC	78 (15.38)	16 (3.16)
73	SAD	312 (39.1)	INC	231 (28.95)	81 (10.15)	AAP	178 (22.31)	77 (9.65)
74	INC	257 (48.95)	AAP	120 (22.86)	137 (26.09)	SAD	98 (18.67)	50 (9.52)
75	AAP	204 (43.97)	INC	123 (26.51)	81 (17.46)	SAD	59 (12.72)	78 (16.81)
76	AAP	337 (41.55)	INC	256 (31.57)	81 (9.98)	SAD	106 (13.07)	112 (13.81)
77	AAP	212 (50.24)	INC	106 (25.12)	106 (25.12)	SAD	81 (19.19)	23 (5.45)
78	INC	145 (36.99)	AAP	127 (32.4)	18 (4.59)	SAD	81 (20.66)	39 (9.95)
79	AAP	221 (45.85)	INC	161 (33.4)	60 (12.45)	SAD	52 (10.79)	48 (9.96)
80	AAP	264 (44.75)	INC	185 (31.36)	79 (13.39)	SAD	121 (20.51)	20 (3.39)
81	AAP	178 (44.84)	SAD	104 (26.2)	74 (18.64)	INC	55 (13.85)	60 (15.11)
82	AAP	298 (49.58)	INC	177 (29.45)	121 (20.13)	SAD	85 (14.14)	41 (6.82)
83	AAP	240 (48.39)	SAD	119 (23.99)	121 (24.4)	INC	93 (18.75)	44 (8.87)
84	AAP	346 (56.63)	INC	154 (25.2)	192 (31.43)	SAD	60 (9.82)	51 (8.35)
85	AAP	254 (65.13)	SAD	87 (22.31)	167 (42.82)	INC	24 (6.15)	25 (6.41)
86	AAP	244 (53.39)	INC	108 (23.63)	136 (29.76)	SAD	67 (14.66)	38 (8.32)
87	INC	179 (34.29)	BJP	158 (30.27)	21 (4.02)	AAP	147 (28.16)	38 (7.28)
88	AAP	363 (40.92)	SAD	203 (22.89)	160 (18.03)	INC	202 (22.77)	119 (13.42)
89	AAP	365 (49.32)	INC	203 (27.43)	162 (21.89)	SAD	80 (10.81)	92 (12.43)
90	AAP	244 (39.93)	SAD	149 (24.39)	95 (15.54)	INC	146 (23.9)	72 (11.78)
91	AAP	118 (35.22)	INC	100 (29.85)	18 (5.37)	SAD	84 (25.07)	33 (9.85)
92	AAP	290 (57.43)	INC	153 (30.3)	137 (27.13)	BJP	24 (4.75)	38 (7.52)
93	AAP	227 (52.67)	SAD	85 (19.72)	142 (32.95)	INC	79 (18.33)	40 (9.28)
94	AAP	240 (41.67)	INC	208 (36.11)	32 (5.56)	SAD	93 (16.15)	35 (6.08)
95	AAP	379 (58.76)	INC	115 (17.83)	264 (40.93)	SAD	62 (9.61)	89 (13.8)
96	AAP	269 (50.75)	INC	136 (25.66)	133 (25.09)	SAD	77 (14.53)	48 (9.06)
97	AAP	446 (56.96)	INC	188 (24.01)	258 (32.95)	SAD	118 (15.07)	31 (3.96)
98	INC	295 (40.3)	AAP	246 (33.61)	49 (6.69)	SAD	163 (22.27)	28 (3.83)
99	AAP	345 (51.8)	INC	174 (26.13)	171 (25.67)	SAD	94 (14.11)	53 (7.96)
100	INC	192 (37.72)	SAD	176 (34.58)	16 (3.14)	AAP	119 (23.38)	22 (4.32)
101	AAP	312 (60.23)	INC	113 (21.81)	199 (38.42)	SAD	63 (12.16)	30 (5.79)
102	AAP	254 (42.12)	SAD	188 (31.18)	66 (10.94)	INC	135 (22.39)	26 (4.31)
103	AAP	175 (43.86)	INC	99 (24.81)	76 (19.05)	SAD	95 (23.81)	30 (7.52)
104	INC	253 (41.21)	SAD	169 (27.52)	84 (13.69)	AAP	160 (26.06)	32 (5.21)
105	INC	179 (40.41)	AAP	128 (28.89)	51 (11.52)	SAD	102 (23.02)	34 (7.67)

Contd....

Socio-Economic Amenities - Rural

Access to Education Facilities

Particulars	Number of Villages (% of Population)				
	Available	Not Available	If Not Available (Distance of Nearest Facility)		
			A	B	C
Govt. Primary School	179 (97)	24 (3)	21 (2)	0 (0)	0 (0)
Private Primary School	22 (18)	181 (82)	1 (0)	0 (0)	0 (0)
Govt. Middle School	91 (64)	112 (36)	103 (33)	4 (1)	0 (0)
Private Middle School	12 (11)	191 (89)	1 (0)	0 (0)	0 (0)
Govt. Secondary School	37 (34)	166 (66)	121 (49)	25 (10)	5 (1)
Private Secondary School	9 (10)	194 (90)	9 (3)	2 (1)	0 (0)
Govt. Senior Secondary School	13 (16)	190 (84)	105 (48)	65 (29)	10 (3)
Private Senior Secondary School	4 (5)	199 (95)	5 (1)	4 (2)	0 (0)
Govt. Arts and Science Degree College	0 (0)	203 (100)	16 (7)	34 (14)	54 (22)
Private Arts and Science Degree College	1 (1)	202 (99)	5 (2)	25 (15)	68 (38)
Govt. Engineering College	0 (0)	203 (100)	3 (1)	3 (1)	4 (2)
Private Engineering College	1 (1)	202 (99)	24 (10)	40 (17)	128 (69)
Govt. Medicine College	0 (0)	203 (100)	0 (0)	0 (0)	184 (92)
Private Medicine College	1 (0)	202 (100)	0 (0)	0 (0)	18 (8)
Govt. Management Institute	0 (0)	203 (100)	7 (5)	8 (3)	27 (9)
Private Management Institute	0 (0)	203 (100)	6 (2)	14 (6)	141 (75)
Govt. Polytechnic	0 (0)	203 (100)	12 (6)	19 (6)	38 (19)
Private Polytechnic	0 (0)	203 (100)	0 (0)	27 (13)	107 (56)
Govt. Vocational Training School/ITI	0 (0)	203 (100)	16 (8)	36 (13)	134 (70)
Private Vocational Training School/ITI	0 (0)	203 (100)	1 (0)	1 (0)	15 (8)
Govt. Non Formal Training Centre	0 (0)	203 (100)	2 (1)	4 (2)	11 (5)
Private Non Formal Training Centre	0 (0)	203 (100)	10 (5)	14 (6)	162 (81)
Govt. School For Disabled	0 (0)	203 (100)	7 (2)	15 (5)	55 (33)
Private School For Disabled	2 (2)	201 (98)	8 (3)	16 (9)	100 (46)
Government Others	0 (0)	203 (100)	0 (0)	0 (0)	3 (1)
Private Others	0 (0)	203 (100)	7 (3)	9 (2)	184 (95)

Note : Distance A : Less than 5 km; B : Between 5-10 km; C : 10+ km.; Source : Data Analysis is based on 2011 Census.

DISCLAIMER

The Terms of Use and Disclaimer of Datanet India Private Limited (hereinafter referred to as "Datanet") for use of this analysis report of **Rupnagar Assembly Constituency (Rupnagar Vidhan Sabha)** :-

1. **Assembly Factbook™** is a Registered Trade Mark owned by Datanet.
2. All the maps are sketched and graphical representation only and have not been drawn to the scale and also not to represent the actual geographical area or boundary of the unit.
3. The data for the aforesaid analysis is based on authentic sources and has been culled from the various publications of Census, CSO and NSSO for district and block level data, various central and state government departments, Central & State Elections Commissions and the concerned Returning Officers' releases, Electoral Rolls, Election results and allied publications, internal assessment, surveys, estimates and analysis. Therefore, certain adjustment of data at micro level may have been done to arrive closer to the macro data.
4. Data have been provided on an "As Is" and "As AVAILABLE" basis
5. The colours shown in the maps or diagram and charts of a particular party, alliance or AC are indicative and do not represent them.
6. This publication which includes maps, sheets, graphs and data would be the property under copyright of Datanet only. The user may use these for its internal study, analysis and research purposes. It's public display, re-selling or any commercial uses by the user are not allowed.
7. Datanet has taken due care and caution in compilation and processing of data and allied information, but does not guarantee the accuracy, adequacy or completeness of any information/analysis and will be not responsible for any errors or omissions or for the results obtained from the use of such information/analysis.
8. All the contents for the publication have been culled from various authentic sources and Datanet reasonably believes such sources to be reliable, but does not make any representations, express or implied as to the accuracy or fitness of use of such information. The information or contents of the information/analysis do not constitute advice and should not be relied upon in making (or refraining from making) any decision. Any reliance placed upon the information provided by Datanet is the sole responsibility and strictly at the user's risk.
9. In no event will Datanet be liable for any damages (including, without limitation, damages for loss of business projects, or loss of profits) arising in contract, tort or otherwise from the use of or inability to use any of its contents, or from any action taken (or refrained from being taken) as a result of using the analysis or any of its contents. Datanet its directors, owners, editors, officials, employees, distributor and agents or any associate will not be liable for any errors in the information contained or any consequences arising from the use of the contents of the provided information/analysis.
10. If any provision of these terms and conditions is held invalid or illegal or unenforceable for any reason by any court of competent jurisdiction, such provision shall be severed and the remainder of provisions of the terms and conditions shall continue in full force and effect as if the Term of Use had been executed with the invalid, illegal or unenforceable provision eliminated.
11. If there are any discrepancies in the information provided, please bring it to attention of Datanet for suitable rectification measures.

**Buy Online This Complete Book At
Datenet India eBooks Store**

www.indiastatpublications.com

or go directly at

**[http://www.indiastatpublications.com/
Assembly_factbook/Punjab/Anandpur_Sahib/ Rupnagar](http://www.indiastatpublications.com/Assembly_factbook/Punjab/Anandpur_Sahib/Rupnagar)**

i indiastat elections

ISBN : 978-93-5822-546-4



9 789358 225464