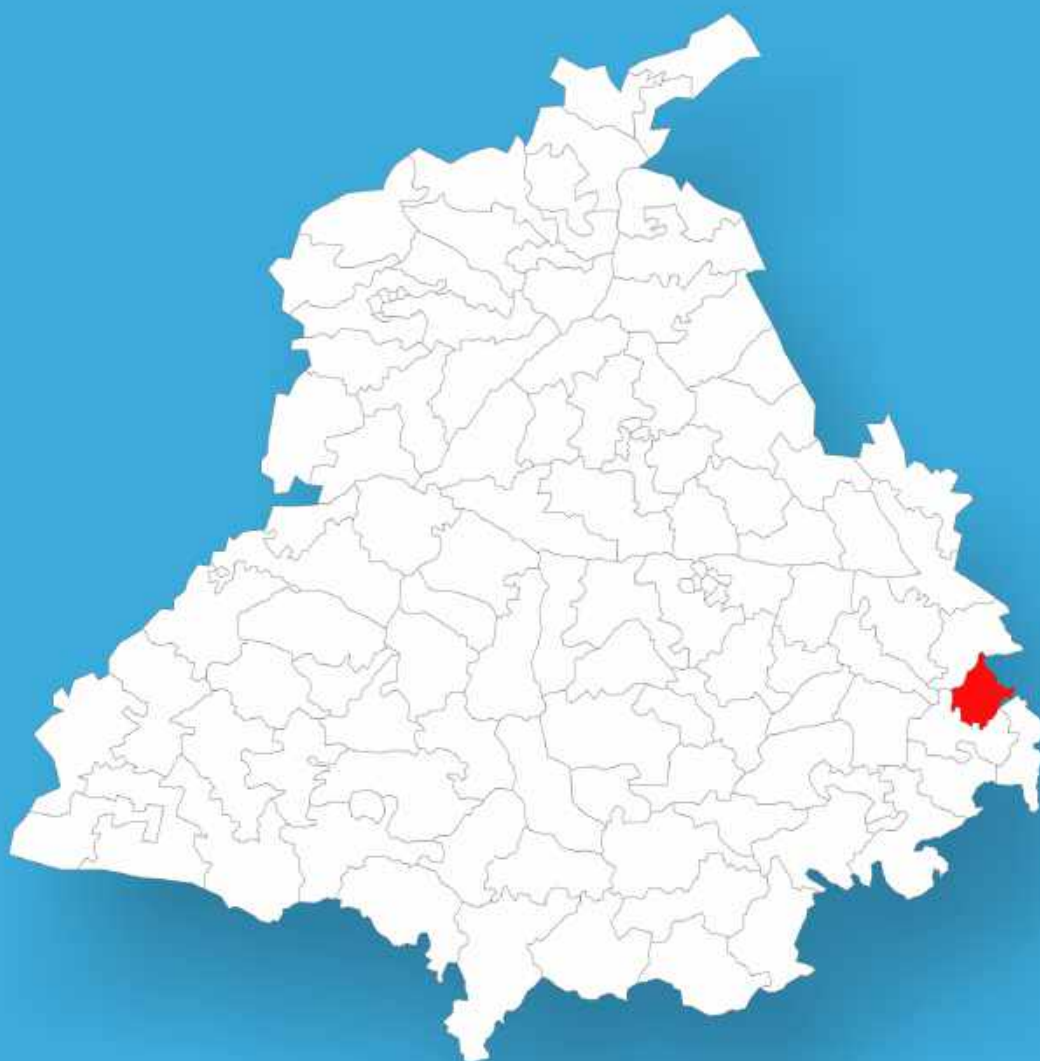




Punjab

Assembly Factbook™

S.A.S. Nagar Assembly Constituency



Key Electoral Data of S.A.S. Nagar
Assembly Constituency (Vidhan Sabha)

Punjab

Assembly Factbook™

S.A.S. Nagar Assembly Constituency



S.A.S. Nagar Vidhan Sabha

Editor & Director

Dr. R.K. Thukral

Research Editor

Dr. Shafeeq Rahman

**Compiled, Researched and Published by
Datanet India Pvt. Ltd.**

D-100, 1st Floor,

Okhla Industrial Area, Phase-I,

New Delhi- 110020.

Ph.: 91-11- 43580781-84

Email : support@indiastatpublications.com

Website : www.indiastatelections.com

Online Book Store :

www.indiastatpublications.com

Report No. : AFB/PB-053-0125

ISBN : 978-93-5822-529-7

First Edition : January, 2018

Eighth Updated Edition : January, 2025

Price : Rs.11500/-

US\$ 310

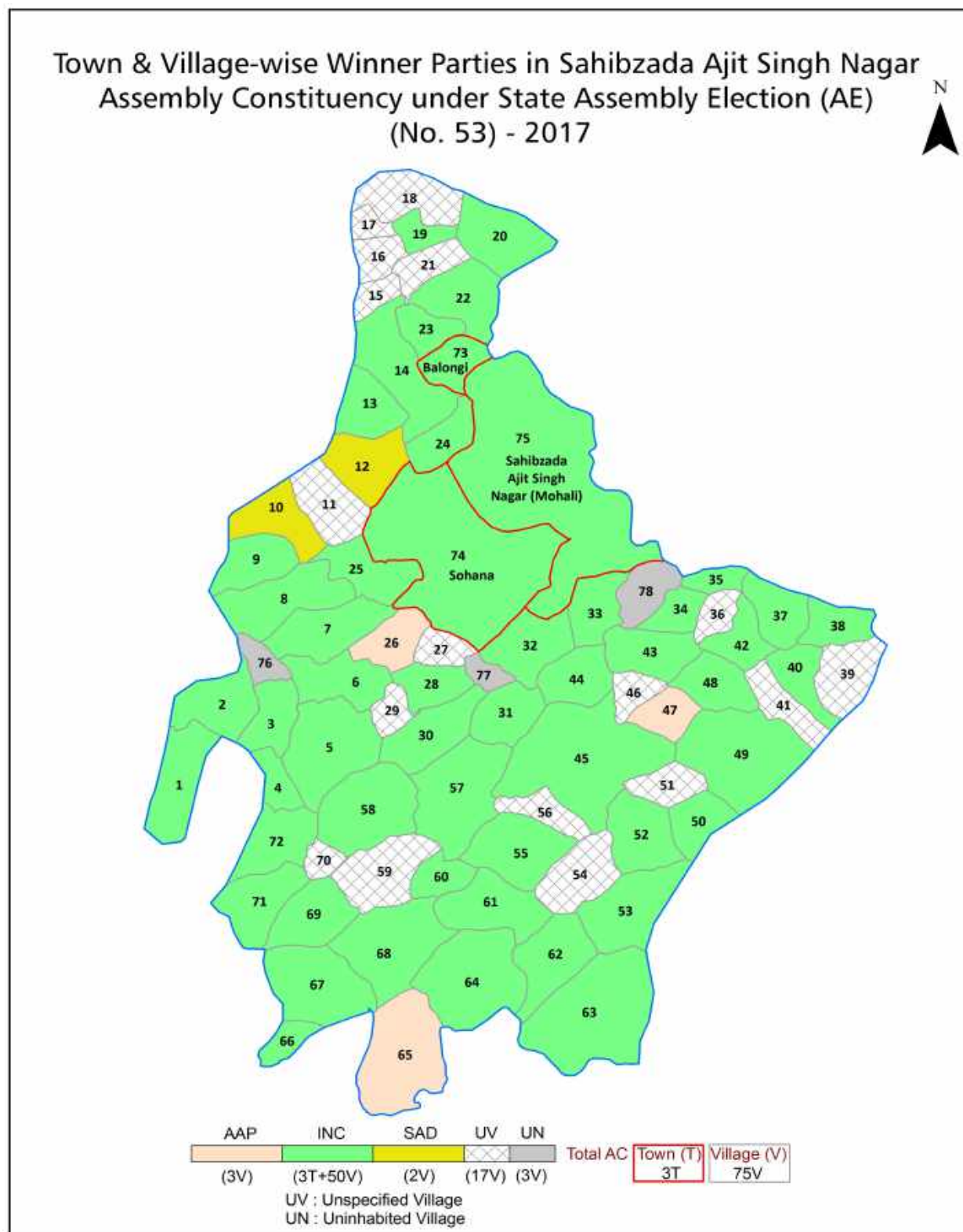
© **Datanet India Pvt. Ltd.**

All rights reserved. No part of this book may be reproduced, stored in a retrieval system or transmitted in any form or by any means, mechanical photocopying, photographing, scanning, recording or otherwise without the prior written permission of the publisher. Please refer to Disclaimer at page no. 212 for the use of this publication.

Printed in India

No.	Particulars	Page No.
	Introduction	
1	Assembly Constituency - (Vidhan Sabha) at a Glance Features of Assembly as per Delimitation Commission of India (2008)	1-2
	Location and Political Maps	
2	Location Map Boundaries of Assembly Constituency - (Vidhan Sabha) in District Boundaries of Assembly Constituency under Parliamentary Constituency - (Lok Sabha) Town & Village-wise Winner Parties- 2024, 2022, 2019, 2017, 2014, 2012 and 2009	3-11
	Administrative Setup (2011)	
3	District Sub-district Towns Villages Inhabited Villages Uninhabited Villages Village Panchayat Intermediate Panchayat	12-17
	Demographics (2011)	
4	Population Households Rural/Urban Population Towns and Villages by Population Size Sex Ratio (Total & 0-6 Years) Religious Population Social Population Literacy Rate	18-19
	Electoral Features	
5	Important Dates of Last Elections Held Electors by Gender Service Electors Voters Voters Turnout Polling Stations & Average Number of Electors per Polling Station Electors by Age Group Present Elected Representatives	20-25
	Historical Summary Election Results	
6	Vote Share of Major Parties Winning Margin (Number & Percentage) Polarity of Parties Summary Result of Assembly Segment of Parliamentary Elections 2024, 2019, 2014 and 2009 Summary Result of Assembly Elections 2022, 2017 and 2012	26-35
	Polling Station Level Election Results	
7	Name and Number of Polling Station 2024, 2022, 2019, 2017, 2014, 2012 and 2009 Polling Station-wise Electors, Voters & Voters Turnout 2024, 2022, 2019, 2017, 2014, 2012 and 2009 Polling Station wise Elections Results 2024, 2022, 2019, 2017, 2014, 2012 and 2009	36-174
8	Panchayat Election Results Panchayat Result 2013	175-193
	Share of Assembly Constituency	
9	Share of Assembly Constituency - (Vidhan Sabha) in State, District and Parliamentary Constituency - (Lok Sabha)	194
	Socio-Economic Amenities (2011)	
10	Access to Administrative Units Agricultural, Manufacturing and Industrial Commodities Demographic Indicators Education Health & Manpower Drinking Water Supply Sanitation Entertainment and Recreations Infrastructure Power Food Allocation Distribution and Marketing of Agriculture Commodities Infrastructure Transport and Road Infrastructure Communication Banking and Financial Services Land Use Irrigation Source	196-210
11	Abbreviation & Sources	2011
12	Disclaimer	212

Location & Political Map



Administrative Setup

List of Village Panchayat & Intermediate Panchayat (Block) Name- 2011

Village Name	Village Panchayat Name	Intermediate Panchayat Name
Alipur (252)	Alipur	Kharar
Baihrampur (38)	Baihrampur	Kharar
Bakarpur (264)	Bakarpur	Kharar
Baliali (34)	Baliali	Kharar
Ballo Majra (32)	Ballo Majra	Kharar
Bar Majra (25)	Bar Majra	Kharar
Bari (265)	Bari	Kharar
Bathlana (284)	Bathlana	Kharar
Behlolpur (23)	Behlolpur	Majri
Bhago Majra (40)	Bhago Majra	Kharar
Chachu Majra (268)	Chachu Majra	Kharar
Chapar Chiri Kalan (195)	Chaper Chiri Kalan	Kharar
Chapar Chiri Khurd (194)	Chaper Chiri Khurd	Kharar
Chau Majra (272)	Chau Majra	Kharar
Chilla (3)	Chilla	Kharar
Daun (27)	Daun	Kharar
Dharamgarh (227)	Dharamgarh	Kharar
Dhelpur (286)	Dhelpur	Kharar
Dhirpur (287)	Dhirpur	Kharar
Dhol (293)	Mauli Baidvan	Kharar
Dhurali (1)	Dhurli	Kharar
Drari (283)	Drari	Kharar
Gidarpur (301)	-	Kharar
Giga Majra (281)	Giga Majra	Kharar
Gobindgarh (296)	Gobindgarh	Kharar
Gudana (285)	Gudana	Kharar
Hasainpur (178)	Hasainpur	Majri
Hasanpur (177)	Hasanpur	Majri
Jagatpur (261)	Jagatpur	Kharar

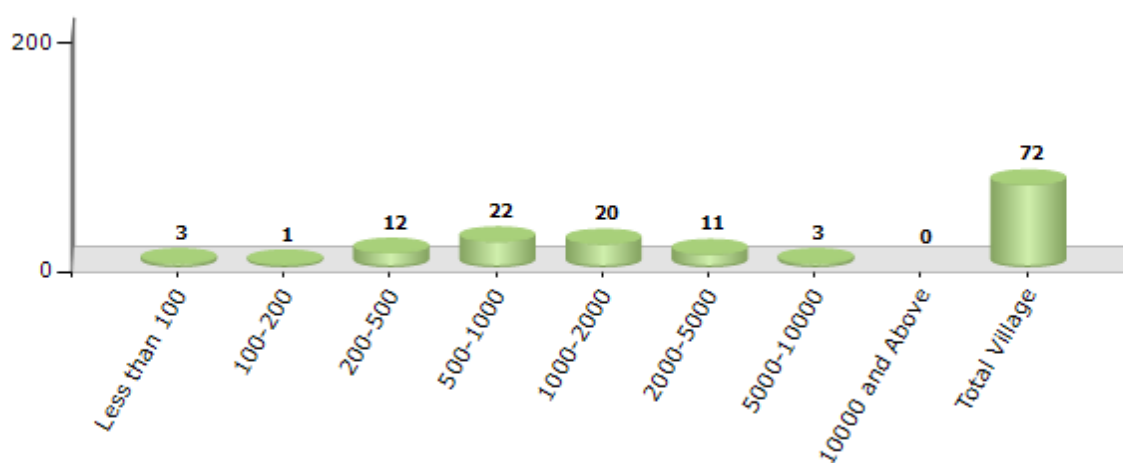
Contd....

Demographics

Number of Villages by Population Size - 2011

Less than 100	100-200	200-500	500-1000	1000-2000	2000-5000	5000-10000	10000 and Above	Total Village
3	1	12	22	20	11	3	0	72

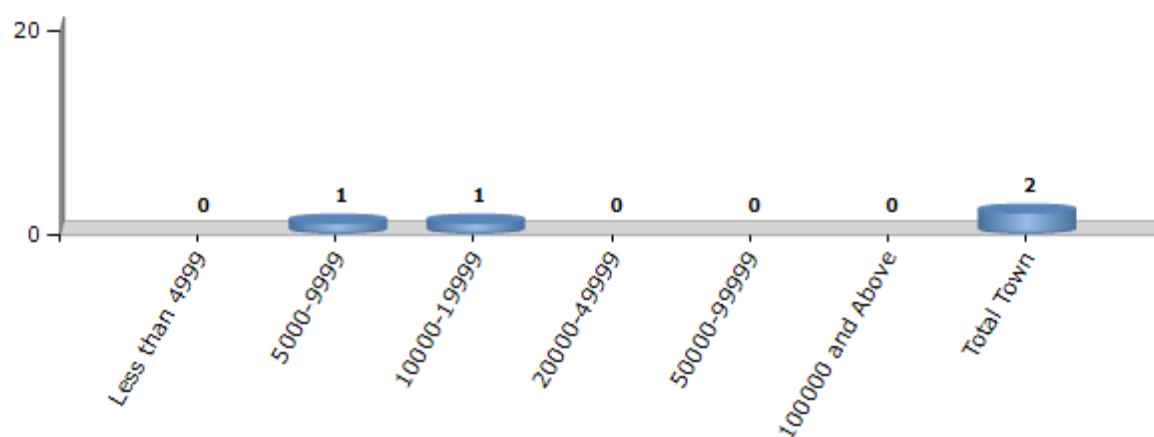
Number of Villages by Population Size - 2011



Number of Towns by Population Size - 2011

Less than 4999	5000-9999	10000-19999	20000-49999	50000-99999	100000 and Above	Total Town
0	1	1	0	0	0	2

Number of Towns by Population Size - 2011



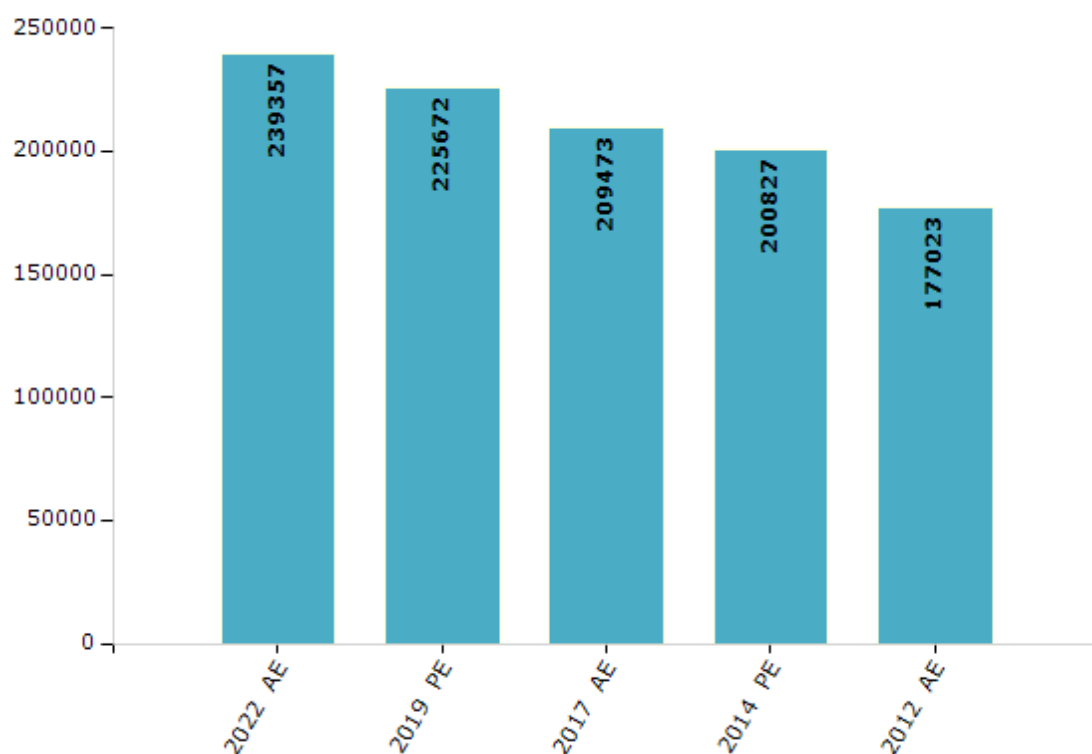
Electoral Features

Electors by Male & Female

Year	Male	Female	Others	Total
2022 AE	124999	114348	10	239357
2019 PE	118185	107485	2	225672
2017 AE	110260	99204	9	209473
2014 PE	105639	95183	5	200827
2012 AE	93374	83649	0	177023
2009 PE	-	-	-	-
2007 AE	-	-	-	-
2004 PE	-	-	-	-
2002 AE	-	-	-	-
1999 PE	-	-	-	-
1997 AE	-	-	-	-

Year	Male	Female	Others	Total
1992 AE	-	-	-	-
1985 AE	-	-	-	-
1980 AE	-	-	-	-
1977 AE	-	-	-	-
1972 AE	-	-	-	-
1969 AE	-	-	-	-
1967 AE	-	-	-	-
1962 AE	-	-	-	-
1957 AE	-	-	-	-
1952 AE	-	-	-	-

Number of Electors



Note : AE : Assembly Election, PE : Assembly Segment of Parliamentary Election

Historical Summary Election Results

Summary Result of Assembly Election - 2017

Candidate Name	Party	Votes	Votes %
Balbir Singh Sidhu	INC	66844	47.47
Narinder Singh	AAP	38971	27.68
Tejinder Pal Singh	SAD	30031	21.33
Sarbjit Singh	BSP	1027	0.73
Amit Sharma	HSS	370	0.26
Parneet Singh Pandher	IND	340	0.24
Balwinder Singh	DEMSWP	328	0.23
Jaswinder Singh	AITC	316	0.22
Kamaljot Kaur	IND	314	0.22
Gurkirpal Singh Mann	PDEMP	284	0.2
Mahinder Pal Singh	APPA	255	0.18
Kuljit Singh	IND	230	0.16
Paramjit Singh Padda	IND	168	0.12
Kishor Kumar Pal	BMUP	100	0.07
Krishan Gopal Sharma	BIRK	86	0.06
	NOTA	1139	0.81

Polling Station Level Election Results

Number and Name of Polling Stations (PS) (2022)

Number of Polling Stations	Name of Polling Stations	Number of Polling Stations	Name of Polling Stations
1	Govt. Ele.School, Manana	22	Govt Elementary School, Ballomajra
2	Govt. Elementary School Husainpur	23	Govt Elementary School, Ballomajra
3	Govt Elementary School, Jhampur	24	Balmiki Dharamshala, Balongi
4	Govt. Primary Smart School, Tarholi	25	Montessori Public High School, Balongi
5	Govt Elementary School Behlolpur	26	Govt Primary School Balongi
6	Govt Elementary School Behlolpur	27	Govt Primary School Balongi
7	Govt Elementary School Behlolpur	28	Govt Primary School Balongi
8	Govt Elecmetary School, Raipur	29	Govt Primary School Balongi
9	Govt Middle School, Badmajra	30	Kailash Mount Public School Balongi
10	Govt Middle School, Badmajra	31	Kailash Mount Public School Balongi
11	Govt. Elementary School Bad Majra	32	Guru Nanak Public School Balongi
12	Govt. Elementary School Bad Majra	33	Guru Nanak Public School Balongi
13	Govt. Elementary School Bad Majra	34	Govt.High. School, Balongi
14	Khalsa Public School Badmajra	35	Govt.High. School, Balongi
15	Khalsa Public School Badmajra	36	Montessori Public High School, Balongi
16	Govt Elementary School Jujhar Nagar	37	Govt Ele.School, Balyali
17	Govt Elementary School Jujhar Nagar	38	Govt. Middle School Chaparchiri Khurd
18	Zila Parisad Bhawan	39	Govt. Ele. School, Kailon
19	Govt Elementary School Daun	40	Govt. Ele. School, Kailon
20	Govt Elementary School Daun	41	Govt High .School, Landran
21	Govt High School Daun	42	Govt High .School, Landran

Contd....

Polling Station Level Election Results

Polling Station-wise Votes Secured by Overall Top Five Parties in S.A.S. Nagar Assembly in Assembly Election (AE) under Anandpur Sahib Parliamentary Constituency in Punjab (2022)

Number of Polling Station	Winner - Kulwant Singh (AAP)	Runner-up - Balbir Singh Sidhu (INC)	3rd - Sanjeev Vashisht (BJP)	4th - Parvinder Singh Baidwan (SAD)	5th - Ravneet Singh Brar (IND)	NOTA	Other	Total Votes Secured
36	296	202	252	28	3	6	9	796
37	234	168	4	88	15	2	27	538
38	332	271	9	80	14	7	23	736
39	289	176	7	78	19	5	30	604
40	258	89	54	40	4	3	9	457
41	375	174	12	54	8	4	34	661
42	512	176	39	61	9	2	38	837
43	347	191	15	99	14	3	44	713
44	403	189	153	46	22	9	12	834
45	299	107	41	244	4	6	37	738
46	220	102	72	217	6	3	51	671
47	229	84	51	246	4	0	29	643
48	192	85	75	294	2	1	22	671
49	238	86	24	125	6	0	23	502
50	173	100	29	146	3	4	18	473
51	341	241	38	159	0	6	29	814
52	225	208	20	86	3	3	17	562
53	358	115	106	36	17	10	8	650
54	386	90	5	28	4	1	53	567
55	329	137	7	90	6	4	16	589
56	378	170	9	23	14	6	39	639
57	228	119	38	17	9	6	30	447
58	502	248	9	30	6	5	41	841
59	144	165	2	5	1	2	10	329
60	321	100	2	20	2	0	25	470
61	201	167	28	56	5	2	8	467
62	209	159	20	79	6	3	8	484
63	313	98	8	22	1	3	28	473
64	303	166	60	18	19	5	18	589
65	412	183	60	150	5	2	36	848
65A	139	22	54	5	6	2	2	230
66	364	122	26	33	7	3	20	575
67	500	239	16	67	5	4	14	845
68	421	276	77	38	9	5	40	866
69	323	226	25	44	2	1	17	638

Contd....

Polling Station Level Election Results

Winner, Runner-up and 3rd Party Position & Winning Margin According to Polling Stations in S.A.S. Nagar Assembly in Assembly Election (AE) under Anandpur Sahib Parliamentary Constituency in Punjab (2022)

Polling Station Number	Winner Party	Winner Votes (%)	Runner-up Party	Runner-up Votes (%)	Winning Margin Votes (%)	Third Party	Third Party Votes (%)	Other Votes (%)
70	INC	253 (39.59)	AAP	249 (38.97)	4 (0.62)	SAD	77 (12.05)	60 (9.39)
71	AAP	321 (62.94)	INC	128 (25.1)	193 (37.84)	SAD	19 (3.73)	42 (8.24)
72	AAP	550 (62.93)	INC	220 (25.17)	330 (37.76)	SAD	33 (3.78)	71 (8.12)
73	AAP	159 (77.18)	INC	35 (16.99)	124 (60.19)	SAD	4 (1.94)	8 (3.88)
74	INC	321 (43.44)	AAP	301 (40.73)	20 (2.71)	SAD	63 (8.53)	54 (7.31)
75	AAP	350 (47.17)	INC	279 (37.6)	71 (9.57)	BJP	48 (6.47)	65 (8.76)
76	AAP	320 (55.75)	INC	131 (22.82)	189 (32.93)	SAD	55 (9.58)	68 (11.85)
77	AAP	301 (50.93)	INC	202 (34.18)	99 (16.75)	BJP	35 (5.92)	53 (8.97)
78	AAP	155 (50.82)	INC	118 (38.69)	37 (12.13)	SAD	11 (3.61)	21 (6.89)
79	AAP	437 (66.21)	INC	123 (18.64)	314 (47.57)	SAD	52 (7.88)	48 (7.27)
80	AAP	453 (64.99)	INC	93 (13.34)	360 (51.65)	SAD(M)	66 (9.47)	85 (12.2)
81	AAP	482 (51.22)	INC	330 (35.07)	152 (16.15)	SAD	62 (6.59)	67 (7.12)
82	AAP	273 (51.51)	INC	186 (35.09)	87 (16.42)	SAD	31 (5.85)	40 (7.55)
83	INC	251 (46.06)	AAP	216 (39.63)	35 (6.43)	SAD	56 (10.28)	22 (4.04)
84	AAP	450 (61.56)	INC	216 (29.55)	234 (32.01)	SAD	30 (4.1)	35 (4.79)
85	INC	300 (45.94)	AAP	273 (41.81)	27 (4.13)	SAD	57 (8.73)	23 (3.52)
86	INC	398 (58.62)	AAP	220 (32.4)	178 (26.22)	SAD	34 (5.01)	27 (3.98)
87	AAP	369 (50.2)	INC	162 (22.04)	207 (28.16)	SAD	152 (20.68)	52 (7.07)
88	AAP	385 (58.6)	INC	186 (28.31)	199 (30.29)	SAD	33 (5.02)	53 (8.07)
89	AAP	385 (57.89)	INC	192 (28.87)	193 (29.02)	SAD	36 (5.41)	52 (7.82)
90	AAP	404 (59.59)	INC	196 (28.91)	208 (30.68)	SAD	26 (3.83)	52 (7.67)
91	AAP	350 (59.63)	INC	144 (24.53)	206 (35.1)	SAD	50 (8.52)	43 (7.33)
92	AAP	256 (51.41)	INC	134 (26.91)	122 (24.5)	SAD	40 (8.03)	68 (13.65)
93	AAP	201 (51.54)	INC	124 (31.79)	77 (19.75)	SAD	30 (7.69)	35 (8.97)
94	AAP	244 (57.28)	INC	139 (32.63)	105 (24.65)	SAD	14 (3.29)	29 (6.81)
95	AAP	271 (52.52)	INC	181 (35.08)	90 (17.44)	SAD(M)	28 (5.43)	36 (6.98)
96	AAP	318 (48.62)	INC	224 (34.25)	94 (14.37)	BJP	34 (5.2)	78 (11.93)
97	AAP	515 (62.96)	INC	216 (26.41)	299 (36.55)	SAD	27 (3.3)	60 (7.33)
98	AAP	431 (53.28)	INC	297 (36.71)	134 (16.57)	SAD(M)	23 (2.84)	58 (7.17)
99	AAP	433 (55.02)	INC	203 (25.79)	230 (29.23)	SAD	55 (6.99)	96 (12.2)
100	AAP	316 (53.29)	SAD	130 (21.92)	186 (31.37)	INC	129 (21.75)	18 (3.04)
101	AAP	392 (49.68)	INC	230 (29.15)	162 (20.53)	SAD	96 (12.17)	71 (9)
102	AAP	300 (55.76)	INC	173 (32.16)	127 (23.6)	SAD	33 (6.13)	32 (5.95)
102A	AAP	325 (62.26)	BJP	84 (16.09)	241 (46.17)	INC	78 (14.94)	35 (6.7)
103	AAP	254 (63.34)	INC	86 (21.45)	168 (41.89)	SAD	35 (8.73)	26 (6.48)

Contd....

Socio-Economic Amenities - Rural

Access to Education Facilities

Particulars	Number of Villages (% of Population)				
	Available	Not Available	If Not Available (Distance of Nearest Facility)		
			A	B	C
Govt. Primary School	68 (100)	4 (0)	4 (0)	0 (0)	0 (0)
Private Primary School	16 (33)	56 (67)	0 (0)	0 (0)	0 (0)
Govt. Middle School	28 (63)	44 (37)	37 (31)	3 (2)	0 (0)
Private Middle School	12 (27)	60 (73)	2 (1)	0 (0)	0 (0)
Govt. Secondary School	12 (34)	60 (66)	31 (24)	23 (32)	2 (6)
Private Secondary School	5 (8)	67 (92)	1 (1)	0 (0)	0 (0)
Govt. Senior Secondary School	5 (17)	67 (83)	22 (21)	35 (51)	1 (2)
Private Senior Secondary School	3 (5)	69 (95)	0 (0)	4 (3)	2 (1)
Govt. Arts and Science Degree College	0 (0)	72 (100)	0 (0)	24 (51)	31 (32)
Private Arts and Science Degree College	2 (4)	70 (96)	5 (4)	6 (4)	4 (5)
Govt. Engineering College	1 (2)	71 (98)	0 (0)	2 (3)	4 (3)
Private Engineering College	2 (4)	70 (96)	7 (12)	25 (38)	32 (39)
Govt. Medicine College	0 (0)	72 (100)	0 (0)	7 (7)	8 (8)
Private Medicine College	0 (0)	72 (100)	0 (0)	22 (47)	35 (38)
Govt. Management Institute	0 (0)	72 (100)	0 (0)	5 (2)	7 (6)
Private Management Institute	2 (5)	70 (95)	2 (1)	27 (53)	29 (33)
Govt. Polytechnic	0 (0)	72 (100)	0 (0)	17 (40)	24 (25)
Private Polytechnic	1 (2)	71 (98)	2 (1)	15 (16)	13 (16)
Govt. Vocational Training School/ITI	1 (1)	71 (99)	0 (0)	26 (52)	35 (40)
Private Vocational Training School/ITI	0 (0)	72 (100)	1 (1)	4 (2)	5 (3)
Govt. Non Formal Training Centre	0 (0)	72 (100)	0 (0)	25 (49)	36 (42)
Private Non Formal Training Centre	0 (0)	72 (100)	2 (2)	3 (3)	6 (3)
Govt. School For Disabled	3 (5)	69 (95)	4 (3)	23 (47)	35 (39)
Private School For Disabled	0 (0)	72 (100)	0 (0)	3 (2)	4 (3)
Government Others	0 (0)	72 (100)	0 (0)	0 (0)	0 (0)
Private Others	0 (0)	72 (100)	0 (0)	30 (55)	42 (45)

Note : Distance A : Less than 5 km; B : Between 5-10 km; C : 10+ km.; Source : Data Analysis is based on 2011 Census.

DISCLAIMER

The Terms of Use and Disclaimer of Datanet India Private Limited (hereinafter referred to as "Datanet") for use of this analysis report of **S.A.S. Nagar Assembly Constituency (S.A.S. Nagar Vidhan Sabha)** :-

1. **Assembly Factbook™** is a Registered Trade Mark owned by Datanet.
2. All the maps are sketched and graphical representation only and have not been drawn to the scale and also not to represent the actual geographical area or boundary of the unit.
3. The data for the aforesaid analysis is based on authentic sources and has been culled from the various publications of Census, CSO and NSSO for district and block level data, various central and state government departments, Central & State Elections Commissions and the concerned Returning Officers' releases, Electoral Rolls, Election results and allied publications, internal assessment, surveys, estimates and analysis. Therefore, certain adjustment of data at micro level may have been done to arrive closer to the macro data.
4. Data have been provided on an "As Is" and "As AVAILABLE" basis
5. The colours shown in the maps or diagram and charts of a particular party, alliance or AC are indicative and do not represent them.
6. This publication which includes maps, sheets, graphs and data would be the property under copyright of Datanet only. The user may use these for its internal study, analysis and research purposes. It's public display, re-selling or any commercial uses by the user are not allowed.
7. Datanet has taken due care and caution in compilation and processing of data and allied information, but does not guarantee the accuracy, adequacy or completeness of any information/analysis and will be not responsible for any errors or omissions or for the results obtained from the use of such information/analysis.
8. All the contents for the publication have been culled from various authentic sources and Datanet reasonably believes such sources to be reliable, but does not make any representations, express or implied as to the accuracy or fitness of use of such information. The information or contents of the information/analysis do not constitute advice and should not be relied upon in making (or refraining from making) any decision. Any reliance placed upon the information provided by Datanet is the sole responsibility and strictly at the user's risk.
9. In no event will Datanet be liable for any damages (including, without limitation, damages for loss of business projects, or loss of profits) arising in contract, tort or otherwise from the use of or inability to use any of its contents, or from any action taken (or refrained from being taken) as a result of using the analysis or any of its contents. Datanet its directors, owners, editors, officials, employees, distributor and agents or any associate will not be liable for any errors in the information contained or any consequences arising from the use of the contents of the provided information/analysis.
10. If any provision of these terms and conditions is held invalid or illegal or unenforceable for any reason by any court of competent jurisdiction, such provision shall be severed and the remainder of provisions of the terms and conditions shall continue in full force and effect as if the Term of Use had been executed with the invalid, illegal or unenforceable provision eliminated.
11. If there are any discrepancies in the information provided, please bring it to attention of Datanet for suitable rectification measures.

**Buy Online This Complete Book At
Datenet India eBooks Store**

www.indiastatpublications.com

or go directly at

**[http://www.indiastatpublications.com/
Assembly_factbook/Punjab/Anandpur_Sahib/ S.A.S. Nagar](http://www.indiastatpublications.com/Assembly_factbook/Punjab/Anandpur_Sahib/S.A.S._Nagar)**

i indiastat elections

ISBN : 978-93-5822-529-7



9 789358 225297