



Punjab

Assembly Factbook™

Bathinda Rural Assembly Constituency



Key Electoral Data of Bathinda Rural
Assembly Constituency (Vidhan Sabha)

Punjab

Assembly Factbook™

Bathinda Rural Assembly Constituency



Bathinda Rural Vidhan Sabha

Editor & Director

Dr. R.K. Thukral

Research Editor

Dr. Shafeeq Rahman

**Compiled, Researched and Published by
Datanet India Pvt. Ltd.**

D-100, 1st Floor,

Okhla Industrial Area, Phase-I,

New Delhi- 110020.

Ph.: 91-11- 43580781-84

Email : support@indiastatpublications.com

Website : www.indiastatelections.com

Online Book Store :

www.indiastatpublications.com

Report No. : AFB/PB-093-0123

ISBN : 978-93-5822-441-2

First Edition : January, 2018

Sixth Updated Edition : January, 2023

Price : Rs.11500/-

US\$ 310

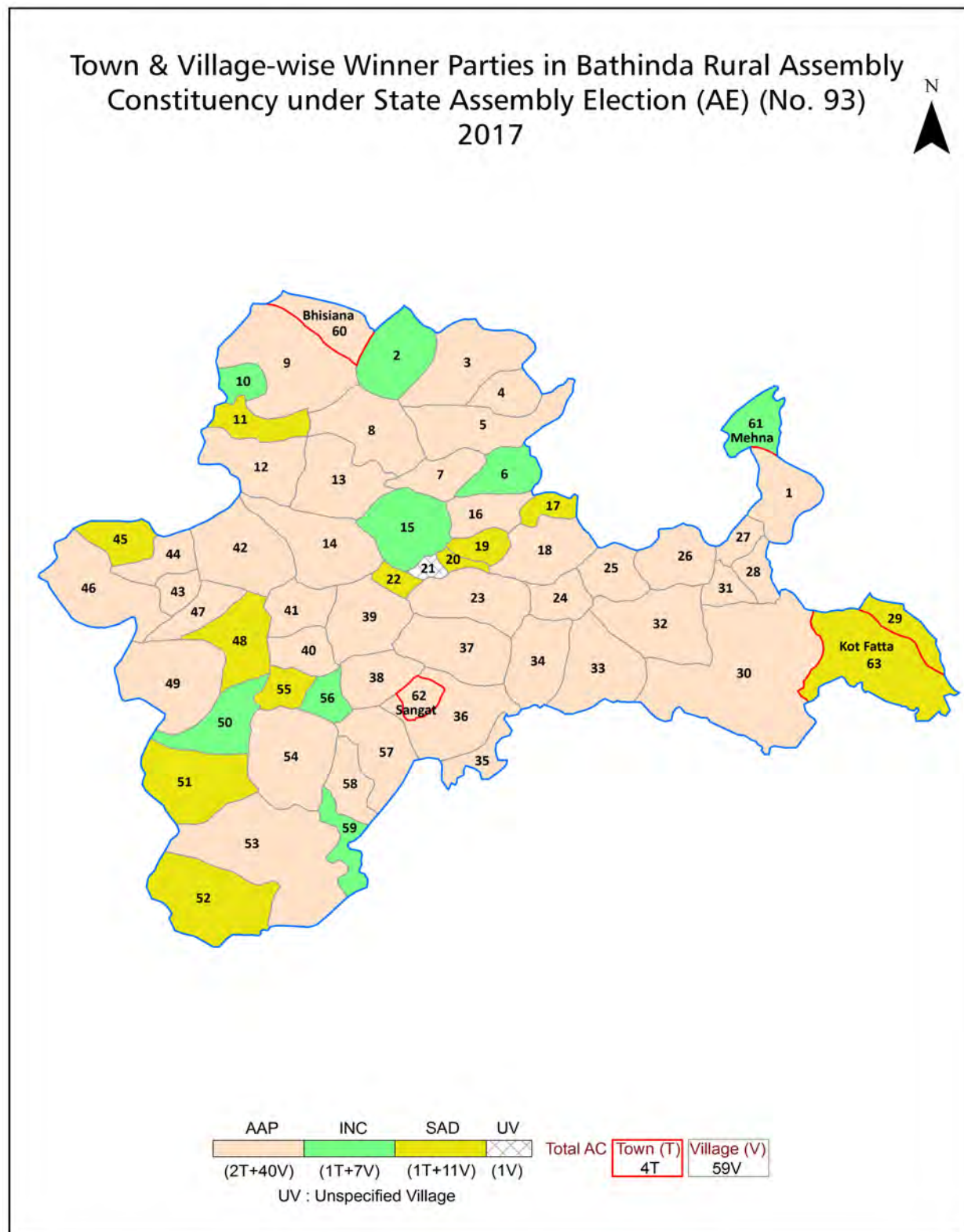
© **Datanet India Pvt. Ltd.**

All rights reserved. No part of this book may be reproduced, stored in a retrieval system or transmitted in any form or by any means, mechanical photocopying, photographing, scanning, recording or otherwise without the prior written permission of the publisher. Please refer to Disclaimer at page no. 172 for the use of this publication.

Printed in India

No.	Particulars	Page No.
	Introduction	
1	Assembly Constituency - (Vidhan Sabha) at a Glance Features of Assembly as per Delimitation Commission of India (2008)	1-2
	Location and Political Maps	
2	Location Map Boundaries of Assembly Constituency - (Vidhan Sabha) in District Boundaries of Assembly Constituency under Parliamentary Constituency - (Lok Sabha) Town & Village-wise Winner Parties- 2022, 2019, 2017, 2014, 2012 and 2009	3-11
	Administrative Setup (2011)	
3	District Sub-district Towns Villages Inhabited Villages Uninhabited Villages Village Panchayat Intermediate Panchayat	12-15
	Demographics (2011)	
4	Population Households Rural/Urban Population Towns and Villages by Population Size Sex Ratio (Total & 0-6 Years) Religious Population Social Population Literacy Rate	16-17
	Electoral Features	
5	Important Dates of Last Elections Held Electors by Gender Service Electors Voters Voters Turnout Polling Stations & Average Number of Electors per Polling Station Electors by Age Group Present Elected Representatives	18-23
	Historical Summary Election Results	
6	Vote Share of Major Parties Winning Margin (Number & Percentage) Polarity of Parties Summary Result of Assembly Segment of Parliamentary Elections 2019, 2014 and 2009 Summary Result of Assembly Elections 2022, 2017 and 2012	24-33
	Polling Station Level Election Results	
7	Name and Number of Polling Station 2022, 2019, 2017, 2014, 2012 and 2009 Polling Station-wise Electors, Voters & Voters Turnout 2022, 2019, 2017, 2014, 2012 and 2009 Polling Station wise Elections Results 2022, 2019, 2017, 2014, 2012 and 2009	34-132
8	Panchayat Election Results Panchayat Result 2013	133-153
	Share of Assembly Constituency	
9	Share of Assembly Constituency - (Vidhan Sabha) in State, District and Parliamentary Constituency - (Lok Sabha)	154
	Socio-Economic Amenities (2011)	
10	Access to Administrative Units Agricultural, Manufacturing and Industrial Commodities Demographic Indicators Education Health & Manpower Drinking Water Supply Sanitation Entertainment and Recreations Infrastructure Power Food Allocation Distribution and Marketing of Agriculture Commodities Infrastructure Transport and Road Infrastructure Communication Banking and Financial Services Land Use Irrigation Source	156-170
11	Abbreviation & Sources	171
12	Disclaimer	172

Location & Political Map



Administrative Setup

List of Village Panchayat & Intermediate Panchayat (Block) Name- 2011

Village Name	Village Panchayat Name	Intermediate Panchayat Name
Anoopgarh Urf Machhana (98)	Anoopgarh Urf Machhana (98) 0095	Sangat
Bahadargarh Jandian (82)	Bahadargarh Jandian	Sangat
Baho Jattri (3)	Baho Yattri	Bathinda
Baho Sibian Patti Basawa Singh (2)	Baho Sivian Patti Basawa Singh	Bathinda
Baho Sibian Patti Dharam Singh (1)	Baho Sivian Patti Dharam Singh	Bathinda
Bajak (87)	Bajak	Sangat
Baluana (77)	Balluana	Bathinda
Bambiha (85)	Bambiha	Sangat
Bandi (107)	Bandi	Sangat
Behman Dewana (74)	Behman Dewana	Bathinda
Bhagu (59)	Bhagu	Bathinda
Bir Behman (75)	Bir Behman	Bathinda
Birtalab Urf Talab Neehar (68)	Talab Nehar Basti No.1,4,5	Bathinda
Buladewala (73)	Buladewala	Bathinda
Burj Mehma (178)	Burj Mehma	Bathinda
Chak Attar Singhwala (103)	Chak Attar Singhwala	Sangat
Chak Kharak Singhwala Urf Doomwali (109)	Doomwali ,Narsinghka Loni	Sangat
Chak Ruldu Singhwala (113)	Chak Ruldu Singhwala	Sangat
Chugha Kalan (79)	Chughe Kalan	Bathinda
Chugha Khurd (76)	Chugha Khurd	Bathinda
Deon (177)	Deon	Bathinda
Dhan Singh Khana (23)	Dhan Singh Khana (23) 0089	Maur
Dhunike (102)	Dhunike	Sangat
Faridkot (106)	Faridkot	Sangat
Gehri Buttar (93)	Gehri Buttar (93) 0094	Sangat
Gehri Devi nagar (63)	Gehri Devi Nagar (63) 0092	Bathinda
Ghudda (89)	Ghudda (89) 0099	Sangat
Gulabgarh Urf Naiwala (58)	Gulabgarh Urf Naiwala (58) 0084	Bathinda
Gurusar Sainewala (92)	Gurusar Sainewala	Sangat

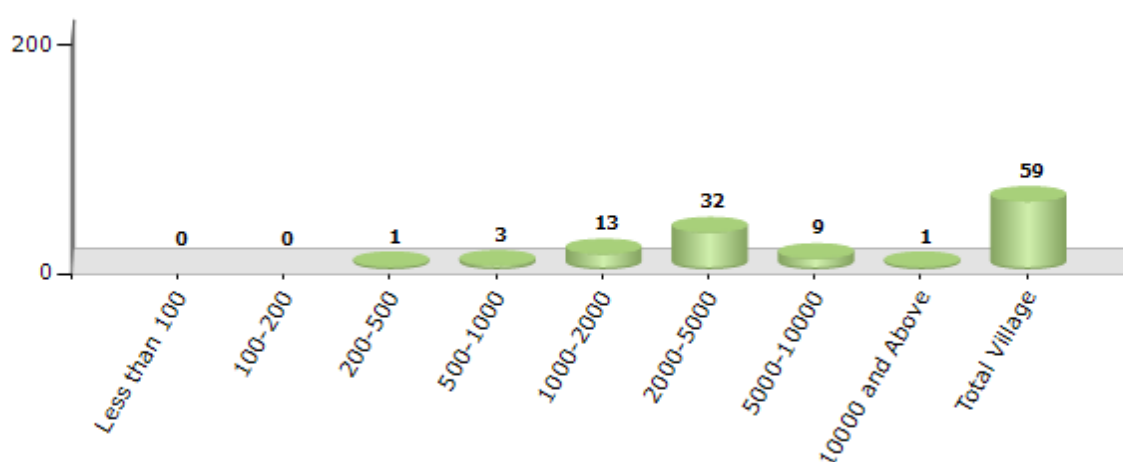
Contd....

Demographics

Number of Villages by Population Size - 2011

Less than 100	100-200	200-500	500-1000	1000-2000	2000-5000	5000-10000	10000 and Above	Total Village
0	0	1	3	13	32	9	1	59

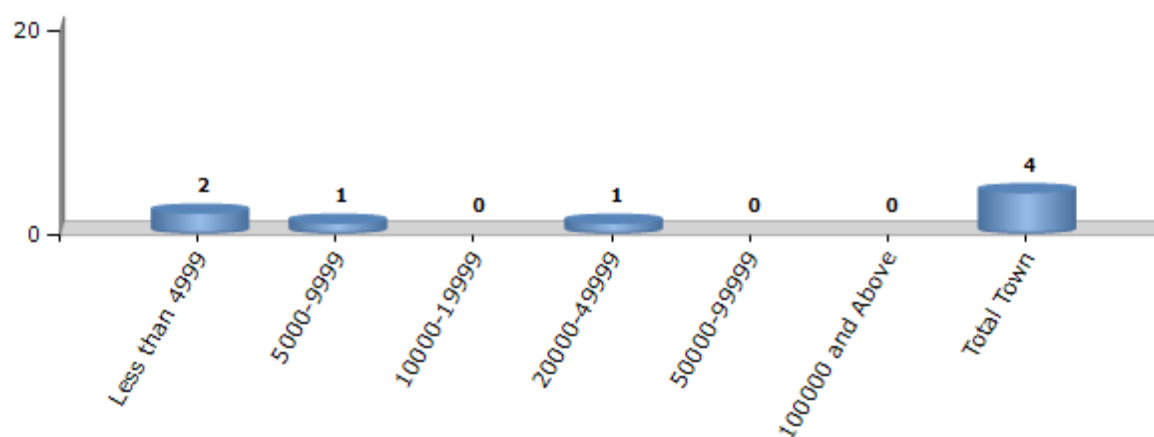
Number of Villages by Population Size - 2011



Number of Towns by Population Size - 2011

Less than 4999	5000-9999	10000-19999	20000-49999	50000-99999	100000 and Above	Total Town
2	1	0	1	0	0	4

Number of Towns by Population Size - 2011



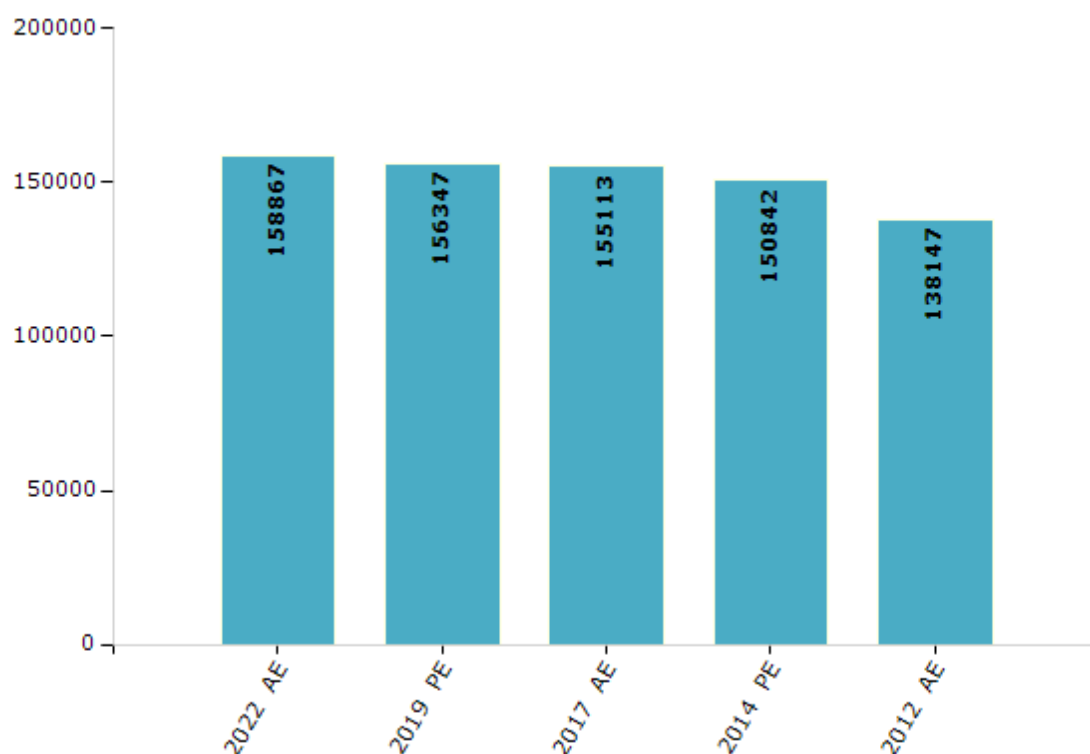
Electoral Features

Electors by Male & Female

Year	Male	Female	Others	Total
2022 AE	84563	74303	1	158867
2019 PE	83346	72999	2	156347
2017 AE	84724	70389	0	155113
2014 PE	82336	68506	0	150842
2012 AE	75941	62206	0	138147
2009 PE	-	-	-	-
2007 AE	-	-	-	-
2004 PE	-	-	-	-
2002 AE	-	-	-	-
1999 PE	-	-	-	-
1997 AE	-	-	-	-

Year	Male	Female	Others	Total
1992 AE	-	-	-	-
1985 AE	-	-	-	-
1980 AE	-	-	-	-
1977 AE	-	-	-	-
1972 AE	-	-	-	-
1969 AE	-	-	-	-
1967 AE	-	-	-	-
1962 AE	-	-	-	-
1957 AE	-	-	-	-
1952 AE	-	-	-	-

Number of Electors



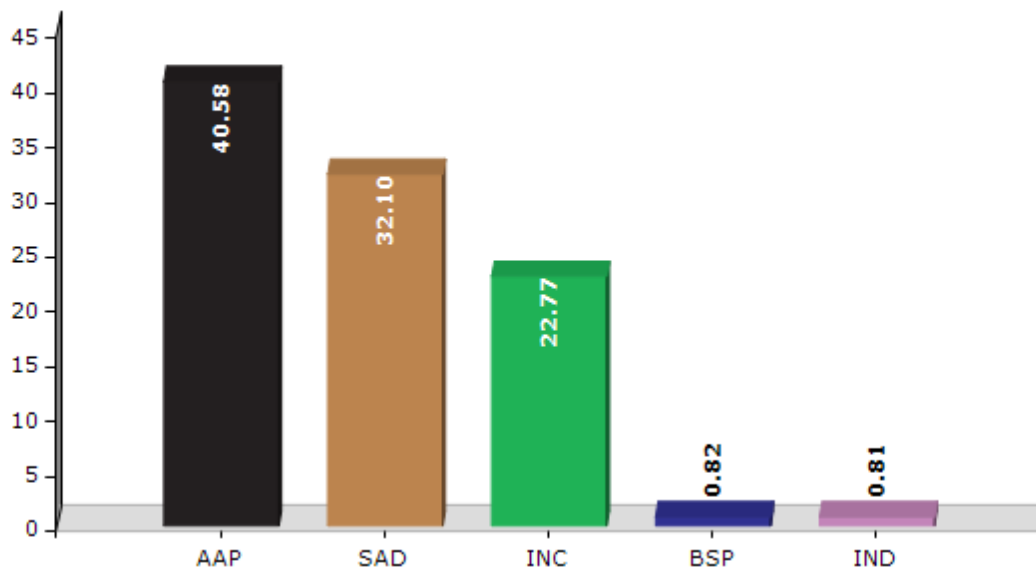
Note : AE : Assembly Election, PE : Assembly Segment of Parliamentary Election

Historical Summary Election Results

Summary Result of Assembly Election - 2017

Candidate Name	Party	Votes	Votes %
Rupinder Kaur Ruby	AAP	51572	40.58
Er. Amit Rattan Kotfatta	SAD	40794	32.1
Harvinder Singh Laddi	INC	28939	22.77
Davinderpal Singh	BSP	1037	0.82
Gursewak Singh	IND	1035	0.81
Surjeet Singh Sohi	CPI	909	0.72
Jaswinder Singh Gill	APPA	740	0.58
Jagtar Singh	AITC	459	0.36
Jagsir Singh	IND	376	0.3
	NOTA	1216	0.96

Votes Percentage of Top Parties - 2017



Polling Station Level Election Results

Number and Name of Polling Stations (PS) (2022)

Number of Polling Stations	Name of Polling Stations	Number of Polling Stations	Name of Polling Stations
1	Govt. Elementary School, Bhisiana	22	Govt. Elementary School, Bir Behman
2	Govt. Sr.Sec. School, Virk Kalan	23	Govt. High School, Chughe Khurd
3	Govt. Sr.Sec. School, Virk Kalan	24	Govt. High School, Chughe Khurd
4	Govt. Sr.Sec. School, Virk Khurd	25	Govt. Sr.Sec. School, Balluana
5	Govt. Sr.Sec. School, Virk Khurd	26	Govt. Sr.Sec. School, Balluana
6	Govt. High School, Burj Mehma	27	Govt. Elementary School, Balluana
7	Govt. High School, Burj Mehma	28	Govt. Elementary School, Balluana
8	Govt. High School, Burj Mehma	29	Govt. Elementary School, Karamgarh Satran
9	Govt. Sr.Sec. School, Diuna	30	Govt. Elementary School, Karamgarh Satran
10	Govt. Sr.Sec. School, Diuna	31	Govt. Sr.Sec. School, Sardargarh
11	Govt. Sr.Sec. School, Diuna	32	Govt. Sr.Sec. School, Sardargarh
12	Govt. Elementary School, Deon	33	Govt. Elementary School, Chughe Kalan
13	Govt. Elementary School, Deon	34	Govt. Elementary School, Chughe Kalan
14	Govt. Sr.Sec. School, Bulade Wala	35	Govt. Sr.Sec. School, Chughe Kalan
15	Govt. Sr.Sec. School, Bulade Wala	36	Govt. Sr.Sec. School, Teona
16	Govt. Sr. Sec. School , Behman Diwana	37	Govt. Sr.Sec. School, Teona
17	Govt. Sr. Sec. School , Behman Diwana	38	Govt. Elementary School, Teona
18	Govt. Elementary School, Behman Diwana	39	Govt. Elementary School, Baho Sivian
19	Govt. Elementary School, Behman Diwana	40	Govt. Elementary School, Baho Yatri
20	Govt. Elementary School, (Basti)	41	Govt. Sr.Sec. School, Jhunba
21	Govt. Elementary School, Bir Behman	42	Govt. Sr.Sec. School, Jhunba

Contd....

Polling Station Level Election Results

Polling Station-wise Votes Secured by Overall Top Five Parties in Bathinda Rural Assembly in Assembly Election (AE) under Bathinda Parliamentary Constituency in Punjab (2022)

Number of Polling Station	Winner - Amit Rattan Kotfatta (AAP)	Runner-up - Parkash Singh Bhatti (SAD)	3rd - Harvinder Singh Laddi (INC)	4th - Chamkaur Singh (IND)	5th - Dr. Jagsir Singh Mrar (IND)	NOTA	Other	Total Votes Secured
36	377	251	166	5	9	10	20	838
37	387	178	176	5	2	6	8	762
38	378	223	128	20	5	12	14	780
39	358	211	110	14	3	6	10	712
40	316	254	107	7	0	5	11	700
41	344	132	141	2	4	4	7	634
42	429	114	129	6	5	6	5	694
43	296	146	189	4	1	13	16	665
44	303	171	153	5	5	10	43	690
45	465	175	201	6	2	6	7	862
46	383	235	210	8	2	6	13	857
47	507	146	142	2	3	21	22	843
48	301	259	39	2	0	6	3	610
49	317	211	32	9	3	3	3	578
50	593	165	42	2	3	4	11	820
51	259	121	119	1	2	1	5	508
52	254	177	105	3	1	12	5	557
53	414	167	221	2	8	12	11	835
54	386	122	157	3	6	4	8	686
55	600	155	71	6	4	15	9	860
56	458	231	140	4	5	15	10	863
57	301	197	174	5	2	10	12	701
58	345	176	132	5	1	13	4	676
59	342	170	111	3	4	7	5	642
60	458	211	136	5	1	6	14	831
61	561	110	120	6	5	6	7	815
62	258	221	207	11	7	3	15	722
63	364	227	146	8	3	12	6	766
64	408	154	156	7	4	10	15	754
65	316	251	228	7	6	10	10	828
66	362	322	151	24	1	4	8	872
67	273	195	161	4	4	5	3	645
68	225	132	190	4	1	3	2	557
69	430	132	136	5	2	4	6	715
70	439	166	131	2	2	8	14	762

Contd....

Polling Station Level Election Results

Winner, Runner-up and 3rd Party Position & Winning Margin According to Polling Stations in Bathinda Rural Assembly in Assembly Election (AE) under Bathinda Parliamentary Constituency in Punjab (2022)

Polling Station Number	Winner Party	Winner Votes (%)	Runner-up Party	Runner-up Votes (%)	Winning Margin Votes (%)	Third Party	Third Party Votes (%)	Other Votes (%)
71	AAP	403 (45.18)	SAD	275 (30.83)	128 (14.35)	INC	189 (21.19)	25 (2.8)
72	AAP	384 (44.04)	SAD	259 (29.7)	125 (14.34)	INC	181 (20.76)	48 (5.5)
73	AAP	518 (64.51)	SAD	188 (23.41)	330 (41.1)	INC	73 (9.09)	24 (2.99)
74	AAP	417 (53.26)	SAD	190 (24.27)	227 (28.99)	INC	144 (18.39)	32 (4.09)
75	AAP	418 (57.42)	SAD	215 (29.53)	203 (27.89)	INC	63 (8.65)	32 (4.4)
76	AAP	505 (59.34)	SAD	238 (27.97)	267 (31.37)	INC	70 (8.23)	38 (4.47)
77	AAP	443 (53.25)	SAD	265 (31.85)	178 (21.4)	INC	87 (10.46)	37 (4.45)
78	AAP	307 (41.88)	INC	222 (30.29)	85 (11.59)	SAD	184 (25.1)	20 (2.73)
79	AAP	514 (57.43)	INC	178 (19.89)	336 (37.54)	SAD	163 (18.21)	40 (4.47)
80	AAP	237 (41.07)	SAD	202 (35.01)	35 (6.06)	INC	126 (21.84)	12 (2.08)
81	AAP	384 (44.86)	SAD	208 (24.3)	176 (20.56)	INC	181 (21.14)	83 (9.7)
82	AAP	239 (63.73)	SAD	85 (22.67)	154 (41.06)	INC	22 (5.87)	29 (7.73)
83	AAP	520 (60.54)	SAD	160 (18.63)	360 (41.91)	INC	143 (16.65)	36 (4.19)
84	AAP	461 (51)	SAD	345 (38.16)	116 (12.84)	INC	66 (7.3)	32 (3.54)
85	AAP	377 (54.32)	SAD	187 (26.95)	190 (27.37)	INC	98 (14.12)	32 (4.61)
86	AAP	415 (54.18)	INC	161 (21.02)	254 (33.16)	SAD	157 (20.5)	33 (4.31)
87	AAP	454 (61.35)	SAD	143 (19.32)	311 (42.03)	INC	115 (15.54)	28 (3.78)
88	AAP	312 (50.98)	SAD	163 (26.63)	149 (24.35)	INC	104 (16.99)	33 (5.39)
89	AAP	344 (49.35)	SAD	218 (31.28)	126 (18.07)	INC	103 (14.78)	32 (4.59)
90	AAP	482 (60.71)	SAD	155 (19.52)	327 (41.19)	INC	127 (15.99)	30 (3.78)
91	AAP	459 (64.65)	SAD	124 (17.46)	335 (47.19)	INC	65 (9.15)	62 (8.73)
92	AAP	499 (65.23)	SAD	144 (18.82)	355 (46.41)	INC	87 (11.37)	35 (4.58)
93	AAP	429 (66.93)	SAD	127 (19.81)	302 (47.12)	INC	58 (9.05)	27 (4.21)
94	AAP	389 (53.07)	SAD	210 (28.65)	179 (24.42)	INC	115 (15.69)	19 (2.59)
95	AAP	295 (41.9)	SAD	209 (29.69)	86 (12.21)	INC	173 (24.57)	27 (3.84)
96	AAP	314 (51.64)	SAD	182 (29.93)	132 (21.71)	INC	95 (15.63)	17 (2.8)
97	AAP	382 (51.76)	SAD	203 (27.51)	179 (24.25)	INC	138 (18.7)	15 (2.03)
98	AAP	348 (51.18)	INC	227 (33.38)	121 (17.8)	SAD	76 (11.18)	29 (4.26)
99	AAP	25 (65.79)	INC	12 (31.58)	13 (34.21)	IND (DJSM)	1 (2.63)	0 (0)
100	AAP	139 (78.53)	INC	19 (10.73)	120 (67.8)	SAD	8 (4.52)	11 (6.21)
101	AAP	14 (53.85)	INC	11 (42.31)	3 (11.54)	SAD	1 (3.85)	0 (0)
102	NV	NV (NV)	NV	NV (NV)	NV (NV)	NV	NV (NV)	NV (NV)
103	AAP	363 (61.32)	SAD	98 (16.55)	265 (44.77)	INC	60 (10.14)	71 (11.99)
104	AAP	371 (56.55)	SAD	115 (17.53)	256 (39.02)	INC	77 (11.74)	93 (14.18)
105	AAP	436 (64.59)	INC	140 (20.74)	296 (43.85)	SAD	86 (12.74)	13 (1.93)

Contd....

Socio-Economic Amenities - Rural

Access to Education Facilities

Particulars	Number of Villages (% of Population)				
	Available	Not Available	If Not Available (Distance of Nearest Facility)		
			A	B	C
Govt. Primary School	59 (100)	0 (0)	0 (0)	0 (0)	0 (0)
Private Primary School	30 (58)	29 (42)	0 (0)	0 (0)	0 (0)
Govt. Middle School	37 (64)	22 (36)	16 (23)	0 (0)	0 (0)
Private Middle School	8 (21)	51 (79)	0 (0)	0 (0)	0 (0)
Govt. Secondary School	26 (56)	33 (44)	17 (25)	12 (11)	0 (0)
Private Secondary School	8 (22)	51 (78)	0 (0)	0 (0)	0 (0)
Govt. Senior Secondary School	22 (49)	37 (51)	10 (14)	27 (37)	0 (0)
Private Senior Secondary School	0 (0)	59 (100)	0 (0)	0 (0)	0 (0)
Govt. Arts and Science Degree College	0 (0)	59 (100)	0 (0)	13 (20)	40 (68)
Private Arts and Science Degree College	1 (4)	58 (96)	1 (3)	0 (0)	4 (6)
Govt. Engineering College	0 (0)	59 (100)	0 (0)	2 (4)	1 (1)
Private Engineering College	1 (4)	58 (96)	1 (3)	9 (14)	45 (74)
Govt. Medicine College	0 (0)	59 (100)	0 (0)	1 (3)	1 (1)
Private Medicine College	0 (0)	59 (100)	0 (0)	11 (20)	46 (75)
Govt. Management Institute	0 (0)	59 (100)	0 (0)	0 (0)	0 (0)
Private Management Institute	0 (0)	59 (100)	1 (3)	14 (22)	44 (75)
Govt. Polytechnic	0 (0)	59 (100)	0 (0)	0 (0)	5 (6)
Private Polytechnic	2 (6)	57 (94)	1 (3)	10 (17)	41 (68)
Govt. Vocational Training School/ITI	1 (6)	58 (94)	0 (0)	13 (25)	42 (66)
Private Vocational Training School/ITI	0 (0)	59 (100)	0 (0)	0 (0)	3 (4)
Govt. Non Formal Training Centre	1 (4)	58 (96)	2 (6)	0 (0)	3 (4)
Private Non Formal Training Centre	0 (0)	59 (100)	0 (0)	14 (20)	39 (67)
Govt. School For Disabled	0 (0)	59 (100)	0 (0)	13 (24)	39 (66)
Private School For Disabled	0 (0)	59 (100)	0 (0)	0 (0)	7 (9)
Government Others	0 (0)	59 (100)	0 (0)	0 (0)	0 (0)
Private Others	0 (0)	59 (100)	0 (0)	13 (24)	46 (76)

Note : Distance A : Less than 5 km; B : Between 5-10 km; C : 10+ km.; Source : Data Analysis is based on 2011 Census.

DISCLAIMER

The Terms of Use and Disclaimer of Datanet India Private Limited (hereinafter referred to as "Datanet") for use of this analysis report of **Bathinda Rural Assembly Constituency (Bathinda Rural Vidhan Sabha)** :-

1. **Assembly Factbook™** is a Registered Trade Mark owned by Datanet.
2. All the maps are sketched and graphical representation only and have not been drawn to the scale and also not to represent the actual geographical area or boundary of the unit.
3. The data for the aforesaid analysis is based on authentic sources and has been culled from the various publications of Census, CSO and NSSO for district and block level data, various central and state government departments, Central & State Elections Commissions and the concerned Returning Officers' releases, Electoral Rolls, Election results and allied publications, internal assessment, surveys, estimates and analysis. Therefore, certain adjustment of data at micro level may have been done to arrive closer to the macro data.
4. Data have been provided on an "As Is" and "As AVAILABLE" basis
5. The colours shown in the maps or diagram and charts of a particular party, alliance or AC are indicative and do not represent them.
6. This publication which includes maps, sheets, graphs and data would be the property under copyright of Datanet only. The user may use these for its internal study, analysis and research purposes. It's public display, re-selling or any commercial uses by the user are not allowed.
7. Datanet has taken due care and caution in compilation and processing of data and allied information, but does not guarantee the accuracy, adequacy or completeness of any information/analysis and will be not responsible for any errors or omissions or for the results obtained from the use of such information/analysis.
8. All the contents for the publication have been culled from various authentic sources and Datanet reasonably believes such sources to be reliable, but does not make any representations, express or implied as to the accuracy or fitness of use of such information. The information or contents of the information/analysis do not constitute advice and should not be relied upon in making (or refraining from making) any decision. Any reliance placed upon the information provided by Datanet is the sole responsibility and strictly at the user's risk.
9. In no event will Datanet be liable for any damages (including, without limitation, damages for loss of business projects, or loss of profits) arising in contract, tort or otherwise from the use of or inability to use any of its contents, or from any action taken (or refrained from being taken) as a result of using the analysis or any of its contents. Datanet its directors, owners, editors, officials, employees, distributor and agents or any associate will not be liable for any errors in the information contained or any consequences arising from the use of the contents of the provided information/analysis.
10. If any provision of these terms and conditions is held invalid or illegal or unenforceable for any reason by any court of competent jurisdiction, such provision shall be severed and the remainder of provisions of the terms and conditions shall continue in full force and effect as if the Term of Use had been executed with the invalid, illegal or unenforceable provision eliminated.
11. If there are any discrepancies in the information provided, please bring it to attention of Datanet for suitable rectification measures.

**Buy Online This Complete Book At
Datanet India eBooks Store**

www.indiastatpublications.com

or go directly at

**[http://www.indiastatpublications.com/
Assembly_factbook/Punjab/Bathinda/ Bathinda_Rural](http://www.indiastatpublications.com/Assembly_factbook/Punjab/Bathinda/Bathinda_Rural)**



 **india**stat**elections**

ISBN : 978-93-5822-441-2



9 789358 224412