



Punjab

Assembly Factbook™

Bathinda Urban Assembly Constituency

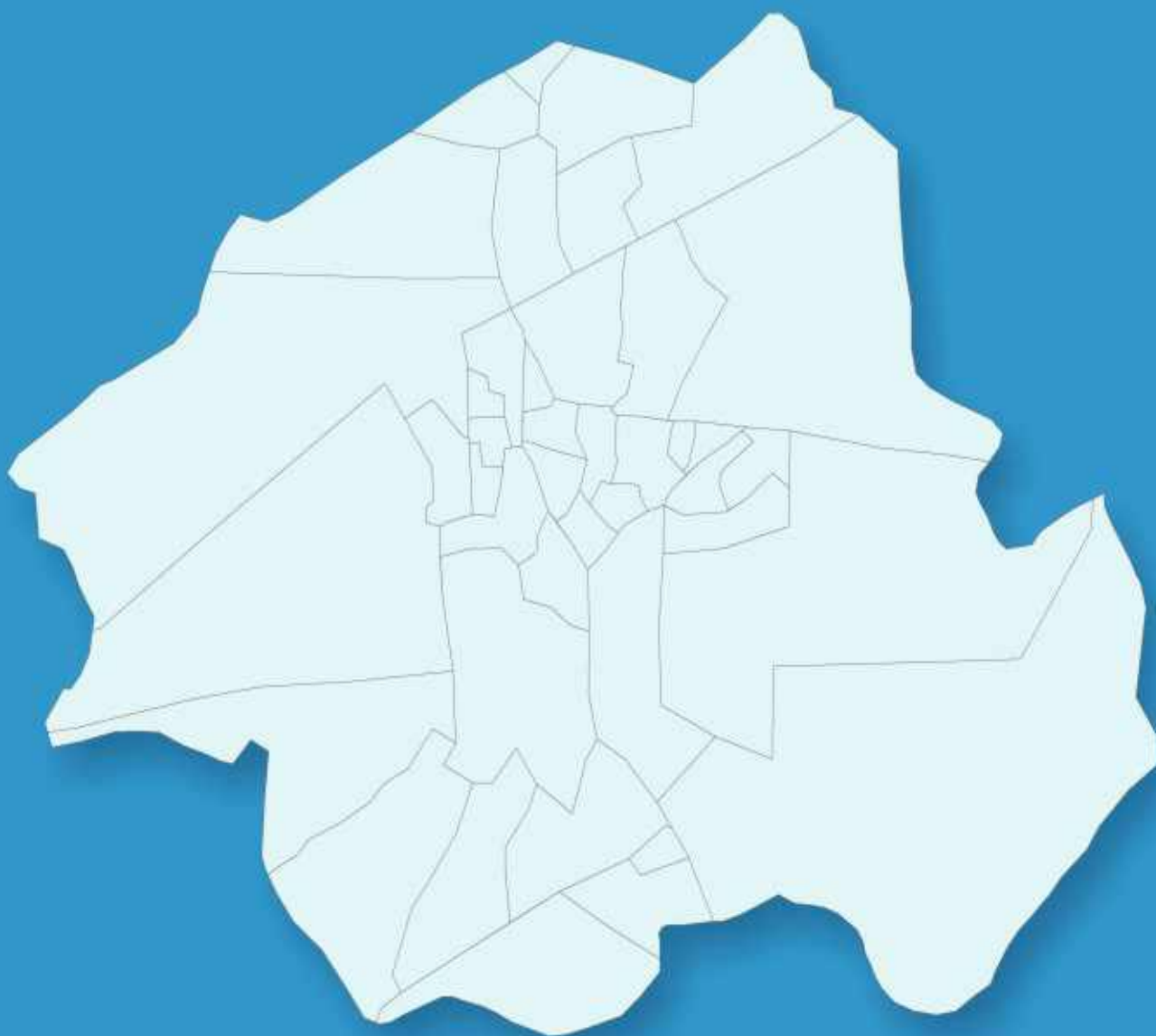


Key Electoral Data of Bathinda Urban
Assembly Constituency (Vidhan Sabha)

Punjab

Assembly Factbook™

Bathinda Urban Assembly Constituency



Bathinda Urban Vidhan Sabha

Editor & Director

Dr. R.K. Thukral

Research Editor

Dr. Shafeeq Rahman

**Compiled, Researched and Published by
Datanet India Pvt. Ltd.**

D-100, 1st Floor,

Okhla Industrial Area, Phase-I,

New Delhi- 110020.

Ph.: 91-11- 43580781-84

Email : support@indiastatpublications.com

Website : www.indiastatelections.com

Online Book Store :

www.indiastatpublications.com

Report No. : AFB/PB-092-0125

ISBN : 978-93-5822-434-4

First Edition : January, 2018

Eighth Updated Edition : January, 2025

Price : Rs.11500/-

US\$ 310

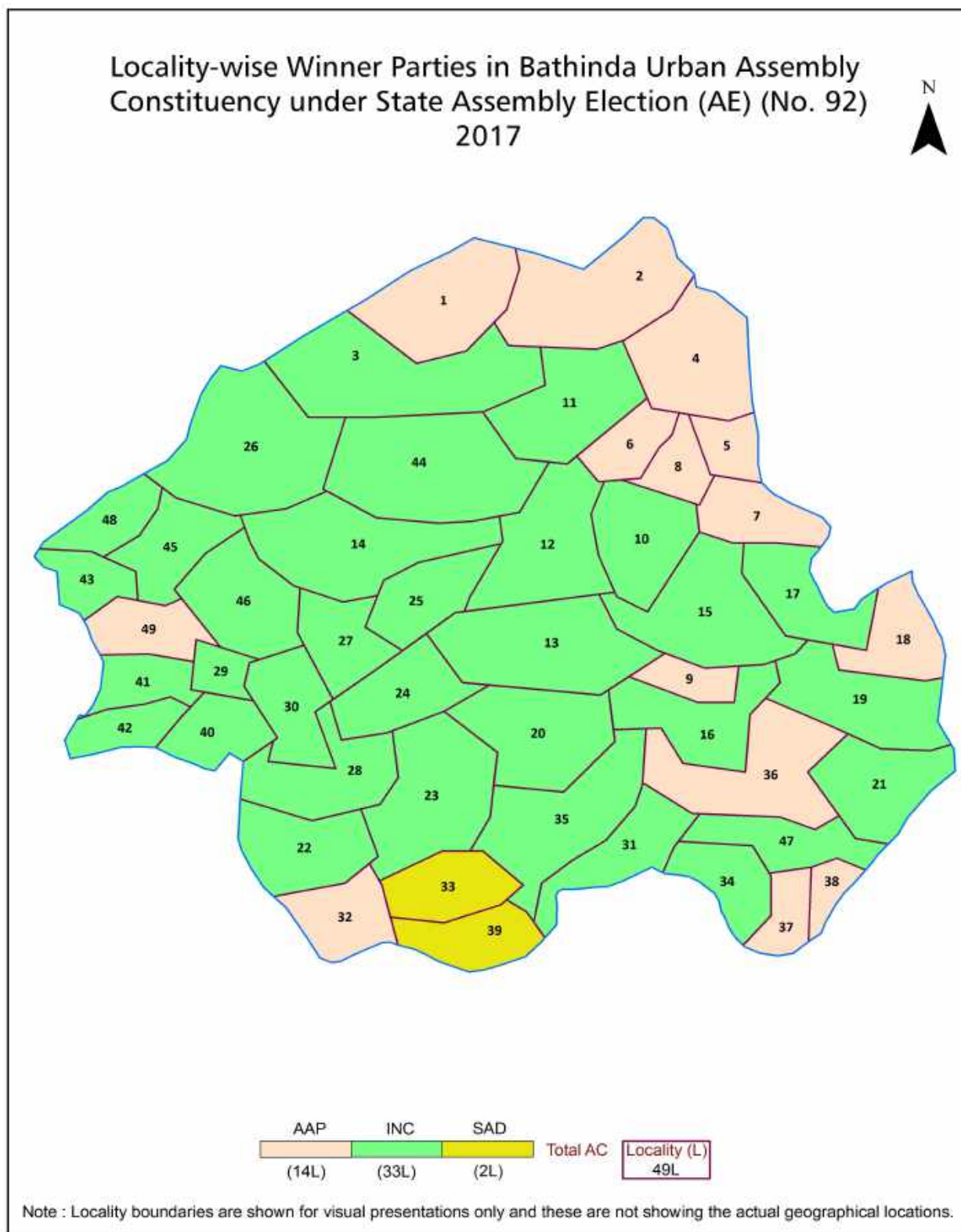
© **Datanet India Pvt. Ltd.**

All rights reserved. No part of this book may be reproduced, stored in a retrieval system or transmitted in any form or by any means, mechanical photocopying, photographing, scanning, recording or otherwise without the prior written permission of the publisher. Please refer to Disclaimer at page no. 177 for the use of this publication.

Printed in India

No.	Particulars	Page No.
	Introduction	
1	Assembly Constituency - (Vidhan Sabha) at a Glance Features of Assembly as per Delimitation Commission of India (2008)	1-2
	Location and Political Maps	
2	Location Map Boundaries of Assembly Constituency - (Vidhan Sabha) in District Boundaries of Assembly Constituency under Parliamentary Constituency - (Lok Sabha) Locality-wise Winner Parties- 2024, 2022, 2019, 2017, 2014, 2012 and 2009	3-11
	Administrative Setup (2011)	
3	District Sub-district Towns Villages Inhabited Villages Uninhabited Villages Village Panchayat Intermediate Panchayat	12
	Demographics (2011)	
4	Population Households Rural/Urban Population Sex Ratio (Total & 0-6 Years) Religious Population Social Population Literacy Rate	13
	Electoral Features	
5	Important Dates of Last Elections Held Electors by Gender Service Electors Voters Voters Turnout Polling Stations & Average Number of Electors per Polling Station Electors by Age Group Present Elected Representatives	14-19
	Historical Summary Election Results	
6	Vote Share of Major Parties Winning Margin (Number & Percentage) Polarity of Parties Summary Result of Assembly Segment of Parliamentary Elections 2024, 2019, 2014, 2009, 2004 and 1999 Summary Result of Assembly Elections 2022, 2017, 2012, 2007, 2002, 1997, 1992, 1985, 1980, 1977, 1972, 1969, 1967, 1962 and 1957	20-43
	Polling Station Level Election Results	
7	Name and Number of Polling Station 2024, 2022, 2019, 2017, 2014, 2012 and 2009 Polling Station-wise Electors, Voters & Voters Turnout 2024, 2022, 2019, 2017, 2014, 2012 and 2009 Polling Station wise Elections Results 2024, 2022, 2019, 2017, 2014, 2012 and 2009	44-174
	Share of Assembly Constituency	
8	Share of Assembly Constituency - (Vidhan Sabha) in State, District and Parliamentary Constituency - (Lok Sabha)	175
9	Abbreviation & Sources	176
10	Disclaimer	177

Location & Political Map



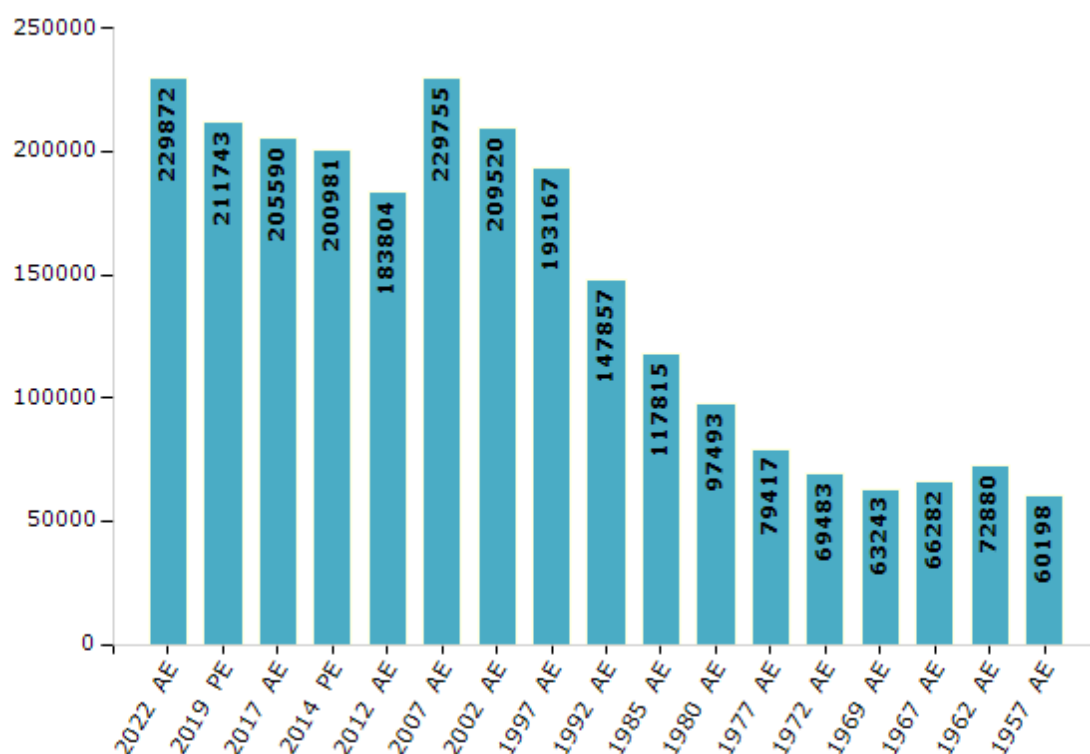
Electoral Features

Electors by Male & Female

Year	Male	Female	Others	Total
2022 AE	120326	109537	9	229872
2019 PE	111480	100260	3	211743
2017 AE	108438	97148	4	205590
2014 PE	105925	95056	0	200981
2012 AE	97270	86534	0	183804
2009 PE	-	-	-	-
2007 AE	121075	108680	-	229755
2004 PE	-	-	-	-
2002 AE	112420	97100	-	209520
1999 PE	-	-	-	-
1997 AE	103352	89815	-	193167

Year	Male	Female	Others	Total
1992 AE	79153	68704	-	147857
1985 AE	64031	53784	-	117815
1980 AE	54151	43342	-	97493
1977 AE	43919	35498	-	79417
1972 AE	37695	31788	-	69483
1969 AE	34923	28320	-	63243
1967 AE	-	-	-	66282
1962 AE	-	-	-	72880
1957 AE	-	-	-	60198
1952 AE	-	-	-	-

Number of Electors



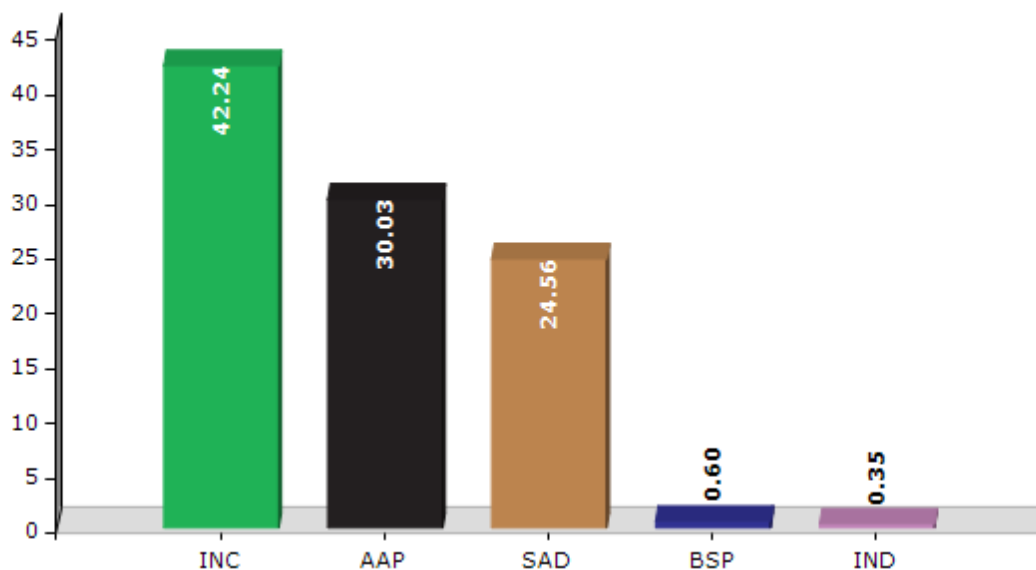
Note : AE : Assembly Election, PE : Assembly Segment of Parliamentary Election

Historical Summary Election Results

Summary Result of Assembly Election - 2017

Candidate Name	Party	Votes	Votes %
Manpreet Singh Badal	INC	63942	42.24
Deepak Bansal	AAP	45462	30.03
Sarup Chand Singla	SAD	37177	24.56
Suresh Kumar	BSP	913	0.6
Satish Kumar	IND	526	0.35
Parveen Hiteshi	SHS	418	0.28
Sant Lal	BMUP	382	0.25
Bimla Rani	IND	337	0.22
Jatinder Roy Khattar	APPA	295	0.19
Gian Chand Bansal	DEMSWP	258	0.17
Sukhchain Singh	HSS	212	0.14
Harvinder Singh Harry	SAD(M)	157	0.1
Hardeep Kumar Sharma	JJKP	105	0.07
	NOTA	1208	0.8

Votes Percentage of Top Parties - 2017



Polling Station Level Election Results

Number and Name of Polling Stations (PS) (2022)

Number of Polling Stations	Name of Polling Stations	Number of Polling Stations	Name of Polling Stations
1	N.F.L. Govt. Elementary School, Bathinda	22	Lions Club Guru Gobind Singh Nagar Barnala Road
2	N.F.L. Govt. Elementary School, Bathinda	23	Lions Club Guru Gobind Singh Nagar Barnala Road
3	Community Centre Nfl Colony, Bathinda	24	Mata Sahib Kaur Memorial Public School, St. No. 10/11, Guru Gobind Singh Nagar
4	Office Divisional Forest Officer	25	Mata Sahib Kaur Memorial Public School, St. No. 10/11, Guru Gobind Singh Nagar
5	Office Divisional Forest Officer	26	Lions Club Guru Gobind Singh Nagar Barnala Road
6	Office Divisional Forest Officer	27	Govt.Polytechnic College Bibi Wala Road
7	Community Centre Nfl Colony, Bathinda	28	Govt.Polytechnic College Bibi Wala Road
8	Malwa College	29	Govt.Polytechnic College Bibi Wala Road
9	Govt. Elementary School, Kheta Singh Basti	30	Govt.Polytechnic College Bibi Wala Road
10	Govt. Elementary School, Kheta Singh Basti	31	Govt.Polytechnic College Bibi Wala Road
11	Office Additional Se, Central Store, Pspcl	32	Govt.Polytechnic College Bibi Wala Road
12	Govt. Elementary School, Kheta Singh Basti	33	Sri Guru Harkrishan Public Sr.Sec. School
13	Special School Tharmal Colony	34	Sri Guru Harkrishan Public Sr.Sec. School
14	Special School Tharmal Colony	35	Sri Guru Harkrishan Public Sr.Sec. School
15	Special School Tharmal Colony	36	Office Improvement Trust
16	Saint Farid Public School, St 10/26/1, Guru Gobind Singh Nagar, Bathinda	37	Office Improvement Trust
17	Saint Farid Public School, St 10/26/1, Guru Gobind Singh Nagar, Bathinda	38	Office Improvement Trust
18	Saint Farid Public School, St 10/26/1, Guru Gobind Singh Nagar, Bathinda	39	Office Improvement Trust
19	Govt. Elementary School Mata Jivi Nagar	40	Office Improvement Trust
20	Community Centre, Hazura Kapura Colony	41	Mhr Pry. School Ganesha Basti
21	Govt. Elementary School Mata Jivi Nagar	42	Mhr Pry. School Ganesha Basti

Contd....

Polling Station Level Election Results

Polling Station-wise Votes Secured by Overall Top Five Parties in Bathinda Urban Assembly in Assembly Election (AE) under Bathinda Parliamentary Constituency in Punjab (2022)

Number of Polling Station	Winner - Jagroop Singh Gill (AAP)	Runner-up - Manpreet Singh Badal (INC)	3rd - Sarup Chand Singla (SAD)	4th - Raj Kumar (BJP)	5th - Resham Singh (IND)	NOTA	Other	Total Votes Secured
36	325	69	74	146	0	4	3	621
37	367	142	50	37	2	4	3	605
38	436	204	85	29	2	7	1	764
39	536	104	92	118	1	4	3	858
40	357	168	186	46	0	1	6	764
41	352	114	103	152	1	2	4	728
42	371	89	119	144	1	3	1	728
43	391	103	154	115	0	4	3	770
44	250	61	96	55	0	0	0	462
45	244	60	115	88	2	4	3	516
46	288	136	69	64	1	2	6	566
47	240	111	52	74	2	3	1	483
48	280	105	127	117	0	3	1	633
49	348	128	198	68	2	12	11	767
50	414	172	168	31	1	3	5	794
51	334	161	59	23	2	2	8	589
52	354	127	96	44	1	12	7	641
53	390	99	53	26	3	4	11	586
54	402	147	67	34	2	6	1	659
55	325	63	103	101	0	3	2	597
56	340	38	43	39	0	3	2	465
57	228	198	132	81	0	1	4	644
58	332	49	43	64	0	5	4	497
59	388	60	52	86	0	5	1	592
60	444	102	45	88	1	4	9	693
61	445	90	87	19	0	2	9	652
62	409	78	67	17	3	4	9	587
63	414	48	83	9	0	2	6	562
64	492	72	63	24	1	3	14	669
65	411	68	38	39	1	2	9	568
66	334	23	42	30	1	2	2	434
67	289	58	30	29	0	3	1	410
68	270	55	62	70	0	4	3	464
69	365	160	83	44	0	4	13	669
70	382	107	103	62	0	1	3	658

Contd....

Polling Station Level Election Results

Winner, Runner-up and 3rd Party Position & Winning Margin According to Polling Stations in Bathinda Urban Assembly in Assembly Election (AE) under Bathinda Parliamentary Constituency in Punjab (2022)

Polling Station Number	Winner Party	Winner Votes (%)	Runner-up Party	Runner-up Votes (%)	Winning Margin Votes (%)	Third Party	Third Party Votes (%)	Other Votes (%)
71	AAP	384 (54.01)	SAD	124 (17.44)	260 (36.57)	BJP	112 (15.75)	91 (12.8)
72	AAP	404 (54.01)	INC	124 (16.58)	280 (37.43)	SAD	117 (15.64)	103 (13.77)
73	AAP	459 (74.27)	INC	61 (9.87)	398 (64.4)	SAD	57 (9.22)	41 (6.63)
74	AAP	311 (59.46)	INC	86 (16.44)	225 (43.02)	BJP	60 (11.47)	66 (12.62)
75	AAP	347 (62.08)	INC	96 (17.17)	251 (44.91)	SAD	72 (12.88)	44 (7.87)
76	AAP	465 (63.27)	INC	124 (16.87)	341 (46.4)	SAD	93 (12.65)	53 (7.21)
77	AAP	392 (63.23)	BJP	83 (13.39)	309 (49.84)	SAD	70 (11.29)	75 (12.1)
78	AAP	374 (64.71)	SAD	82 (14.19)	292 (50.52)	INC	59 (10.21)	63 (10.9)
79	AAP	377 (62.11)	INC	100 (16.47)	277 (45.64)	SAD	60 (9.88)	70 (11.53)
80	AAP	289 (57.57)	INC	114 (22.71)	175 (34.86)	SAD	70 (13.94)	29 (5.78)
81	AAP	299 (43.4)	INC	190 (27.58)	109 (15.82)	SAD	123 (17.85)	77 (11.18)
82	AAP	399 (48.66)	INC	187 (22.8)	212 (25.86)	SAD	149 (18.17)	85 (10.37)
83	INC	227 (33.19)	SAD	216 (31.58)	11 (1.61)	AAP	146 (21.35)	95 (13.89)
84	AAP	328 (40.75)	INC	247 (30.68)	81 (10.07)	SAD	172 (21.37)	58 (7.2)
85	AAP	350 (60.14)	INC	116 (19.93)	234 (40.21)	SAD	63 (10.82)	53 (9.11)
86	AAP	310 (60.67)	BJP	86 (16.83)	224 (43.84)	SAD	55 (10.76)	60 (11.74)
87	AAP	435 (60.5)	INC	123 (17.11)	312 (43.39)	SAD	100 (13.91)	61 (8.48)
88	AAP	431 (56.94)	SAD	128 (16.91)	303 (40.03)	INC	101 (13.34)	97 (12.81)
89	AAP	304 (60.32)	SAD	75 (14.88)	229 (45.44)	INC	71 (14.09)	54 (10.71)
90	AAP	377 (58.81)	INC	110 (17.16)	267 (41.65)	SAD	80 (12.48)	74 (11.54)
91	AAP	299 (56.31)	BJP	124 (23.35)	175 (32.96)	INC	57 (10.73)	51 (9.6)
92	AAP	236 (39.53)	BJP	182 (30.49)	54 (9.04)	INC	105 (17.59)	74 (12.4)
93	AAP	331 (48.53)	BJP	172 (25.22)	159 (23.31)	INC	89 (13.05)	90 (13.2)
94	AAP	424 (61.9)	BJP	104 (15.18)	320 (46.72)	INC	94 (13.72)	63 (9.2)
95	AAP	259 (57.17)	INC	93 (20.53)	166 (36.64)	SAD	49 (10.82)	52 (11.48)
96	AAP	519 (62.68)	SAD	131 (15.82)	388 (46.86)	INC	117 (14.13)	61 (7.37)
97	AAP	521 (67.31)	INC	99 (12.79)	422 (54.52)	SAD	95 (12.27)	59 (7.62)
98	AAP	281 (55.53)	INC	131 (25.89)	150 (29.64)	SAD	63 (12.45)	31 (6.13)
99	AAP	266 (68.38)	BJP	49 (12.6)	217 (55.78)	SAD	46 (11.83)	28 (7.2)
100	AAP	207 (58.31)	SAD	73 (20.56)	134 (37.75)	INC	64 (18.03)	11 (3.1)
101	AAP	464 (56.86)	INC	154 (18.87)	310 (37.99)	SAD	103 (12.62)	95 (11.64)
102	AAP	526 (68.13)	INC	135 (17.49)	391 (50.64)	SAD	58 (7.51)	53 (6.87)
103	AAP	394 (64.38)	SAD	102 (16.67)	292 (47.71)	INC	91 (14.87)	25 (4.08)
104	AAP	441 (61.76)	INC	119 (16.67)	322 (45.09)	SAD	106 (14.85)	48 (6.72)
105	AAP	498 (70.34)	INC	108 (15.25)	390 (55.09)	SAD	71 (10.03)	31 (4.38)

Contd....

DISCLAIMER

The Terms of Use and Disclaimer of Datanet India Private Limited (hereinafter referred to as "Datanet") for use of this analysis report of **Bathinda Urban Assembly Constituency (Bathinda Urban Vidhan Sabha)** :-

1. **Assembly Factbook™** is a Registered Trade Mark owned by Datanet.
2. All the maps are sketched and graphical representation only and have not been drawn to the scale and also not to represent the actual geographical area or boundary of the unit.
3. The data for the aforesaid analysis is based on authentic sources and has been culled from the various publications of Census, CSO and NSSO for district and block level data, various central and state government departments, Central & State Elections Commissions and the concerned Returning Officers' releases, Electoral Rolls, Election results and allied publications, internal assessment, surveys, estimates and analysis. Therefore, certain adjustment of data at micro level may have been done to arrive closer to the macro data.
4. Data have been provided on an "As Is" and "As AVAILABLE" basis
5. The colours shown in the maps or diagram and charts of a particular party, alliance or AC are indicative and do not represent them.
6. This publication which includes maps, sheets, graphs and data would be the property under copyright of Datanet only. The user may use these for its internal study, analysis and research purposes. It's public display, re-selling or any commercial uses by the user are not allowed.
7. Datanet has taken due care and caution in compilation and processing of data and allied information, but does not guarantee the accuracy, adequacy or completeness of any information/analysis and will be not responsible for any errors or omissions or for the results obtained from the use of such information/analysis.
8. All the contents for the publication have been culled from various authentic sources and Datanet reasonably believes such sources to be reliable, but does not make any representations, express or implied as to the accuracy or fitness of use of such information. The information or contents of the information/analysis do not constitute advice and should not be relied upon in making (or refraining from making) any decision. Any reliance placed upon the information provided by Datanet is the sole responsibility and strictly at the user's risk.
9. In no event will Datanet be liable for any damages (including, without limitation, damages for loss of business projects, or loss of profits) arising in contract, tort or otherwise from the use of or inability to use any of its contents, or from any action taken (or refrained from being taken) as a result of using the analysis or any of its contents. Datanet its directors, owners, editors, officials, employees, distributor and agents or any associate will not be liable for any errors in the information contained or any consequences arising from the use of the contents of the provided information/analysis.
10. If any provision of these terms and conditions is held invalid or illegal or unenforceable for any reason by any court of competent jurisdiction, such provision shall be severed and the remainder of provisions of the terms and conditions shall continue in full force and effect as if the Term of Use had been executed with the invalid, illegal or unenforceable provision eliminated.
11. If there are any discrepancies in the information provided, please bring it to attention of Datanet for suitable rectification measures.

**Buy Online This Complete Book At
Datanet India eBooks Store**

www.indiastatpublications.com

or go directly at

**[http://www.indiastatpublications.com/
Assembly_factbook/Punjab/Bathinda/ Bathinda_Urban](http://www.indiastatpublications.com/Assembly_factbook/Punjab/Bathinda/Bathinda_Urban)**

i indiastat elections

ISBN : 978-93-5822-434-4



9 789358 224344