



Punjab

Assembly Factbook™

Bhucho Mandi Assembly Constituency



Key Electoral Data of Bhucho Mandi
Assembly Constituency (Vidhan Sabha)

Punjab

Assembly Factbook™

Bhucho Mandi Assembly Constituency



Bhucho Mandi Vidhan Sabha

Editor & Director

Dr. R.K. Thukral

Research Editor

Dr. Shafeeq Rahman

Compiled, Researched and Published by Datanet India Pvt. Ltd.

D-100, 1st Floor,

Okhla Industrial Area, Phase-I,

New Delhi- 110020.

Ph.: 91-11- 43580781-84

Email : support@indiastatpublications.com

Website : www.indiastatelections.com

Online Book Store :

www.indiastatpublications.com

Report No. : AFB/PB-091-0125

ISBN : 978-93-5822-412-2

First Edition : January, 2018

Eighth Updated Edition : January, 2025

Price : Rs.11500/-

US\$ 310

© **Datanet India Pvt. Ltd.**

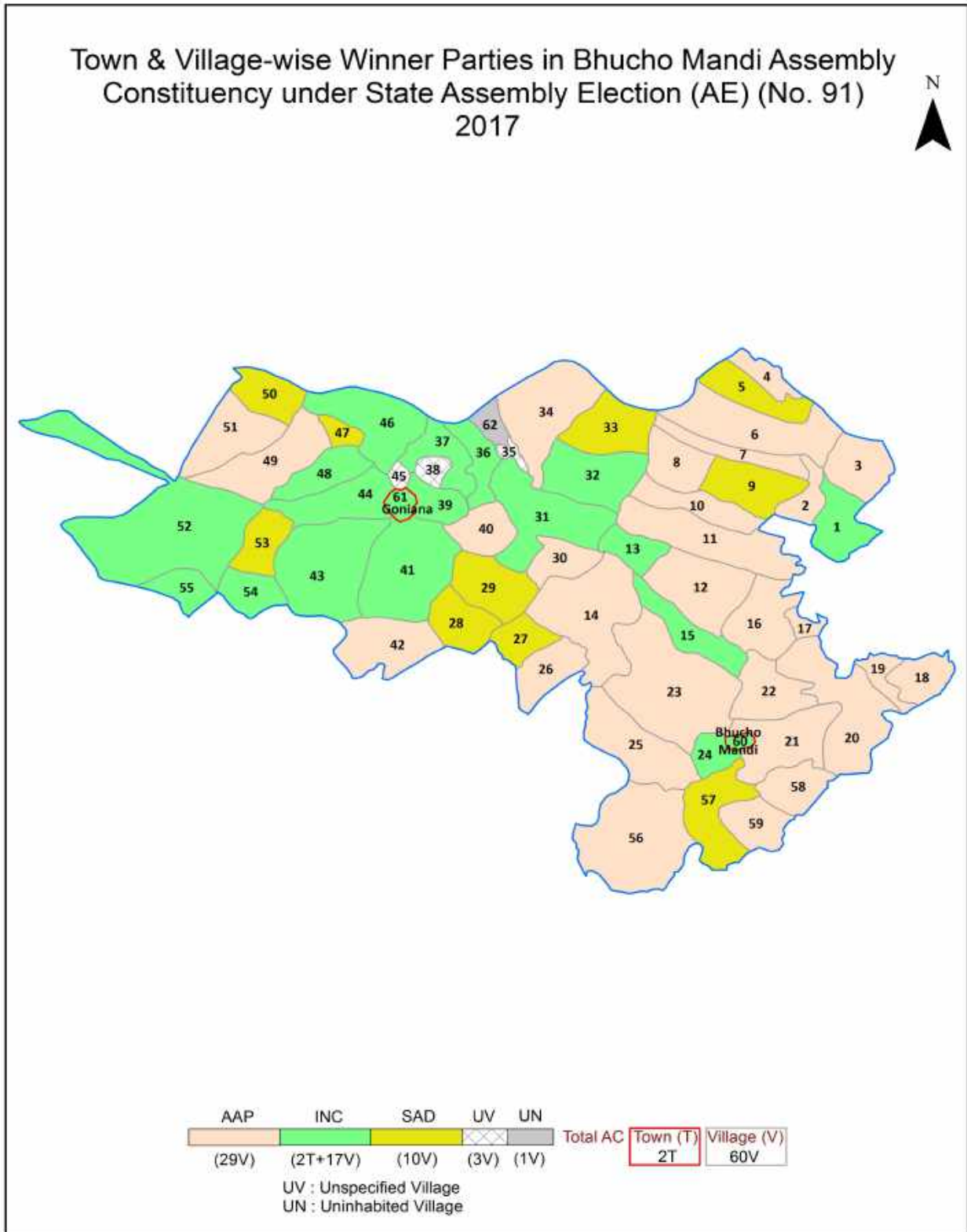
All rights reserved. No part of this book may be reproduced, stored in a retrieval system or transmitted in any form or by any means, mechanical photocopying, photographing, scanning, recording or otherwise without the prior written permission of the publisher. Please refer to Disclaimer at page no. 189 for the use of this publication.

Printed in India

Contents

No.	Particulars	Page No.
	Introduction	
1	Assembly Constituency - (Vidhan Sabha) at a Glance Features of Assembly as per Delimitation Commission of India (2008)	1-2
	Location and Political Maps	
2	Location Map Boundaries of Assembly Constituency - (Vidhan Sabha) in District Boundaries of Assembly Constituency under Parliamentary Constituency - (Lok Sabha) Town & Village-wise Winner Parties- 2024, 2022, 2019, 2017, 2014, 2012 and 2009	3-11
	Administrative Setup (2011)	
3	District Sub-district Towns Villages Inhabited Villages Uninhabited Villages Village Panchayat Intermediate Panchayat	12-16
	Demographics (2011)	
4	Population Households Rural/Urban Population Towns and Villages by Population Size Sex Ratio (Total & 0-6 Years) Religious Population Social Population Literacy Rate	17-18
	Electoral Features	
5	Important Dates of Last Elections Held Electors by Gender Service Electors Voters Voters Turnout Polling Stations & Average Number of Electors per Polling Station Electors by Age Group Present Elected Representatives	19-24
	Historical Summary Election Results	
6	Vote Share of Major Parties Winning Margin (Number & Percentage) Polarity of Parties Summary Result of Assembly Segment of Parliamentary Elections 2024, 2019, 2014 and 2009 Summary Result of Assembly Elections 2022, 2017 and 2012	25-34
	Polling Station Level Election Results	
7	Name and Number of Polling Station 2024, 2022, 2019, 2017, 2014, 2012 and 2009 Polling Station-wise Electors, Voters & Voters Turnout 2024, 2022, 2019, 2017, 2014, 2012 and 2009 Polling Station wise Elections Results 2024, 2022, 2019, 2017, 2014, 2012 and 2009	35-148
8	Panchayat Election Results Panchayat Result 2013	149-170
	Share of Assembly Constituency	
9	Share of Assembly Constituency - (Vidhan Sabha) in State, District and Parliamentary Constituency - (Lok Sabha)	171
	Socio-Economic Amenities (2011)	
10	Access to Administrative Units Agricultural, Manufacturing and Industrial Commodities Demographic Indicators Education Health & Manpower Drinking Water Supply Sanitation Entertainment and Recreations Infrastructure Power Food Allocation Distribution and Marketing of Agriculture Commodities Infrastructure Transport and Road Infrastructure Communication Banking and Financial Services Land Use Irrigation Source	173-187
11	Abbreviation & Sources	188
12	Disclaimer	189

Location & Political Map



Administrative Setup

List of Village Panchayat & Intermediate Panchayat (Block) Name- 2011

Village Name	Village Panchayat Name	Intermediate Panchayat Name
Ablu (174)	Ablu	Bathinda
Akalia Kalan (8)	Akalia Kalan	Bathinda
Akalia Khurd (7)	Akalia Khurd	Bathinda
Amargarh (161)	Amargarh	Bathinda
Bajoana (183)	Bajoana	Nathana
Balahar Mehma (170)	Balahar Mehma	Bathinda
Balahar Vinjhu (166)	Balahar Vinjhu	Bathinda
Bath (197)	Bath	Nathana
Bhaini (188)	Bhaini	Nathana
Bhokhra (160)	Bhokhra	Bathinda
Bhucho Kalan (201)	Bhucho Kalan	Nathana
Bhucho Khurd (207)	Bhucho Khurd	Nathana
Bibiwala (174)	Bibiwala	Nathana
Burj Dalla (184)	Burj Dalla	Nathana
Burj Kahan Singhwala (206)	Burj Kahan Singh Wala	Nathana
Chak Bakhtu (203)	Chak Bakhtu (203) 0087	Nathana
Chak Fateh Singhwala (205)	Chak Fateh Singhwala (205) 0086	Nathana
Chak Goniana kalan (164)	Chak Goniana Kalan	Bathinda
Chak Goniana Khurd (165)	Chak Goniana Khurd	Bathinda
Chak Jandanwala (156)	Chak Jandan Wala	Bathinda
Chak Ram Singhwala (204)	Chak Ram Singhwala (204) 0088	Nathana
Dan Singhwala (171)	Dan Singh Wala	Bathinda
Dhilwan (177)	Dhilwan	Nathana
Ganga (173)	Ganga	Bathinda
Ganga Nathana (180)	Ganga Nathana	Nathana
Giddar (181)	Giddar	Nathana
Gill Patti (71)	Gill Patti	Bathinda
Gobindpura (176)	Gobindpura	Nathana
Goniana Kalan (162)	Goniana Kalan	Bathinda

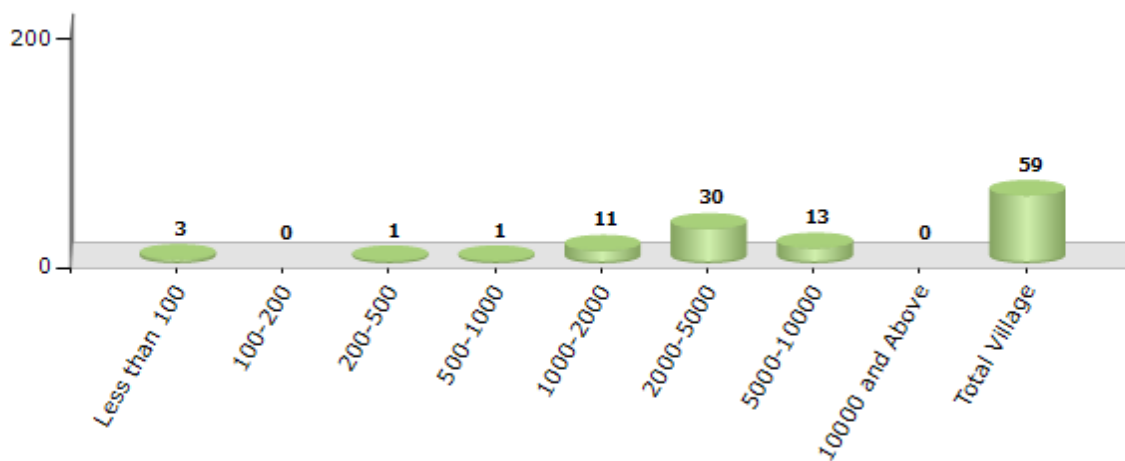
Contd....

Demographics

Number of Villages by Population Size - 2011

Less than 100	100-200	200-500	500-1000	1000-2000	2000-5000	5000-10000	10000 and Above	Total Village
3	0	1	1	11	30	13	0	59

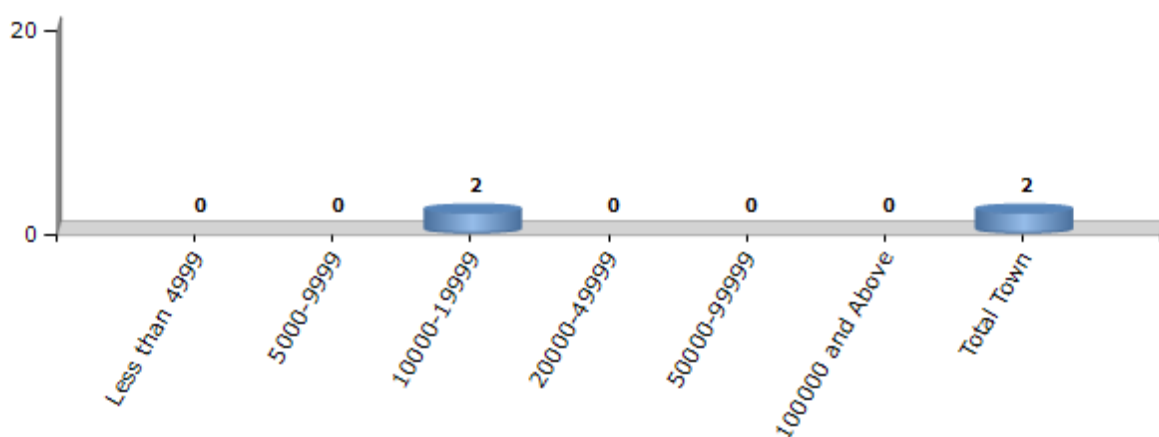
Number of Villages by Population Size - 2011



Number of Towns by Population Size - 2011

Less than 4999	5000-9999	10000-19999	20000-49999	50000-99999	100000 and Above	Total Town
0	0	2	0	0	0	2

Number of Towns by Population Size - 2011

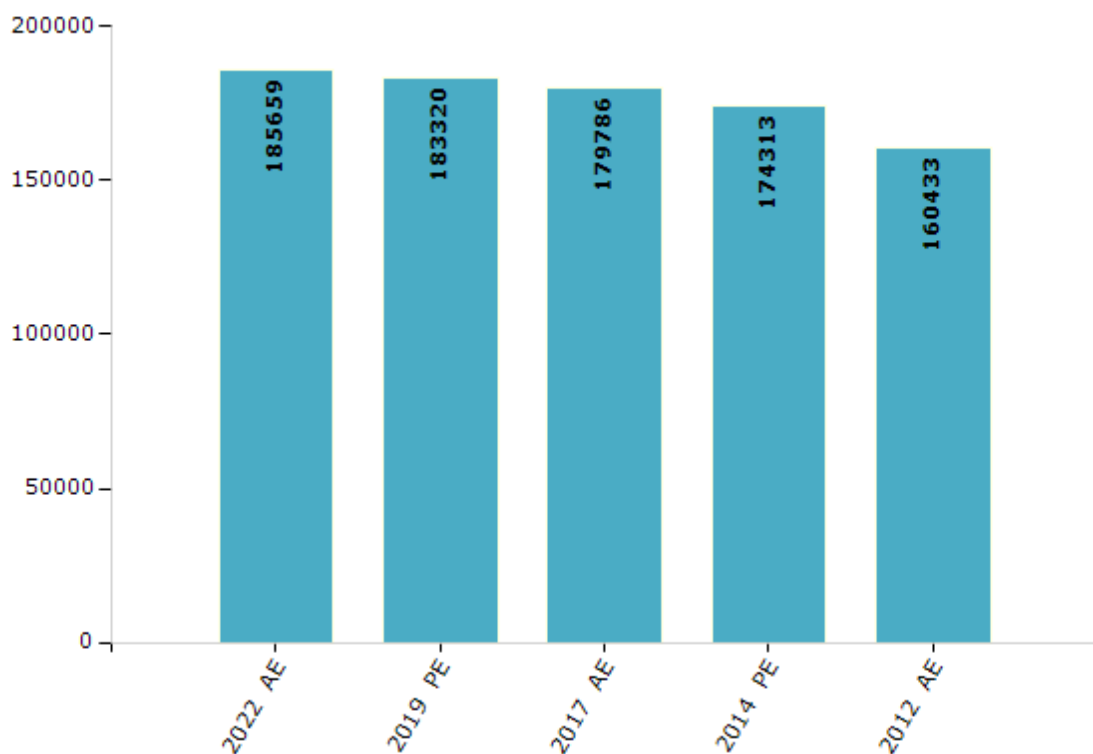


Electoral Features

Electors by Male & Female

Year	Male	Female	Others	Total	Year	Male	Female	Others	Total
2022 AE	97786	87870	3	185659	1992 AE	-	-	-	-
2019 PE	96676	86642	2	183320	1985 AE	-	-	-	-
2017 AE	95222	84560	4	179786	1980 AE	-	-	-	-
2014 PE	92452	81856	5	174313	1977 AE	-	-	-	-
2012 AE	85621	74812	0	160433	1972 AE	-	-	-	-
2009 PE	-	-	-	-	1969 AE	-	-	-	-
2007 AE	-	-	-	-	1967 AE	-	-	-	-
2004 PE	-	-	-	-	1962 AE	-	-	-	-
2002 AE	-	-	-	-	1957 AE	-	-	-	-
1999 PE	-	-	-	-	1952 AE	-	-	-	-
1997 AE	-	-	-	-					

Number of Electors



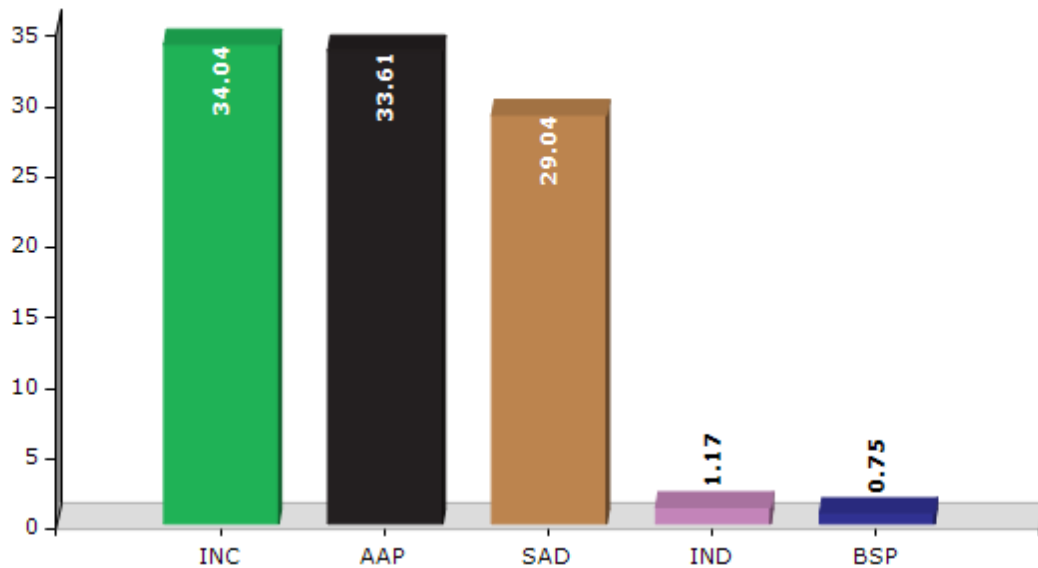
Note : AE : Assembly Election, PE : Assembly Segment of Parliamentary Election

Historical Summary Election Results

Summary Result of Assembly Election - 2017

Candidate Name	Party	Votes	Votes %
Pritam Singh Kotbhai	INC	51605	34.04
Jagsir Singh	AAP	50960	33.61
Harpreet Singh	SAD	44025	29.04
Kiranjit Singh Gehri	IND	1775	1.17
Mumtaj	BSP	1137	0.75
Surinder Pal Somi Tungwalia	AITC	985	0.65
Baldev Singh	IND	410	0.27
	NOTA	711	0.47

Votes Percentage of Top Parties - 2017



Polling Station Level Election Results

Number and Name of Polling Stations (PS) (2022)

Number of Polling Stations	Name of Polling Stations	Number of Polling Stations	Name of Polling Stations
1	Govt. Elementary School, Virkandi	22	Govt. Middle School, Kothe Koer Singh Wala
2	Govt. Sr.Sec. School, Ganga	23	Govt. Elementary School Kothe Chet Singh Wale
3	Govt. Sr.Sec. School, Ganga	24	Govt. Elementary School Kothe Chet Singh Wale
4	Govt. Elementary School, Ganga	25	Govt. Elementary School Kothe Phula Singh Wale
5	Govt. Elementary School, Daan Singh Wala	26	Govt. High School, Kothe Lal Singh Wale
6	Govt. High School, Daan Singh Wala	27	Govt. Elementary School Kothe Sandhuan Wale
7	Govt. Elementary School, Daan Singh Wala	28	Dharamshala, Mehma Sarkari
8	Govt. Elementary School, Aklia Khurd	29	Dharamshala, Mehma Sarkari
9	Govt. Sr.Sec. School, Aklia Kalan	30	Govt High School, Killi Nihal Singh
10	Govt. Sr.Sec. School, Aklia Kalan	31	Govt High School, Killi Nihal Singh
11	Govt. Sr.Sec. School, Aklia Kalan	32	Govt. Sr.Sec. School, Killi Nihal Singh
12	Govt. Elementary School, Aklia Kalan	33	Govt Middle School, Mehma Bhagwana
13	Govt. Elementary School, Balahar Mehma	34	Govt Middle School, Mehma Bhagwana
14	Govt. Elementary School, Balahar Mehma	35	Govt. Sr.Sec. School, Mehma Sarja
15	Govt. Elementary School, Mehma Sawai	36	Govt. Elementary School, Near Mandir, Mehma Sarja
16	Govt. Elementary School, Mehma Sawai	37	Govt. Sr.Sec. School, Mehma Sarja
17	Govt. Elementary School, Kothe Inder Singh Wala	38	Govt. Primary School (Branch), Mehma Sarja
18	Govt. High School, Kothe Natha Singh	39	Govt. Elementary School, Kothe Lakhi Jungle
19	Govt. High School, Kothe Natha Singh	40	Govt. Elementary School Kothe Nathiana
20	Govt. Elementary School, Ablu	41	Govt. Elementary School Kothe Nathiana
21	Govt. High School, Ablu	42	Govt. Sr.Sec. School, Sivian

Contd....

Polling Station Level Election Results

Polling Station-wise Votes Secured by Overall Top Five Parties in Bhucho Mandi Assembly in Assembly Election (AE) under Bathinda Parliamentary Constituency in Punjab (2022)

Number of Polling Station	Winner - Jagsir Singh (AAP)	Runner-up - Darshan Singh Kotfatta (SAD)	3rd - Pritam Singh Kotbhai (INC)	4th - Baldev Singh Akliya (IND)	5th - Rupinderjit Singh (BJP)	NOTA	Other	Total Votes Secured
36	314	114	118	12	10	13	12	593
37	509	130	153	20	5	3	9	829
38	460	196	163	39	0	7	7	872
39	330	166	128	20	7	8	5	664
40	280	288	46	3	1	3	4	625
41	281	294	21	3	0	3	7	609
42	470	112	51	0	6	7	6	652
43	410	123	142	1	2	8	2	688
44	556	116	61	3	2	7	1	746
45	569	241	88	3	10	6	3	920
46	602	131	108	5	8	9	4	867
47	425	221	114	3	6	10	3	782
48	424	178	106	6	3	2	4	723
49	321	364	101	3	4	5	2	800
50	429	265	120	8	10	8	16	856
51	510	197	125	2	4	13	8	859
52	545	228	127	16	6	3	3	928
53	496	180	108	11	0	4	4	803
54	477	209	183	17	3	10	6	905
55	381	166	261	6	15	15	10	854
56	406	155	159	4	6	5	3	738
57	285	131	153	6	16	8	3	602
58	208	157	109	1	0	3	2	480
59	446	240	131	10	25	7	11	870
60	237	101	42	0	28	1	1	410
61	333	142	171	2	15	8	13	684
62	461	193	104	3	138	3	3	905
63	257	80	106	2	91	3	2	541
64	477	124	182	3	113	9	9	917
65	511	166	156	5	86	7	8	939
66	543	197	146	9	23	5	6	929
67	364	87	164	1	175	4	5	800
68	388	160	88	5	4	4	7	656
69	319	194	170	6	17	4	3	713
70	381	201	152	5	2	8	3	752

Contd....

Polling Station Level Election Results

Winner, Runner-up and 3rd Party Position & Winning Margin According to Polling Stations in Bhucho Mandi Assembly in Assembly Election (AE) under Bathinda Parliamentary Constituency in Punjab (2022)

Polling Station Number	Winner Party	Winner Votes (%)	Runner-up Party	Runner-up Votes (%)	Winning Margin Votes (%)	Third Party	Third Party Votes (%)	Other Votes (%)
71	AAP	440 (60.44)	SAD	246 (33.79)	194 (26.65)	INC	18 (2.47)	24 (3.3)
72	AAP	392 (56.73)	SAD	237 (34.3)	155 (22.43)	INC	26 (3.76)	36 (5.21)
73	AAP	476 (61.82)	SAD	189 (24.55)	287 (37.27)	INC	88 (11.43)	17 (2.21)
74	AAP	429 (56.75)	SAD	252 (33.33)	177 (23.42)	INC	55 (7.28)	20 (2.65)
75	AAP	360 (61.02)	SAD	174 (29.49)	186 (31.53)	INC	50 (8.47)	6 (1.02)
76	AAP	307 (48.96)	SAD	228 (36.36)	79 (12.6)	INC	68 (10.85)	24 (3.83)
77	AAP	301 (43.75)	SAD	185 (26.89)	116 (16.86)	INC	130 (18.9)	72 (10.47)
78	AAP	546 (65.94)	SAD	132 (15.94)	414 (50)	INC	118 (14.25)	32 (3.86)
79	AAP	480 (54.3)	SAD	249 (28.17)	231 (26.13)	INC	113 (12.78)	42 (4.75)
80	AAP	466 (49.89)	SAD	265 (28.37)	201 (21.52)	INC	148 (15.85)	55 (5.89)
81	AAP	378 (50.53)	SAD	218 (29.14)	160 (21.39)	IND (BSA)	75 (10.03)	77 (10.29)
82	AAP	406 (54.21)	SAD	167 (22.3)	239 (31.91)	INC	108 (14.42)	68 (9.08)
83	AAP	317 (46.14)	SAD	259 (37.7)	58 (8.44)	INC	72 (10.48)	39 (5.68)
84	AAP	355 (51.98)	SAD	207 (30.31)	148 (21.67)	INC	75 (10.98)	46 (6.73)
85	AAP	498 (64.09)	SAD	184 (23.68)	314 (40.41)	INC	38 (4.89)	57 (7.34)
86	AAP	479 (64.38)	SAD	203 (27.28)	276 (37.1)	IND (BSA)	27 (3.63)	35 (4.7)
87	AAP	497 (62.52)	SAD	218 (27.42)	279 (35.1)	INC	44 (5.53)	36 (4.53)
88	AAP	571 (63.59)	SAD	195 (21.71)	376 (41.88)	INC	77 (8.57)	55 (6.12)
89	AAP	439 (50.46)	SAD	277 (31.84)	162 (18.62)	INC	127 (14.6)	27 (3.1)
90	AAP	458 (53.01)	SAD	197 (22.8)	261 (30.21)	INC	164 (18.98)	45 (5.21)
91	AAP	460 (53.3)	SAD	237 (27.46)	223 (25.84)	INC	132 (15.3)	34 (3.94)
92	AAP	478 (55.45)	SAD	269 (31.21)	209 (24.24)	INC	76 (8.82)	39 (4.52)
93	AAP	426 (61.83)	SAD	152 (22.06)	274 (39.77)	INC	89 (12.92)	22 (3.19)
94	AAP	428 (71.1)	SAD	89 (14.78)	339 (56.32)	INC	46 (7.64)	39 (6.48)
95	AAP	342 (52.53)	SAD	151 (23.2)	191 (29.33)	INC	124 (19.05)	34 (5.22)
96	AAP	450 (55.08)	SAD	198 (24.24)	252 (30.84)	INC	154 (18.85)	15 (1.84)
97	AAP	490 (55.87)	SAD	253 (28.85)	237 (27.02)	INC	107 (12.2)	27 (3.08)
98	AAP	454 (55.57)	SAD	258 (31.58)	196 (23.99)	INC	72 (8.81)	33 (4.04)
99	AAP	479 (56.82)	SAD	217 (25.74)	262 (31.08)	INC	113 (13.4)	34 (4.03)
100	AAP	496 (53.91)	INC	220 (23.91)	276 (30)	SAD	166 (18.04)	38 (4.13)
101	AAP	562 (59.79)	INC	189 (20.11)	373 (39.68)	SAD	162 (17.23)	27 (2.87)
102	AAP	288 (41.08)	SAD	223 (31.81)	65 (9.27)	INC	167 (23.82)	23 (3.28)
103	AAP	245 (38.83)	SAD	208 (32.96)	37 (5.87)	INC	164 (25.99)	14 (2.22)
104	AAP	463 (71.23)	SAD	90 (13.85)	373 (57.38)	INC	86 (13.23)	11 (1.69)
105	AAP	343 (58.43)	SAD	168 (28.62)	175 (29.81)	INC	61 (10.39)	15 (2.56)

Contd....

Socio-Economic Amenities - Rural

Access to Education Facilities

Particulars	Number of Villages (% of Population)				
	Available	Not Available	If Not Available (Distance of Nearest Facility)		
			A	B	C
Govt. Primary School	54 (99)	5 (1)	2 (0)	0 (0)	0 (0)
Private Primary School	29 (61)	30 (39)	0 (0)	1 (0)	0 (0)
Govt. Middle School	36 (66)	23 (34)	12 (14)	0 (0)	0 (0)
Private Middle School	14 (34)	45 (66)	1 (0)	1 (0)	0 (0)
Govt. Secondary School	32 (73)	27 (27)	17 (16)	7 (7)	0 (0)
Private Secondary School	12 (35)	47 (65)	0 (0)	2 (0)	0 (0)
Govt. Senior Secondary School	14 (42)	45 (58)	23 (33)	19 (25)	1 (1)
Private Senior Secondary School	1 (5)	58 (95)	0 (0)	2 (0)	0 (0)
Govt. Arts and Science Degree College	0 (0)	59 (100)	2 (5)	12 (19)	42 (71)
Private Arts and Science Degree College	0 (0)	59 (100)	0 (0)	0 (0)	3 (5)
Govt. Engineering College	0 (0)	59 (100)	2 (2)	0 (0)	5 (12)
Private Engineering College	0 (0)	59 (100)	0 (0)	8 (19)	44 (67)
Govt. Medicine College	0 (0)	59 (100)	0 (0)	0 (0)	4 (9)
Private Medicine College	0 (0)	59 (100)	0 (0)	7 (15)	48 (76)
Govt. Management Institute	0 (0)	59 (100)	0 (0)	1 (4)	0 (0)
Private Management Institute	2 (2)	57 (98)	1 (0)	12 (21)	43 (73)
Govt. Polytechnic	0 (0)	59 (100)	0 (0)	3 (5)	6 (12)
Private Polytechnic	4 (7)	55 (93)	2 (4)	9 (18)	35 (56)
Govt. Vocational Training School/ITI	1 (2)	58 (98)	0 (0)	10 (20)	42 (71)
Private Vocational Training School/ITI	0 (0)	59 (100)	0 (0)	0 (0)	6 (7)
Govt. Non Formal Training Centre	0 (0)	59 (100)	0 (0)	7 (11)	7 (11)
Private Non Formal Training Centre	0 (0)	59 (100)	3 (6)	10 (19)	32 (52)
Govt. School For Disabled	0 (0)	59 (100)	0 (0)	3 (10)	32 (53)
Private School For Disabled	0 (0)	59 (100)	0 (0)	5 (9)	19 (28)
Government Others	0 (0)	59 (100)	0 (0)	0 (0)	0 (0)
Private Others	0 (0)	59 (100)	0 (0)	8 (19)	51 (81)

Note : Distance A : Less than 5 km; B : Between 5-10 km; C : 10+ km.; Source : Data Analysis is based on 2011 Census.

DISCLAIMER

The Terms of Use and Disclaimer of Datanet India Private Limited (hereinafter referred to as "Datanet") for use of this analysis report of **Bhucho Mandi Assembly Constituency (Bhucho Mandi Vidhan Sabha)** :-

1. **Assembly Factbook™** is a Registered Trade Mark owned by Datanet.
2. All the maps are sketched and graphical representation only and have not been drawn to the scale and also not to represent the actual geographical area or boundary of the unit.
3. The data for the aforesaid analysis is based on authentic sources and has been culled from the various publications of Census, CSO and NSSO for district and block level data, various central and state government departments, Central & State Elections Commissions and the concerned Returning Officers' releases, Electoral Rolls, Election results and allied publications, internal assessment, surveys, estimates and analysis. Therefore, certain adjustment of data at micro level may have been done to arrive closer to the macro data.
4. Data have been provided on an "As Is" and "As AVAILABLE" basis
5. The colours shown in the maps or diagram and charts of a particular party, alliance or AC are indicative and do not represent them.
6. This publication which includes maps, sheets, graphs and data would be the property under copyright of Datanet only. The user may use these for its internal study, analysis and research purposes. It's public display, re-selling or any commercial uses by the user are not allowed.
7. Datanet has taken due care and caution in compilation and processing of data and allied information, but does not guarantee the accuracy, adequacy or completeness of any information/analysis and will be not responsible for any errors or omissions or for the results obtained from the use of such information/analysis.
8. All the contents for the publication have been culled from various authentic sources and Datanet reasonably believes such sources to be reliable, but does not make any representations, express or implied as to the accuracy or fitness of use of such information. The information or contents of the information/analysis do not constitute advice and should not be relied upon in making (or refraining from making) any decision. Any reliance placed upon the information provided by Datanet is the sole responsibility and strictly at the user's risk.
9. In no event will Datanet be liable for any damages (including, without limitation, damages for loss of business projects, or loss of profits) arising in contract, tort or otherwise from the use of or inability to use any of its contents, or from any action taken (or refrained from being taken) as a result of using the analysis or any of its contents. Datanet its directors, owners, editors, officials, employees, distributor and agents or any associate will not be liable for any errors in the information contained or any consequences arising from the use of the contents of the provided information/analysis.
10. If any provision of these terms and conditions is held invalid or illegal or unenforceable for any reason by any court of competent jurisdiction, such provision shall be severed and the remainder of provisions of the terms and conditions shall continue in full force and effect as if the Term of Use had been executed with the invalid, illegal or unenforceable provision eliminated.
11. If there are any discrepancies in the information provided, please bring it to attention of Datanet for suitable rectification measures.

**Buy Online This Complete Book At
Datanet India eBooks Store**


www.indiastatpublications.com

or go directly at

[http://www.indiastatpublications.com/
Assembly_factbook/Punjab/Bathinda/ Bhucho_Mandi](http://www.indiastatpublications.com/Assembly_factbook/Punjab/Bathinda/Bhucho_Mandi)

 **indiastat**elections

ISBN : 978-93-5822-412-2



9 789358 122412