



Punjab

# Assembly Factbook™

Budhlada Assembly Constituency



Key Electoral Data of Budhlada  
Assembly Constituency (Vidhan Sabha)

Punjab

# **Assembly Factbook™**

Budhlada Assembly Constituency



Budhlada Vidhan Sabha

**Editor & Director**

Dr. R.K. Thukral

**Research Editor**

Dr. Shafeeq Rahman

**Compiled, Researched and Published by  
Datanet India Pvt. Ltd.**

D-100, 1st Floor,

Okhla Industrial Area, Phase-I,

New Delhi- 110020.

Ph.: 91-11- 43580781-84

Email : support@indiastatpublications.com

Website : www.indiastatelections.com

**Online Book Store :**

www.indiastatpublications.com

**Report No. :** AFB/PB-098-0125

**ISBN :** 978-93-5822-550-1

**First Edition :** January, 2018

**Eighth Updated Edition :** January, 2025

**Price :** Rs.11500/-

US\$ 310

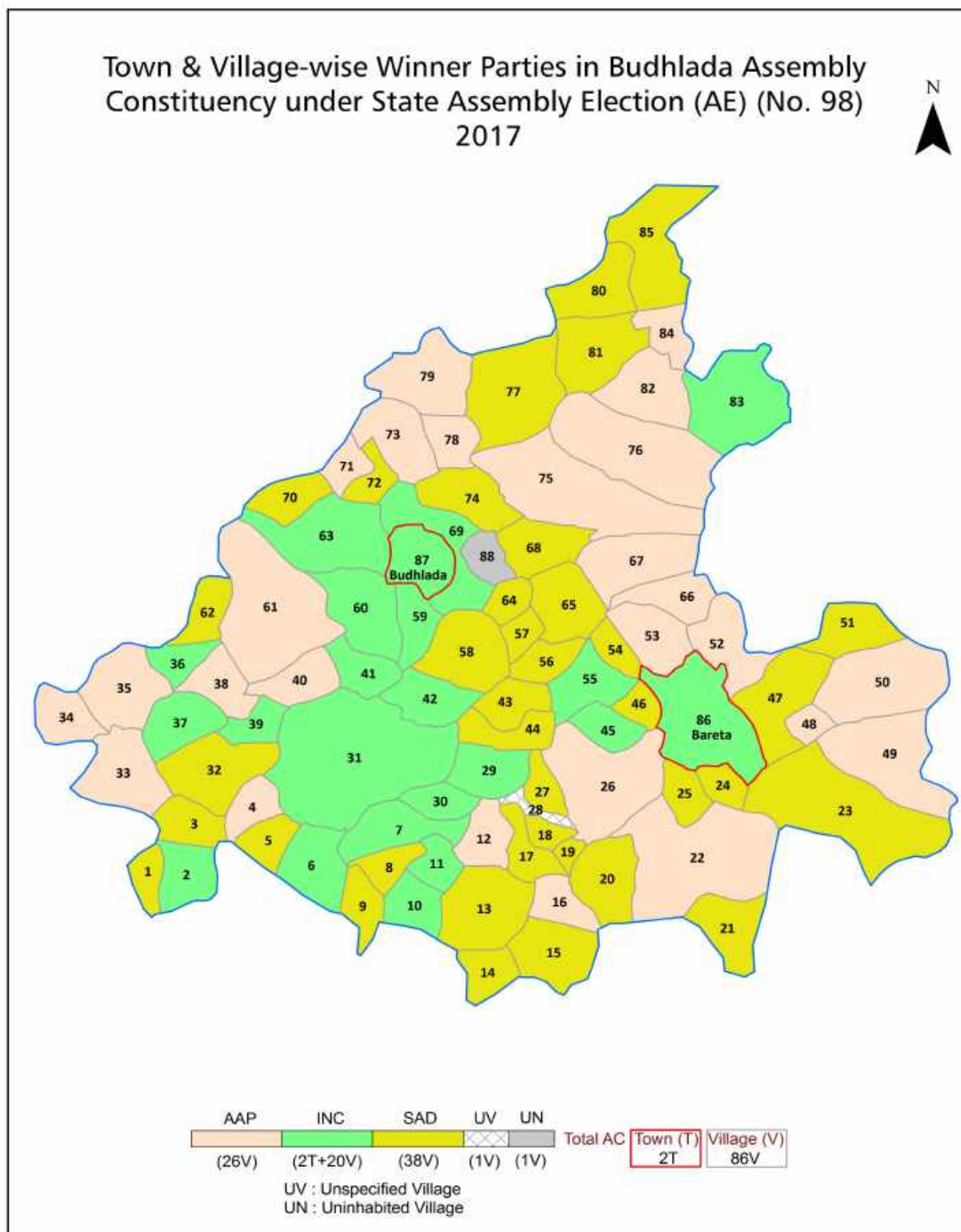
© **Datanet India Pvt. Ltd.**

All rights reserved. No part of this book may be reproduced, stored in a retrieval system or transmitted in any form or by any means, mechanical photocopying, photographing, scanning, recording or otherwise without the prior written permission of the publisher. Please refer to Disclaimer at page no. 213 for the use of this publication.

Printed in India

No.	Particulars	Page No.
	<b>Introduction</b>	
1	Assembly Constituency - (Vidhan Sabha) at a Glance   Features of Assembly as per Delimitation Commission of India (2008)	1-2
	<b>Location and Political Maps</b>	
2	Location Map   Boundaries of Assembly Constituency - (Vidhan Sabha) in District   Boundaries of Assembly Constituency under Parliamentary Constituency - (Lok Sabha)   Town & Village-wise Winner Parties- 2024, 2022, 2019, 2017, 2014, 2012 and 2009	3-11
	<b>Administrative Setup (2011)</b>	
3	District   Sub-district   Towns   Villages   Inhabited Villages   Uninhabited Villages   Village Panchayat   Intermediate Panchayat	12-17
	<b>Demographics (2011)</b>	
4	Population   Households   Rural/Urban Population   Towns and Villages by Population Size   Sex Ratio (Total & 0-6 Years)   Religious Population   Social Population   Literacy Rate	18-19
	<b>Electoral Features</b>	
5	Important Dates of Last Elections Held   Electors by Gender   Service Electors   Voters   Voters Turnout   Polling Stations & Average Number of Electors per Polling Station   Electors by Age Group   Present Elected Representatives	20-25
	<b>Historical Summary Election Results</b>	
6	Vote Share of Major Parties   Winning Margin (Number & Percentage)   Polarity of Parties   Summary Result of Assembly Segment of Parliamentary Elections 2024, 2019, 2014, 2009, 2004 and 1999   Summary Result of Assembly Elections 2022, 2017, 2012, 2007, 2002, 1997, 1992, 1985, 1980, 1977, 1972, 1969, 1967 and 1962	26-48
	<b>Polling Station Level Election Results</b>	
7	Name and Number of Polling Station 2024, 2022, 2019, 2017, 2014, 2012 and 2009   Polling Station-wise Electors, Voters & Voters Turnout 2024, 2022, 2019, 2017, 2014, 2012 and 2009   Polling Station wise Elections Results 2024, 2022, 2019, 2017, 2014, 2012 and 2009	49-168
8	<b>Panchayat Election Results</b> Panchayat Result 2013	169-194
	<b>Share of Assembly Constituency</b>	
9	Share of Assembly Constituency - (Vidhan Sabha) in State, District and Parliamentary Constituency - (Lok Sabha)	195
	<b>Socio-Economic Amenities (2011)</b>	
10	Access to Administrative Units   Agricultural, Manufacturing and Industrial Commodities   Demographic Indicators   Education   Health & Manpower   Drinking Water Supply   Sanitation   Entertainment and Recreations Infrastructure   Power   Food Allocation Distribution and Marketing of Agriculture Commodities Infrastructure   Transport and Road Infrastructure   Communication   Banking and Financial Services   Land Use   Irrigation Source	197-211
11	<b>Abbreviation &amp; Sources</b>	212
12	<b>Disclaimer</b>	213

## Location & Political Map





## Administrative Setup

### List of Village Panchayat & Intermediate Panchayat (Block) Name- 2011

Village Name	Village Panchayat Name	Intermediate Panchayat Name
Achanak (142)	Achanak	Budhlada
Ahmadpur (232)	Ahmadpur	Budhlada
Akanwali (124)	Akanwali	Budhlada
Akbarpur Khudal (171)	Akbarpur Khudal	Budhlada
Alampur Bodla (350)	Alampur Bodla	Budhlada
Alampur Mandran (131)	Alampur Mandran	Budhlada
Andianwali (157)	Andianwali (157)	Budhlada
Bachhoana (220)	Bachhoana	Budhlada
Bahadarpur (168)	Bahadarpur	Budhlada
Bakhshiwala (173)	Bakhshiwala	Budhlada
Barah (126)	Barah	Budhlada
Bhadra (36)	Bhadra	Budhlada
Bhakhrial (159)	Bhakhrial (159)	Budhlada
Bhawa (155)	Bhawa (155)	Budhlada
Birewala Dogran (154)	Birewala Dogran (154)	Budhlada
Biroke Kalan (38)	Biroke Kalan	Budhlada
Boha (137)	Boha (137)	Budhlada
Borawal (40)	Borawal	Budhlada
Budhlada (R) (229)	Budhlada	Budhlada
Chak Alisher (156)	Chak Alisher (156)	Budhlada
Chakan (221)	Chakan	Budhlada
Dalelwala (158)	Dalelwala (158)	Jhunir
Dariapur (225)	Dariapur	Budhlada
Datewas (223)	Datewas	Budhlada
Dharampura (161)	Dharampura	Budhlada
Dialpura (167)	Dialpura (167)	Budhlada
Dodra (219)	Dodra	Budhlada
Faridke (134)	Faridke (134) 0002	Budhlada
Gamiwala (147)	Gamiwala (147)	Budhlada

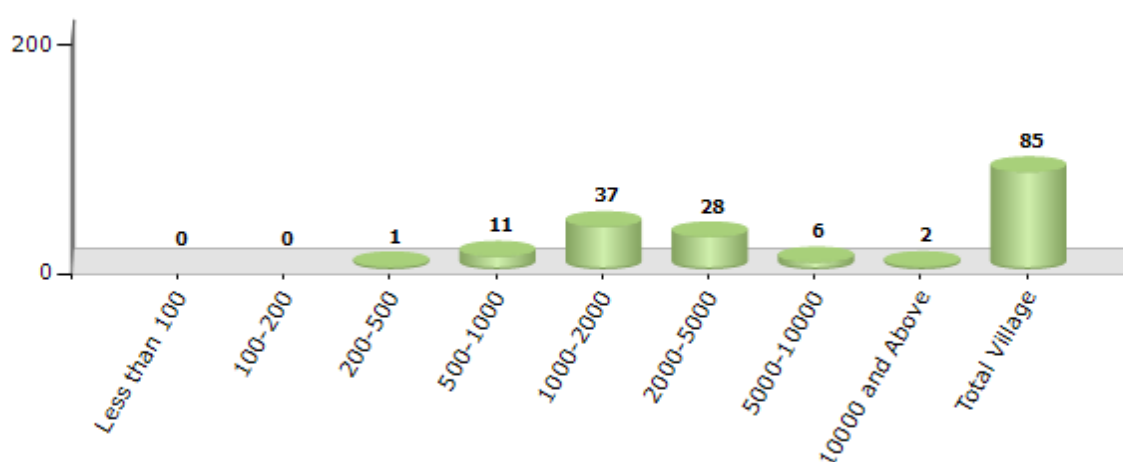
Contd....

## Demographics

### Number of Villages by Population Size - 2011

Less than 100	100-200	200-500	500-1000	1000-2000	2000-5000	5000-10000	10000 and Above	Total Village
0	0	1	11	37	28	6	2	85

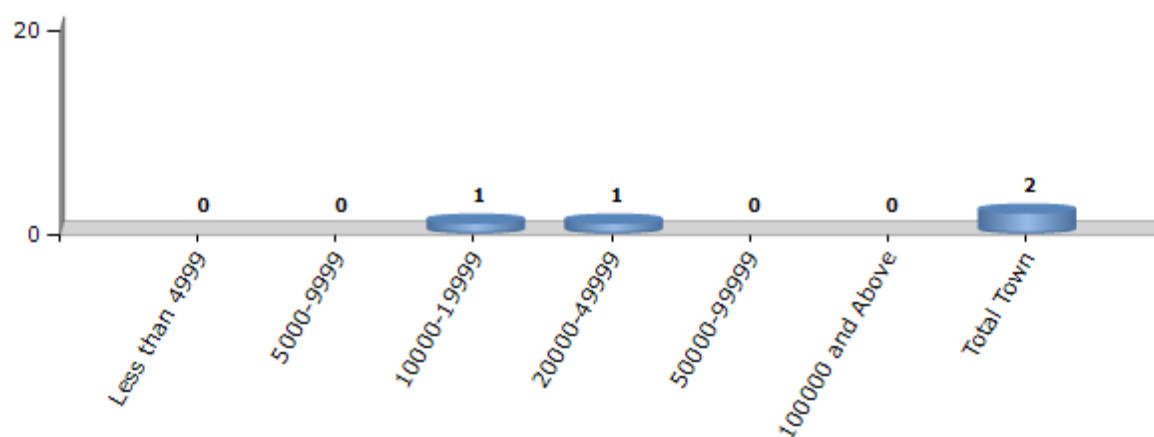
Number of Villages by Population Size - 2011



### Number of Towns by Population Size - 2011

Less than 4999	5000-9999	10000-19999	20000-49999	50000-99999	100000 and Above	Total Town
0	0	1	1	0	0	2

Number of Towns by Population Size - 2011



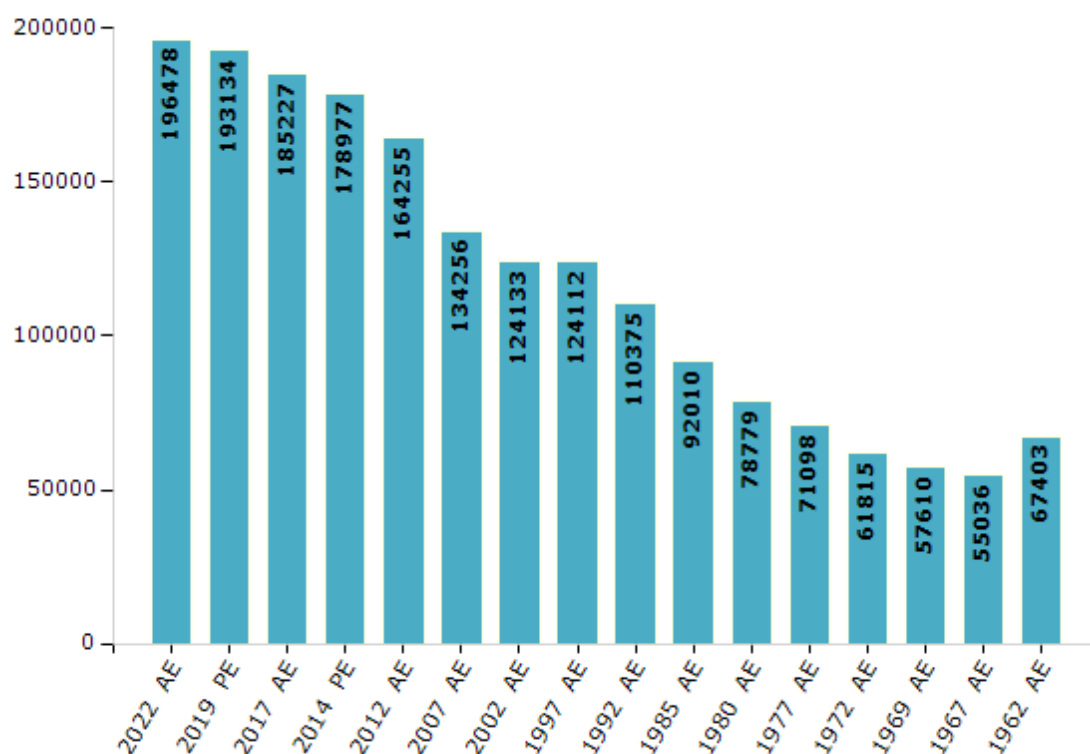
## Electoral Features

### Electors by Male & Female

Year	Male	Female	Others	Total
2022 AE	104986	91488	4	196478
2019 PE	103444	89688	2	193134
2017 AE	99483	85740	4	185227
2014 PE	96008	82967	2	178977
2012 AE	88641	75614	0	164255
2009 PE	-	-	-	-
2007 AE	70824	63432	-	134256
2004 PE	-	-	-	-
2002 AE	65309	58824	-	124133
1999 PE	-	-	-	-
1997 AE	66186	57926	-	124112

Year	Male	Female	Others	Total
1992 AE	60056	50319	-	110375
1985 AE	50710	41300	-	92010
1980 AE	43270	35509	-	78779
1977 AE	39362	31736	-	71098
1972 AE	34431	27384	-	61815
1969 AE	32333	25277	-	57610
1967 AE	-	-	-	55036
1962 AE	-	-	-	67403
1957 AE	-	-	-	-
1952 AE	-	-	-	-

Number of Electors



**Note :** AE : Assembly Election, PE : Assembly Segment of Parliamentary Election

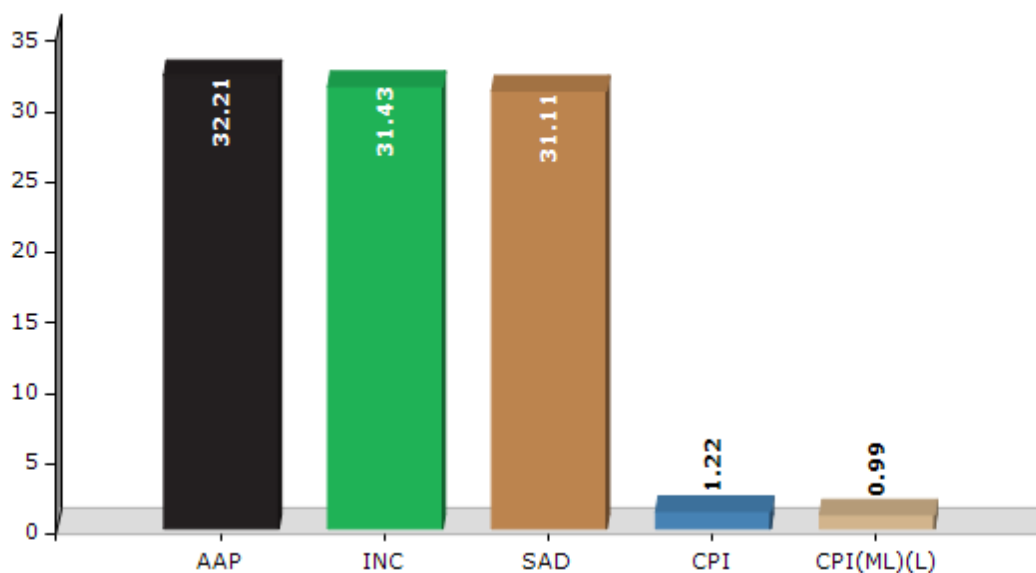


## Historical Summary Election Results

### Summary Result of Assembly Election - 2017

Candidate Name	Party	Votes	Votes %
Budh Ram	AAP	52265	32.21
Ranjit Kaur Bhatti	INC	50989	31.43
Nishan Singh	SAD	50477	31.11
Krishan Singh	CPI	1986	1.22
Bhagwant Singh Samao	CPI(ML)(L)	1601	0.99
Ranjit Singh	SAD(M)	1383	0.85
Sher Singh	BSP	1074	0.66
Kala Singh	IND	651	0.4
Kirpal Singh	APPA	549	0.34
Lachhman Singh Mal Singh Wala	AITC	491	0.3
	NOTA	778	0.48

Votes Percentage of Top Parties - 2017



## Polling Station Level Election Results

### Number and Name of Polling Stations (PS) (2022)

Number of Polling Stations	Name of Polling Stations	Number of Polling Stations	Name of Polling Stations
1	Govt. High School Heron Khurd	22	Govt. High School, Gurne Kalan
2	Govt. High School Heron Khurd	23	Govt. High School, Gurne Kalan
3	Govt. Primary School Khiwa Mihan Singh Wala	24	Govt. Primary School Jitgarh Alise Biroke Khurd
4	Govt, High School, Guraddi	25	Govt. High School, Bachhoana
5	Govt, High School, Guraddi	26	Govt. High School, Bachhoana
6	Govt. Primary School, Guraddi	27	Govt Primary School Bachhoana
7	Govt, High School, Kanakwal Chehlan	28	Govt Primary School Bachhoana
8	Govt, High School, Kanakwal Chehlan	29	Govt. Primary School Ranghrial
9	Govt. Primary School Alampur Bodla	30	Govt. Primary School Ranghrial
10	Govt. Secondary School, Bhadra	31	Govt. High School, Ralli
11	Govt. Secondary School, Bhadra	32	Govt. High School, Ralli
12	Govt. High School, Dodra	33	Govt. Primary School Chakk Bhaike
13	Govt. High School, Dodra	34	Govt. Primary School Chakk Bhaike
14	Govt. Primary School Dodra	35	Govt. Primary School Gurne Khurd
15	Govt. Primary School Biroke Kalan	36	Govt. Primary School Gurne Khurd
16	Govt, Secondary School, Biroke Kalan	37	Govt. Primary School Hasanpur
17	Govt, Secondary School, Biroke Kalan	38	Govt. Primary School Kulehri
18	Govt, Primary School, Borawal	39	Govt. Primary School Kulehri
19	Govt, High School, Borawal	40	Govt. High School, Ahmedpur
20	Govt, High School, Borawal	41	Govt. High School, Ahmedpur
21	Govt. Primary School Gurne Kalan	42	Govt. Primary School Ahmedpur

Contd....

## Polling Station Level Election Results

### Polling Station-wise Votes Secured by Overall Top Five Parties in Budhlada Assembly in Assembly Election (AE) under Bathinda Parliamentary Constituency in Punjab (2022)

Number of Polling Station	Winner - Budh Ram (AAP)	Runner-up - Dr. Nishan Singh Hakamwala (SAD)	3rd - Dr. Ranvir Kaur Mian (INC)	4th - Paramjeet Kaur (IND)	5th - Krishan Singh Chouhan (CPI)	NOTA	Other	Total Votes Secured
36	349	30	67	15	13	3	27	504
37	280	101	18	9	1	2	410	821
38	284	145	94	35	6	3	7	574
39	294	86	82	26	3	2	25	518
40	467	176	73	18	7	1	8	750
41	497	96	86	9	5	8	4	705
42	505	119	106	7	10	5	7	759
43	442	93	150	10	11	2	15	723
44	345	178	174	19	25	6	21	768
45	341	168	181	5	10	7	10	722
46	392	144	114	18	8	3	7	686
47	442	140	127	27	10	4	10	760
48	603	136	117	8	4	9	13	890
49	443	347	139	6	4	6	22	967
50	438	170	144	8	14	3	9	786
51	436	239	67	5	7	3	22	779
52	319	231	114	5	8	9	13	699
53	168	149	165	8	3	6	5	504
54	303	98	75	7	3	3	9	498
55	417	255	71	7	1	7	21	779
56	284	151	111	2	12	1	14	575
57	303	96	127	4	5	8	74	617
58	288	76	66	17	7	9	32	495
59	415	201	94	9	3	10	18	750
60	449	171	109	11	5	3	34	782
61	486	159	168	11	11	13	33	881
62	472	113	137	0	5	2	52	781
63	326	98	130	23	7	12	26	622
64	413	116	102	18	13	4	11	677
65	353	147	134	14	11	5	19	683
66	338	142	185	25	10	6	30	736
67	536	105	75	26	13	6	6	767
68	403	133	144	8	8	8	18	722
69	375	142	114	8	3	3	13	658
70	405	73	142	0	5	6	40	671

Contd....

## Polling Station Level Election Results

**Winner, Runner-up and 3rd Party Position & Winning Margin According to Polling Stations in Budhlada Assembly in Assembly Election (AE) under Bathinda Parliamentary Constituency in Punjab (2022)**

Polling Station Number	Winner Party	Winner Votes (%)	Runner-up Party	Runner-up Votes (%)	Winning Margin Votes (%)	Third Party	Third Party Votes (%)	Other Votes (%)
71	AAP	468 (61.9)	INC	148 (19.58)	320 (42.32)	SAD	100 (13.23)	40 (5.29)
72	AAP	422 (58.45)	INC	136 (18.84)	286 (39.61)	SAD	93 (12.88)	71 (9.83)
73	AAP	313 (45.3)	INC	198 (28.65)	115 (16.65)	SAD	134 (19.39)	46 (6.66)
74	AAP	415 (52.53)	INC	255 (32.28)	160 (20.25)	SAD	90 (11.39)	30 (3.8)
75	AAP	319 (43.17)	INC	205 (27.74)	114 (15.43)	SAD	121 (16.37)	94 (12.72)
76	AAP	421 (72.34)	SAD	70 (12.03)	351 (60.31)	INC	64 (11)	27 (4.64)
77	AAP	503 (58.02)	SAD	206 (23.76)	297 (34.26)	INC	84 (9.69)	74 (8.54)
78	AAP	533 (59.62)	SAD	219 (24.5)	314 (35.12)	INC	80 (8.95)	62 (6.94)
79	AAP	380 (48.97)	SAD	251 (32.35)	129 (16.62)	INC	93 (11.98)	52 (6.7)
80	AAP	449 (56.48)	SAD	177 (22.26)	272 (34.22)	INC	109 (13.71)	60 (7.55)
81	AAP	362 (67.29)	INC	85 (15.8)	277 (51.49)	SAD	63 (11.71)	28 (5.2)
82	AAP	322 (59.41)	INC	109 (20.11)	213 (39.3)	SAD	76 (14.02)	35 (6.46)
83	AAP	485 (56)	SAD	208 (24.02)	277 (31.98)	INC	80 (9.24)	93 (10.74)
84	AAP	446 (58.15)	SAD	163 (21.25)	283 (36.9)	INC	101 (13.17)	57 (7.43)
85	AAP	504 (57.14)	SAD	174 (19.73)	330 (37.41)	INC	146 (16.55)	58 (6.58)
86	AAP	369 (47.01)	SAD	211 (26.88)	158 (20.13)	INC	119 (15.16)	86 (10.96)
87	AAP	597 (66.41)	IND (PK)	148 (16.46)	449 (49.95)	SAD	73 (8.12)	81 (9.01)
88	AAP	563 (59.51)	SAD	178 (18.82)	385 (40.69)	IND (PK)	78 (8.25)	127 (13.42)
89	AAP	506 (52.44)	SAD	241 (24.97)	265 (27.47)	INC	105 (10.88)	113 (11.71)
90	AAP	553 (60.17)	SAD	210 (22.85)	343 (37.32)	INC	68 (7.4)	88 (9.58)
91	AAP	353 (49.3)	INC	147 (20.53)	206 (28.77)	SAD	108 (15.08)	108 (15.08)
92	AAP	449 (59.55)	INC	178 (23.61)	271 (35.94)	SAD	76 (10.08)	51 (6.76)
93	AAP	424 (59.55)	SAD	181 (25.42)	243 (34.13)	INC	69 (9.69)	38 (5.34)
94	AAP	447 (63.22)	SAD	147 (20.79)	300 (42.43)	INC	74 (10.47)	39 (5.52)
95	AAP	345 (53.32)	SAD	131 (20.25)	214 (33.07)	IND (PK)	62 (9.58)	109 (16.85)
96	AAP	394 (58.2)	CPI	100 (14.77)	294 (43.43)	SAD	73 (10.78)	110 (16.25)
97	AAP	412 (49.28)	SAD	188 (22.49)	224 (26.79)	INC	132 (15.79)	104 (12.44)
98	AAP	506 (57.24)	SAD	175 (19.8)	331 (37.44)	INC	110 (12.44)	93 (10.52)
99	AAP	376 (45.25)	SAD	321 (38.63)	55 (6.62)	IND (PK)	85 (10.23)	49 (5.9)
100	AAP	348 (45.31)	SAD	206 (26.82)	142 (18.49)	INC	136 (17.71)	78 (10.16)
101	AAP	394 (57.69)	SAD	143 (20.94)	251 (36.75)	INC	81 (11.86)	65 (9.52)
102	AAP	364 (52.98)	SAD	167 (24.31)	197 (28.67)	INC	100 (14.56)	56 (8.15)
103	AAP	444 (61.33)	SAD	177 (24.45)	267 (36.88)	INC	63 (8.7)	40 (5.52)
104	AAP	322 (51.03)	INC	142 (22.5)	180 (28.53)	SAD	131 (20.76)	36 (5.71)
105	AAP	300 (54.95)	SAD	161 (29.49)	139 (25.46)	INC	73 (13.37)	12 (2.2)

Contd....

## Socio-Economic Amenities - Rural

### Access to Education Facilities

Particulars	Number of Villages (% of Population)				
	Available	Not Available	If Not Available (Distance of Nearest Facility)		
			A	B	C
Govt. Primary School	85 (100)	0 (0)	0 (0)	0 (0)	0 (0)
Private Primary School	37 (65)	48 (35)	0 (0)	0 (0)	0 (0)
Govt. Middle School	60 (85)	25 (15)	21 (13)	0 (0)	0 (0)
Private Middle School	20 (41)	65 (59)	1 (1)	0 (0)	0 (0)
Govt. Secondary School	38 (67)	47 (33)	32 (22)	9 (6)	0 (0)
Private Secondary School	15 (32)	70 (68)	1 (1)	2 (2)	0 (0)
Govt. Senior Secondary School	15 (32)	70 (68)	29 (28)	23 (22)	2 (2)
Private Senior Secondary School	9 (21)	76 (79)	4 (5)	7 (5)	0 (0)
Govt. Arts and Science Degree College	0 (0)	85 (100)	3 (8)	17 (24)	64 (67)
Private Arts and Science Degree College	0 (0)	85 (100)	0 (0)	0 (0)	1 (1)
Govt. Engineering College	0 (0)	85 (100)	0 (0)	2 (3)	21 (24)
Private Engineering College	0 (0)	85 (100)	2 (8)	8 (10)	52 (55)
Govt. Medicine College	0 (0)	85 (100)	0 (0)	0 (0)	45 (59)
Private Medicine College	0 (0)	85 (100)	0 (0)	0 (0)	40 (41)
Govt. Management Institute	0 (0)	85 (100)	0 (0)	3 (2)	56 (62)
Private Management Institute	0 (0)	85 (100)	0 (0)	2 (3)	24 (34)
Govt. Polytechnic	0 (0)	85 (100)	2 (7)	0 (0)	19 (22)
Private Polytechnic	0 (0)	85 (100)	1 (2)	8 (10)	55 (59)
Govt. Vocational Training School/ITI	0 (0)	85 (100)	3 (10)	23 (25)	51 (57)
Private Vocational Training School/ITI	0 (0)	85 (100)	1 (1)	0 (0)	7 (7)
Govt. Non Formal Training Centre	0 (0)	85 (100)	1 (1)	7 (8)	54 (59)
Private Non Formal Training Centre	0 (0)	85 (100)	3 (9)	13 (17)	7 (6)
Govt. School For Disabled	0 (0)	85 (100)	0 (0)	0 (0)	48 (54)
Private School For Disabled	0 (0)	85 (100)	0 (0)	0 (0)	37 (46)
Government Others	0 (0)	85 (100)	0 (0)	0 (0)	0 (0)
Private Others	0 (0)	85 (100)	0 (0)	0 (0)	85 (100)

Note : Distance A : Less than 5 km; B : Between 5-10 km; C : 10+ km.; Source : Data Analysis is based on 2011 Census.

## DISCLAIMER

The Terms of Use and Disclaimer of Datanet India Private Limited (hereinafter referred to as "Datanet") for use of this analysis report of **Budhlada Assembly Constituency (Budhlada Vidhan Sabha)** :-

1. **Assembly Factbook™** is a Registered Trade Mark owned by Datanet.
2. All the maps are sketched and graphical representation only and have not been drawn to the scale and also not to represent the actual geographical area or boundary of the unit.
3. The data for the aforesaid analysis is based on authentic sources and has been culled from the various publications of Census, CSO and NSSO for district and block level data, various central and state government departments, Central & State Elections Commissions and the concerned Returning Officers' releases, Electoral Rolls, Election results and allied publications, internal assessment, surveys, estimates and analysis. Therefore, certain adjustment of data at micro level may have been done to arrive closer to the macro data.
4. Data have been provided on an "As Is" and "As AVAILABLE" basis
5. The colours shown in the maps or diagram and charts of a particular party, alliance or AC are indicative and do not represent them.
6. This publication which includes maps, sheets, graphs and data would be the property under copyright of Datanet only. The user may use these for its internal study, analysis and research purposes. It's public display, re-selling or any commercial uses by the user are not allowed.
7. Datanet has taken due care and caution in compilation and processing of data and allied information, but does not guarantee the accuracy, adequacy or completeness of any information/analysis and will be not responsible for any errors or omissions or for the results obtained from the use of such information/analysis.
8. All the contents for the publication have been culled from various authentic sources and Datanet reasonably believes such sources to be reliable, but does not make any representations, express or implied as to the accuracy or fitness of use of such information. The information or contents of the information/analysis do not constitute advice and should not be relied upon in making (or refraining from making) any decision. Any reliance placed upon the information provided by Datanet is the sole responsibility and strictly at the user's risk.
9. In no event will Datanet be liable for any damages (including, without limitation, damages for loss of business projects, or loss of profits) arising in contract, tort or otherwise from the use of or inability to use any of its contents, or from any action taken (or refrained from being taken) as a result of using the analysis or any of its contents. Datanet its directors, owners, editors, officials, employees, distributor and agents or any associate will not be liable for any errors in the information contained or any consequences arising from the use of the contents of the provided information/analysis.
10. If any provision of these terms and conditions is held invalid or illegal or unenforceable for any reason by any court of competent jurisdiction, such provision shall be severed and the remainder of provisions of the terms and conditions shall continue in full force and effect as if the Term of Use had been executed with the invalid, illegal or unenforceable provision eliminated.
11. If there are any discrepancies in the information provided, please bring it to attention of Datanet for suitable rectification measures.



**Buy Online This Complete Book At  
Datanet India eBooks Store**

**[www.indiastatpublications.com](http://www.indiastatpublications.com)**

**or go directly at**

**[http://www.indiastatpublications.com/  
Assembly\\_factbook/Punjab/Bathinda/ Budhlada](http://www.indiastatpublications.com/Assembly_factbook/Punjab/Bathinda/Budhlada)**

i indiastat elections

ISBN : 978-93-5822-550-1



9 789358 225501