



Punjab

Assembly Factbook™

Maur Assembly Constituency



Key Electoral Data of Maur
Assembly Constituency (Vidhan Sabha)

Punjab

Assembly Factbook™

Maur Assembly Constituency



Maur Vidhan Sabha

Editor & Director

Dr. R.K. Thukral

Research Editor

Dr. Shafeeq Rahman

**Compiled, Researched and Published by
Datanet India Pvt. Ltd.**

D-100, 1st Floor,

Okhla Industrial Area, Phase-I,

New Delhi- 110020.

Ph.: 91-11- 43580781-84

Email : support@indiastatpublications.com

Website : www.indiastatelections.com

Online Book Store :

www.indiastatpublications.com

Report No. : AFB/PB-095-0123

ISBN : 978-93-5822-491-7

First Edition : January, 2018

Sixth Updated Edition : January, 2023

Price : Rs.11500/-

US\$ 310

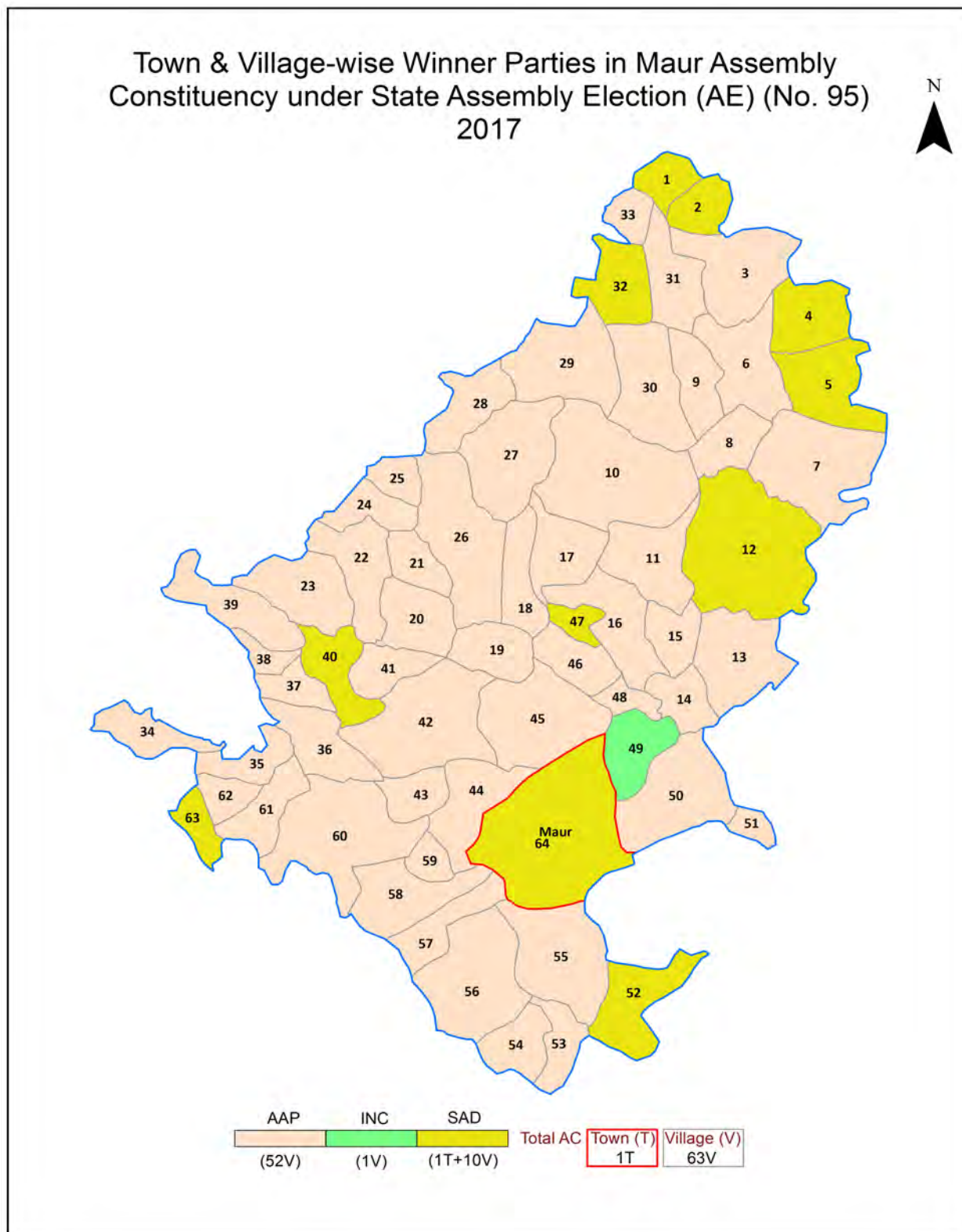
© **Datanet India Pvt. Ltd.**

All rights reserved. No part of this book may be reproduced, stored in a retrieval system or transmitted in any form or by any means, mechanical photocopying, photographing, scanning, recording or otherwise without the prior written permission of the publisher. Please refer to Disclaimer at page no. 179 for the use of this publication.

Printed in India

No.	Particulars	Page No.
	Introduction	
1	Assembly Constituency - (Vidhan Sabha) at a Glance Features of Assembly as per Delimitation Commission of India (2008)	1-2
	Location and Political Maps	
2	Location Map Boundaries of Assembly Constituency - (Vidhan Sabha) in District Boundaries of Assembly Constituency under Parliamentary Constituency - (Lok Sabha) Town & Village-wise Winner Parties- 2022, 2019, 2017, 2014, 2012 and 2009	3-11
	Administrative Setup (2011)	
3	District Sub-district Towns Villages Inhabited Villages Uninhabited Villages Village Panchayat Intermediate Panchayat	12-15
	Demographics (2011)	
4	Population Households Rural/Urban Population Towns and Villages by Population Size Sex Ratio (Total & 0-6 Years) Religious Population Social Population Literacy Rate	16-17
	Electoral Features	
5	Important Dates of Last Elections Held Electors by Gender Service Electors Voters Voters Turnout Polling Stations & Average Number of Electors per Polling Station Electors by Age Group Present Elected Representatives	18-23
	Historical Summary Election Results	
6	Vote Share of Major Parties Winning Margin (Number & Percentage) Polarity of Parties Summary Result of Assembly Segment of Parliamentary Elections 2019, 2014 and 2009 Summary Result of Assembly Elections 2022, 2017 and 2012	24-33
	Polling Station Level Election Results	
7	Name and Number of Polling Station 2022, 2019, 2017, 2014, 2012 and 2009 Polling Station-wise Electors, Voters & Voters Turnout 2022, 2019, 2017, 2014, 2012 and 2009 Polling Station wise Elections Results 2022, 2019, 2017, 2014, 2012 and 2009	34-142
8	Panchayat Election Results Panchayat Result 2013	143-160
	Share of Assembly Constituency	
9	Share of Assembly Constituency - (Vidhan Sabha) in State, District and Parliamentary Constituency - (Lok Sabha)	161
	Socio-Economic Amenities (2011)	
10	Access to Administrative Units Agricultural, Manufacturing and Industrial Commodities Demographic Indicators Education Health & Manpower Drinking Water Supply Sanitation Entertainment and Recreations Infrastructure Power Food Allocation Distribution and Marketing of Agriculture Commodities Infrastructure Transport and Road Infrastructure Communication Banking and Financial Services Land Use Irrigation Source	163-177
11	Abbreviation & Sources	178
12	Disclaimer	179

Location & Political Map



Administrative Setup

List of Village Panchayat & Intermediate Panchayat (Block) Name- 2011

Village Name	Village Panchayat Name	Intermediate Panchayat Name
Badlala (47)	Balloh	Rampura
Balianwala (6)	Balianwali	Rampura
Balloh (48)	Jeondan	Rampura
Bangher Charat Singh (48)	Bangher Charat Singh	Maur
Bangher Mohabat Singh (49)	Bangher Mohabat Singh	Maur
Bhai Bakhtour (24)	Bhai Bakhtour	Maur
Bhaini Chuhar (452)	Bhaini Chuhar	Rampura
Bhunder (449)	Bhunder	Rampura
Bugran (43)	Bugran	Phul
Burj (14)	Burj	Maur
Burj Mansa (41)	Buraj Mansa	Phul
Burj Sema (50)	Burj Sema	Maur
Chaoke (450)	Chauke	Rampura
Chotian (42)	Chotian	Phul
Daulatpura (7)	Daulatpura	Rampura
Dhade (3)	Dhade	Rampura
Dikh (2)	Dikh	Rampura
Gehri Bara Singh (18)	Gehri Bara Singh	Maur
Ghaso Khana (22)	Ghaso Khana	Maur
Ghuman Khurd (69)	Ghuman Khurd	Maur
Ghurela (49)	Ghurela	Rampura
Ghureli (448)	Ghureli	Rampura
Gill Kalan (40) (Part)	Gill Kalan	Rampura
Gill Khurd (8)	Gill Khurd	Rampura
Har Kishanpura (10)	Harkishanpura	Rampura
Jaidan (46)	Badiala	Rampura
Jatri (25)	Jatri	Maur
Jeondan (71)	Jeondan	Rampura
Jethuke (447)	Jethuke	Rampura

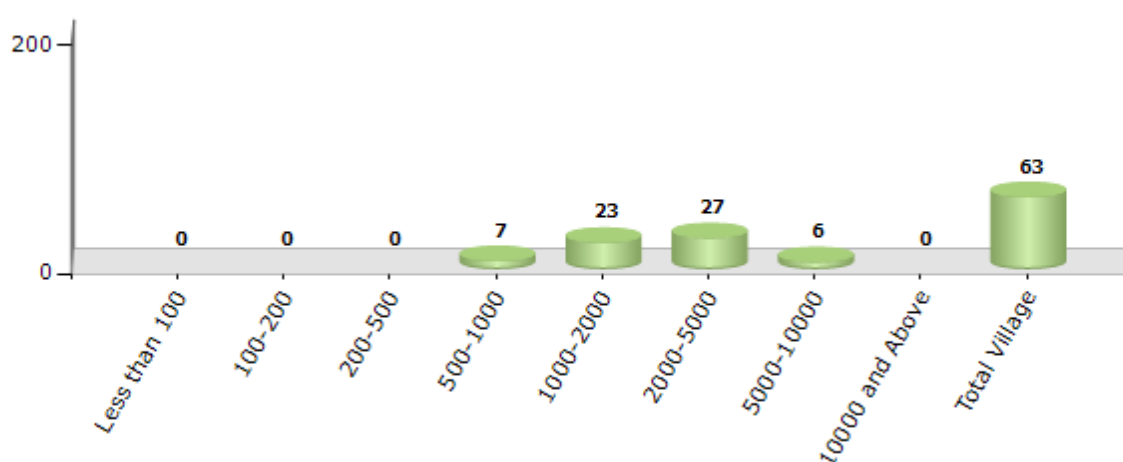
Contd....

Demographics

Number of Villages by Population Size - 2011

Less than 100	100-200	200-500	500-1000	1000-2000	2000-5000	5000-10000	10000 and Above	Total Village
0	0	0	7	23	27	6	0	63

Number of Villages by Population Size - 2011



Number of Towns by Population Size - 2011

Less than 4999	5000-9999	10000-19999	20000-49999	50000-99999	100000 and Above	Total Town
0	0	0	1	0	0	1

Number of Towns by Population Size - 2011



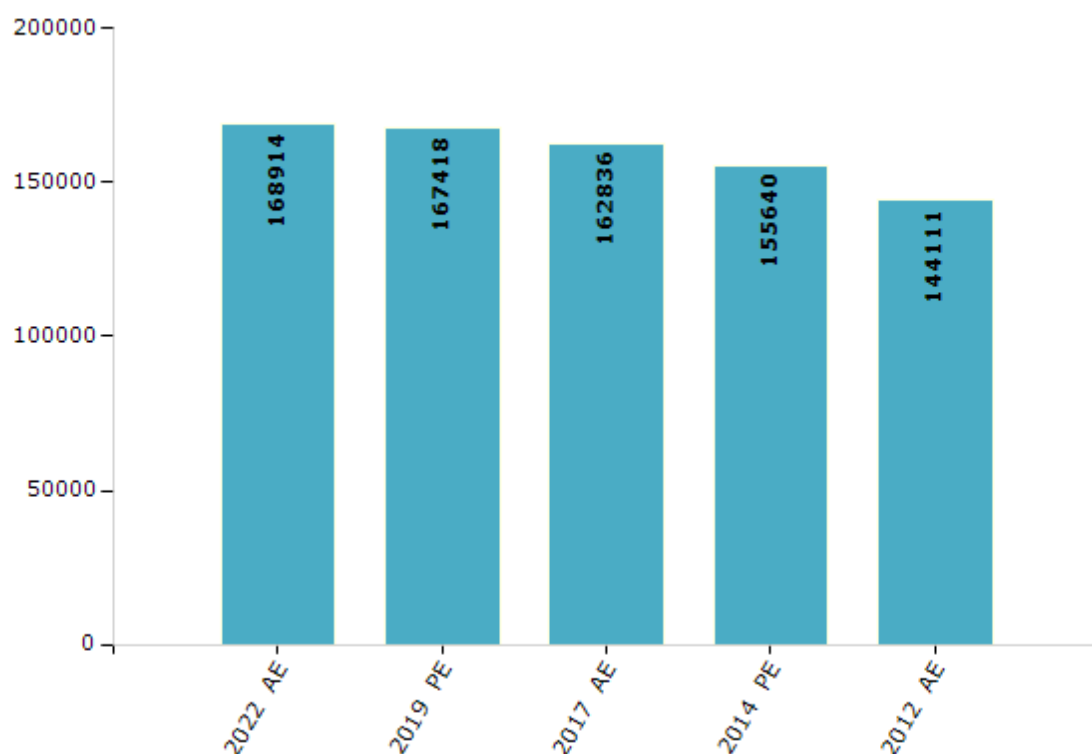
Electoral Features

Electors by Male & Female

Year	Male	Female	Others	Total
2022 AE	89581	79329	4	168914
2019 PE	89015	78398	5	167418
2017 AE	86802	76028	6	162836
2014 PE	82992	72644	4	155640
2012 AE	77028	67083	0	144111
2009 PE	-	-	-	-
2007 AE	-	-	-	-
2004 PE	-	-	-	-
2002 AE	-	-	-	-
1999 PE	-	-	-	-
1997 AE	-	-	-	-

Year	Male	Female	Others	Total
1992 AE	-	-	-	-
1985 AE	-	-	-	-
1980 AE	-	-	-	-
1977 AE	-	-	-	-
1972 AE	-	-	-	-
1969 AE	-	-	-	-
1967 AE	-	-	-	-
1962 AE	-	-	-	-
1957 AE	-	-	-	-
1952 AE	-	-	-	-

Number of Electors



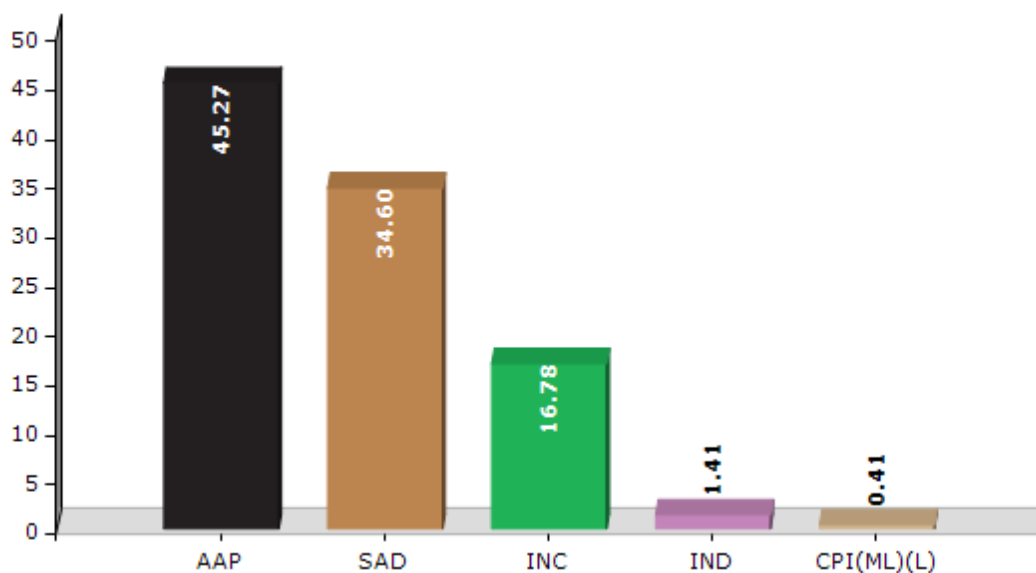
Note : AE : Assembly Election, PE : Assembly Segment of Parliamentary Election

Historical Summary Election Results

Summary Result of Assembly Election - 2017

Candidate Name	Party	Votes	Votes %
Jagdev Singh	AAP	62282	45.27
Janmeja Singh Sekhon	SAD	47605	34.6
Harminder Singh Jassi	INC	23087	16.78
Sukhraj Singh Natt	IND	1938	1.41
Harvinder Singh	CPI(ML)(L)	570	0.41
Taranpal Singh Dhillon	AITC	537	0.39
Dusahira Singh	BSP	436	0.32
Harpal Singh	APPA	285	0.21
	NOTA	853	0.62

Votes Percentage of Top Parties - 2017



Polling Station Level Election Results

Number and Name of Polling Stations (PS) (2022)

Number of Polling Stations	Name of Polling Stations	Number of Polling Stations	Name of Polling Stations
1	Govt.Primary School, Chottian	22	Govt. Primary School, Jaid
2	Govt.Primary School, Chottian	23	Govt. Sen. Sec. School, Pitho
3	Govt. Middle School, Buggran	24	Govt. Sen. Sec. School, Pitho
4	Govt. Middle School, Buggran	25	Govt. Sen. Sec. School, Pitho
5	Govt. High School, Karahwala	26	Govt.Elementary School, Pittho
6	Govt. High School, Karahwala	27	Govt.Elementary School, Pittho
7	Govt. High School, Karahwala	28	Govt. Sen. Sec. School, Rampura Village
8	Govt. High School, Karahwala	29	Govt. Sen. Sec. School, Rampura Village
9	Govt. Primary School, Burj Mansa	30	Govt. Sen. Sec. School, Rampura Village
10	Govt. High School , Gill Kalan	31	Govt. High School (Pry. Branch), Village Rampura
11	Govt. High School , Gill Kalan	32	Govt. High School (Pry. Branch), Village Rampura
12	Govt. Primary School, Gill Kalan	33	Govt. High School (Pry. Branch), Village Rampura
13	Soil Testing Laboratory, Rampura	34	Govt. Primary School (Sidhu Patti), Rampura Village
14	Govt. Sr. Sec. School, Jethuke	35	Govt. Primary School (Sidhu Patti), Rampura Village
15	Govt. Sr. Sec. School, Jethuke	36	Govt. High School, Kotra Kaura
16	Govt. Sr. Sec. School, Jethuke	37	Govt. High School, Kotra Kaura
17	Govt. Middle School, Ghulari	38	Govt. High School, Kotra Kaura
18	Govt. Primary School, Ghulaihla	39	Govt. Primary School, Kotra Kaura
19	Govt. High School, Jeond	40	Govt. High School, Bhunder
20	Govt. High School, Jeond	41	Govt. High School, Bhunder
21	Govt. High School, Jeond	42	Govt. Primary School,Bhundar

Contd....

Polling Station Level Election Results

Polling Station-wise Votes Secured by Overall Top Five Parties in Maur Assembly in Assembly Election (AE) under Bathinda Parliamentary Constituency in Punjab (2022)

Number of Polling Station	Winner - Sukhveer Singh Maiserkhana (AAP)	Runner-up - Lakha Singh Sidhana (IND)	3rd - Jagmeet Singh Brar (SAD)	4th - Dr. Manoj Bala Bansal (INC)	5th - Dayal Sodhi (BJP)	NOTA	Other	Total Votes Secured
36	436	91	61	42	42	13	7	692
37	453	82	83	48	10	7	8	691
38	321	100	122	22	12	9	9	595
39	464	73	88	22	22	16	10	695
40	502	181	87	34	10	7	6	827
41	373	169	113	12	33	6	7	713
42	371	176	106	23	21	2	9	708
43	325	174	83	55	19	7	19	682
44	265	210	97	49	38	11	13	683
45	265	344	78	44	7	6	8	752
46	313	216	61	57	3	8	6	664
47	264	223	97	58	9	3	7	661
48	396	115	92	46	6	15	9	679
49	328	67	101	163	8	5	17	689
50	197	190	73	29	16	5	9	519
51	155	230	119	41	5	7	6	563
52	264	81	107	45	21	4	3	525
53	209	198	158	61	5	4	12	647
54	320	123	173	55	8	12	5	696
55	291	242	68	17	3	2	10	633
56	401	211	64	48	7	9	6	746
57	269	135	99	53	1	3	4	564
58	435	188	99	65	3	3	2	795
59	360	113	153	89	26	6	13	760
60	356	139	143	135	33	8	20	834
61	251	168	102	68	24	5	9	627
62	231	184	204	147	6	7	28	807
63	248	130	130	92	8	6	8	622
64	213	239	210	109	7	7	7	792
65	287	218	175	93	24	6	9	812
66	309	187	120	93	14	8	26	757
67	258	150	52	152	2	4	6	624
68	300	152	121	86	1	6	6	672
69	393	105	92	103	5	8	6	712
70	365	330	85	62	2	8	6	858

Contd....

Polling Station Level Election Results

Winner, Runner-up and 3rd Party Position & Winning Margin According to Polling Stations in Maur Assembly in Assembly Election (AE) under Bathinda Parliamentary Constituency in Punjab (2022)

Polling Station Number	Winner Party	Winner Votes (%)	Runner-up Party	Runner-up Votes (%)	Winning Margin Votes (%)	Third Party	Third Party Votes (%)	Other Votes (%)
71	AAP	412 (49.76)	IND (LSS)	222 (26.81)	190 (22.95)	SAD	119 (14.37)	75 (9.06)
72	AAP	258 (52.23)	IND (LSS)	107 (21.66)	151 (30.57)	SAD	69 (13.97)	60 (12.15)
73	AAP	329 (43.18)	IND (LSS)	234 (30.71)	95 (12.47)	SAD	146 (19.16)	53 (6.96)
74	AAP	309 (40.77)	IND (LSS)	211 (27.84)	98 (12.93)	SAD	136 (17.94)	102 (13.46)
75	AAP	376 (53.18)	IND (LSS)	169 (23.9)	207 (29.28)	SAD	80 (11.32)	82 (11.6)
76	AAP	400 (53.33)	IND (LSS)	129 (17.2)	271 (36.13)	INC	92 (12.27)	129 (17.2)
77	AAP	468 (55.98)	IND (LSS)	168 (20.1)	300 (35.88)	SAD	112 (13.4)	88 (10.53)
78	AAP	310 (48.97)	IND (LSS)	126 (19.91)	184 (29.06)	SAD	105 (16.59)	92 (14.53)
79	AAP	424 (55.72)	IND (LSS)	129 (16.95)	295 (38.77)	SAD	87 (11.43)	121 (15.9)
80	AAP	468 (58.5)	IND (LSS)	144 (18)	324 (40.5)	SAD	100 (12.5)	88 (11)
81	AAP	254 (37.08)	IND (LSS)	193 (28.18)	61 (8.9)	SAD	140 (20.44)	98 (14.31)
82	AAP	296 (60.66)	IND (LSS)	86 (17.62)	210 (43.04)	SAD	56 (11.48)	50 (10.25)
83	AAP	231 (48.23)	INC	131 (27.35)	100 (20.88)	SAD	57 (11.9)	60 (12.53)
84	AAP	368 (47)	IND (LSS)	201 (25.67)	167 (21.33)	SAD	139 (17.75)	75 (9.58)
85	AAP	268 (53.07)	IND (LSS)	123 (24.36)	145 (28.71)	SAD	89 (17.62)	25 (4.95)
86	AAP	207 (42.16)	SAD	174 (35.44)	33 (6.72)	IND (LSS)	83 (16.9)	27 (5.5)
87	AAP	425 (54.77)	IND (LSS)	145 (18.69)	280 (36.08)	SAD	111 (14.3)	95 (12.24)
88	AAP	436 (49.21)	IND (LSS)	200 (22.57)	236 (26.64)	SAD	133 (15.01)	117 (13.21)
89	AAP	242 (49.19)	IND (LSS)	111 (22.56)	131 (26.63)	SAD	73 (14.84)	66 (13.41)
90	INC	162 (33.54)	SAD	127 (26.29)	35 (7.25)	AAP	124 (25.67)	70 (14.49)
91	AAP	297 (45.98)	SAD	180 (27.86)	117 (18.12)	IND (LSS)	136 (21.05)	33 (5.11)
92	AAP	492 (49.7)	SAD	200 (20.2)	292 (29.5)	IND (LSS)	142 (14.34)	156 (15.76)
93	AAP	257 (33.82)	IND (LSS)	197 (25.92)	60 (7.9)	SAD	173 (22.76)	133 (17.5)
94	AAP	377 (51.57)	IND (LSS)	149 (20.38)	228 (31.19)	INC	98 (13.41)	107 (14.64)
95	AAP	284 (47.02)	IND (LSS)	180 (29.8)	104 (17.22)	SAD	66 (10.93)	74 (12.25)
96	AAP	334 (54.4)	IND (LSS)	171 (27.85)	163 (26.55)	SAD	59 (9.61)	50 (8.14)
97	AAP	296 (46.39)	IND (LSS)	166 (26.02)	130 (20.37)	SAD	123 (19.28)	53 (8.31)
98	AAP	376 (48.27)	IND (LSS)	147 (18.87)	229 (29.4)	SAD	129 (16.56)	127 (16.3)
99	AAP	374 (44.42)	SAD	187 (22.21)	187 (22.21)	IND (LSS)	166 (19.71)	115 (13.66)
100	AAP	368 (49.07)	IND (LSS)	163 (21.73)	205 (27.34)	SAD	124 (16.53)	95 (12.67)
101	IND (LSS)	264 (40)	AAP	240 (36.36)	24 (3.64)	SAD	116 (17.58)	40 (6.06)
102	AAP	222 (46.54)	IND (LSS)	143 (29.98)	79 (16.56)	SAD	68 (14.26)	44 (9.22)
103	AAP	256 (48.48)	SAD	128 (24.24)	128 (24.24)	IND (LSS)	111 (21.02)	33 (6.25)
104	AAP	207 (43.76)	SAD	109 (23.04)	98 (20.72)	INC	97 (20.51)	60 (12.68)
105	AAP	286 (41.87)	IND (LSS)	255 (37.34)	31 (4.53)	SAD	109 (15.96)	33 (4.83)

Contd....

Socio-Economic Amenities - Rural

Access to Education Facilities

Particulars	Number of Villages (% of Population)				
	Available	Not Available	If Not Available (Distance of Nearest Facility)		
			A	B	C
Govt. Primary School	61 (98)	2 (2)	0 (0)	0 (0)	0 (0)
Private Primary School	15 (30)	48 (70)	0 (0)	0 (0)	0 (0)
Govt. Middle School	44 (78)	19 (22)	17 (19)	0 (0)	0 (0)
Private Middle School	11 (29)	52 (71)	0 (0)	0 (0)	0 (0)
Govt. Secondary School	30 (68)	33 (32)	24 (24)	8 (8)	0 (0)
Private Secondary School	7 (23)	56 (77)	0 (0)	0 (0)	0 (0)
Govt. Senior Secondary School	17 (43)	46 (57)	20 (21)	22 (31)	2 (2)
Private Senior Secondary School	4 (15)	59 (85)	0 (0)	1 (1)	0 (0)
Govt. Arts and Science Degree College	0 (0)	63 (100)	0 (0)	14 (26)	47 (72)
Private Arts and Science Degree College	0 (0)	63 (100)	1 (1)	1 (1)	0 (0)
Govt. Engineering College	0 (0)	63 (100)	0 (0)	0 (0)	2 (6)
Private Engineering College	0 (0)	63 (100)	0 (0)	13 (25)	48 (70)
Govt. Medicine College	0 (0)	63 (100)	0 (0)	0 (0)	5 (6)
Private Medicine College	0 (0)	63 (100)	0 (0)	0 (0)	58 (94)
Govt. Management Institute	0 (0)	63 (100)	0 (0)	1 (2)	3 (2)
Private Management Institute	0 (0)	63 (100)	0 (0)	5 (10)	54 (85)
Govt. Polytechnic	0 (0)	63 (100)	0 (0)	4 (5)	55 (86)
Private Polytechnic	0 (0)	63 (100)	0 (0)	1 (5)	3 (4)
Govt. Vocational Training School/ITI	0 (0)	63 (100)	0 (0)	1 (2)	60 (91)
Private Vocational Training School/ITI	0 (0)	63 (100)	0 (0)	0 (0)	2 (7)
Govt. Non Formal Training Centre	1 (1)	62 (99)	1 (1)	0 (0)	57 (90)
Private Non Formal Training Centre	0 (0)	63 (100)	1 (5)	2 (1)	1 (2)
Govt. School For Disabled	1 (2)	62 (98)	0 (0)	0 (0)	47 (75)
Private School For Disabled	0 (0)	63 (100)	0 (0)	0 (0)	15 (23)
Government Others	0 (0)	63 (100)	0 (0)	0 (0)	0 (0)
Private Others	0 (0)	63 (100)	0 (0)	0 (0)	63 (100)

Note : Distance A : Less than 5 km; B : Between 5-10 km; C : 10+ km.; Source : Data Analysis is based on 2011 Census.

DISCLAIMER

The Terms of Use and Disclaimer of Datanet India Private Limited (hereinafter referred to as "Datanet") for use of this analysis report of **Maur Assembly Constituency (Maur Vidhan Sabha)** :-

1. **Assembly Factbook™** is a Registered Trade Mark owned by Datanet.
2. All the maps are sketched and graphical representation only and have not been drawn to the scale and also not to represent the actual geographical area or boundary of the unit.
3. The data for the aforesaid analysis is based on authentic sources and has been culled from the various publications of Census, CSO and NSSO for district and block level data, various central and state government departments, Central & State Elections Commissions and the concerned Returning Officers' releases, Electoral Rolls, Election results and allied publications, internal assessment, surveys, estimates and analysis. Therefore, certain adjustment of data at micro level may have been done to arrive closer to the macro data.
4. Data have been provided on an "As Is" and "As AVAILABLE" basis
5. The colours shown in the maps or diagram and charts of a particular party, alliance or AC are indicative and do not represent them.
6. This publication which includes maps, sheets, graphs and data would be the property under copyright of Datanet only. The user may use these for its internal study, analysis and research purposes. It's public display, re-selling or any commercial uses by the user are not allowed.
7. Datanet has taken due care and caution in compilation and processing of data and allied information, but does not guarantee the accuracy, adequacy or completeness of any information/analysis and will be not responsible for any errors or omissions or for the results obtained from the use of such information/analysis.
8. All the contents for the publication have been culled from various authentic sources and Datanet reasonably believes such sources to be reliable, but does not make any representations, express or implied as to the accuracy or fitness of use of such information. The information or contents of the information/analysis do not constitute advice and should not be relied upon in making (or refraining from making) any decision. Any reliance placed upon the information provided by Datanet is the sole responsibility and strictly at the user's risk.
9. In no event will Datanet be liable for any damages (including, without limitation, damages for loss of business projects, or loss of profits) arising in contract, tort or otherwise from the use of or inability to use any of its contents, or from any action taken (or refrained from being taken) as a result of using the analysis or any of its contents. Datanet its directors, owners, editors, officials, employees, distributor and agents or any associate will not be liable for any errors in the information contained or any consequences arising from the use of the contents of the provided information/analysis.
10. If any provision of these terms and conditions is held invalid or illegal or unenforceable for any reason by any court of competent jurisdiction, such provision shall be severed and the remainder of provisions of the terms and conditions shall continue in full force and effect as if the Term of Use had been executed with the invalid, illegal or unenforceable provision eliminated.
11. If there are any discrepancies in the information provided, please bring it to attention of Datanet for suitable rectification measures.

Buy Online This Complete Book At
Datanet India eBooks Store

www.indiastatpublications.com

or go directly at

[http://www.indiastatpublications.com/
Assembly_factbook/Punjab/Bathinda/ Maur](http://www.indiastatpublications.com/Assembly_factbook/Punjab/Bathinda/Maur)



 **india**stat**elections**

ISBN : 978-93-5822-491-7



9 789358 224917