



Punjab

# Assembly Factbook™

Talwandi Sabo Assembly Constituency



Key Electoral Data of Talwandi Sabo  
Assembly Constituency (Vidhan Sabha)

Punjab

# **Assembly Factbook™**

Talwandi Sabo Assembly Constituency



Talwandi Sabo Vidhan Sabha

**Editor & Director**

Dr. R.K. Thukral

**Research Editor**

Dr. Shafeeq Rahman

**Compiled, Researched and Published by  
Datanet India Pvt. Ltd.**

D-100, 1st Floor,

Okhla Industrial Area, Phase-I,

New Delhi- 110020.

Ph.: 91-11- 43580781-84

Email : support@indiastatpublications.com

Website : www.indiastatelections.com

**Online Book Store :**

www.indiastatpublications.com

**Report No. :** AFB/PB-094-0125

**ISBN :** 978-93-5822-456-6

**First Edition :** January, 2018

**Eighth Updated Edition :** January, 2025

**Price :** Rs.11500/-

US\$ 310

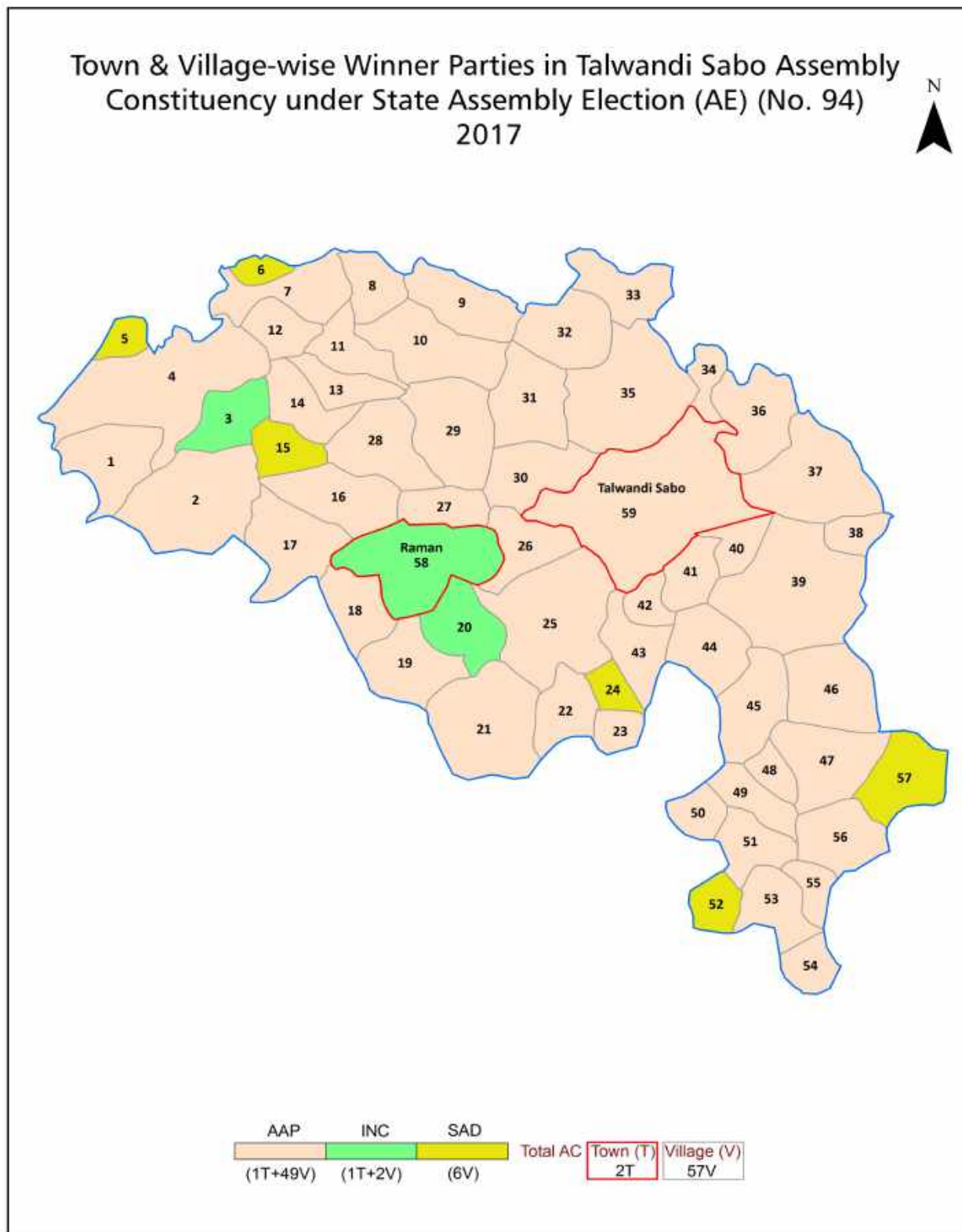
© **Datanet India Pvt. Ltd.**

All rights reserved. No part of this book may be reproduced, stored in a retrieval system or transmitted in any form or by any means, mechanical photocopying, photographing, scanning, recording or otherwise without the prior written permission of the publisher. Please refer to Disclaimer at page no. 164 for the use of this publication.

Printed in India

No.	Particulars	Page No.
	<b>Introduction</b>	
1	Assembly Constituency - (Vidhan Sabha) at a Glance   Features of Assembly as per Delimitation Commission of India (2008)	1-2
	<b>Location and Political Maps</b>	
2	Location Map   Boundaries of Assembly Constituency - (Vidhan Sabha) in District   Boundaries of Assembly Constituency under Parliamentary Constituency - (Lok Sabha)   Town & Village-wise Winner Parties- 2024, 2022, 2017, 2014, 2012 and 2009	3-10
	<b>Administrative Setup (2011)</b>	
3	District   Sub-district   Towns   Villages   Inhabited Villages   Uninhabited Villages   Village Panchayat   Intermediate Panchayat	11-13
	<b>Demographics (2011)</b>	
4	Population   Households   Rural/Urban Population   Towns and Villages by Population Size   Sex Ratio (Total & 0-6 Years)   Religious Population   Social Population   Literacy Rate	14-15
	<b>Electoral Features</b>	
5	Important Dates of Last Elections Held   Electors by Gender   Service Electors   Voters   Voters Turnout   Polling Stations & Average Number of Electors per Polling Station   Electors by Age Group   Present Elected Representatives	16-21
	<b>Historical Summary Election Results</b>	
6	Vote Share of Major Parties   Winning Margin (Number & Percentage)   Polarity of Parties   Summary Result of Assembly Segment of Parliamentary Elections 2024, 2019, 2014, 2009, 2004 and 1999   Summary Result of Assembly Elections 2022, 2017, 2012, 2007, 2002, 1997, 1992, 1985, 1980, 1977, 1972, 1969, 1967 and 1962	22-44
	<b>Polling Station Level Election Results</b>	
7	Name and Number of Polling Station 2024, 2022, 2017, 2014, 2012 and 2009   Polling Station-wise Electors, Voters & Voters Turnout 2024, 2022, 2017, 2014, 2012 and 2009   Polling Station wise Elections Results 2024, 2022, 2017, 2014, 2012 and 2009	45-126
8	<b>Panchayat Election Results</b> Panchayat Result 2013	127-145
	<b>Share of Assembly Constituency</b>	
9	Share of Assembly Constituency - (Vidhan Sabha) in State, District and Parliamentary Constituency - (Lok Sabha)	146
	<b>Socio-Economic Amenities (2011)</b>	
10	Access to Administrative Units   Agricultural, Manufacturing and Industrial Commodities   Demographic Indicators   Education   Health & Manpower   Drinking Water Supply   Sanitation   Entertainment and Recreations Infrastructure   Power   Food Allocation Distribution and Marketing of Agriculture Commodities Infrastructure   Transport and Road Infrastructure   Communication   Banking and Financial Services   Land Use   Irrigation Source	148-162
11	<b>Abbreviation &amp; Sources</b>	163
12	<b>Disclaimer</b>	164

## Location & Political Map



## Administrative Setup

### List of Village Panchayat & Intermediate Panchayat (Block) Name- 2011

Village Name	Village Panchayat Name	Intermediate Panchayat Name
Amarpura Urf Gurthuri (112)	Amarpura Urf Gurthuri	Sangat
Bagha (119)	Bagha	Talwandi Sabo
Bangi Dipa Singh (41)	Bangi Dipa Singh	Talwandi Sabo
Bangi Nihal Singh (38)	Bangi Nihal Singh	Talwandi Sabo
Bangi Rughu (40)	Bangi Rughu	Talwandi Sabo
Bangi Ruldu (37)	Bangi Ruldu	Talwandi Sabo
Behman Jassa Singh (133)	Behman Jassa Singh	Talwandi Sabo
Behman Koer Singh (134)	Behman Koer Singh	Talwandi Sabo
Bhagibandar (46)	Bhagibandar	Talwandi Sabo
Bhagwargarh Urf Bhukhianwali (96)	Bhagwargarh Urf Bhukhianwali	Sangat
Chak Hira Singhwala Urf Pakka Khurd (115)	Chak Hira Singhwala Urf Pakka Khurd	Sangat
Chathewala (54)	Chathewala	Maur
Dunewala (97)	Dunewala	Sangat
Fatah Balu (146)	Fatah Balu	Talwandi Sabo
Fatehgarh Nouabad (33)	Fatehgarh Nouabad	Talwandi Sabo
Gadhianwala Urf Bhagwanpura (30)	Gadhianwala Urf Bhagwanpura	Talwandi Sabo
Gatwali (127)	Gatwali	Talwandi Sabo
Gehlewala (135)	Gehlewala	Talwandi Sabo
Giana (126)	Giana	Talwandi Sabo
Golewala (142)	Golewala	Talwandi Sabo
Gurusar Joga (132)	Gurusar Joga	Talwandi Sabo
Jajjal (35)	Jajjal	Talwandi Sabo
Jeon Singhwala (55)	Jeon Singhwala	Talwandi Sabo
Jodhpur Bagga Singh Alias Phalran (116)	Jodhpur Bagga Singh Alias Phalran	Sangat
Jogewala (128)	Jogewala	Talwandi Sabo
Kalalwala (145)	Kalalwala	Talwandi Sabo
Kamalu (120)	Kamalu	Talwandi Sabo
Kanakwal Urf Rattangarh (123)	Kanakwal Urf Rattangarh	Talwandi Sabo
Kaureana (143)	Kaureana	Talwandi Sabo

Contd....

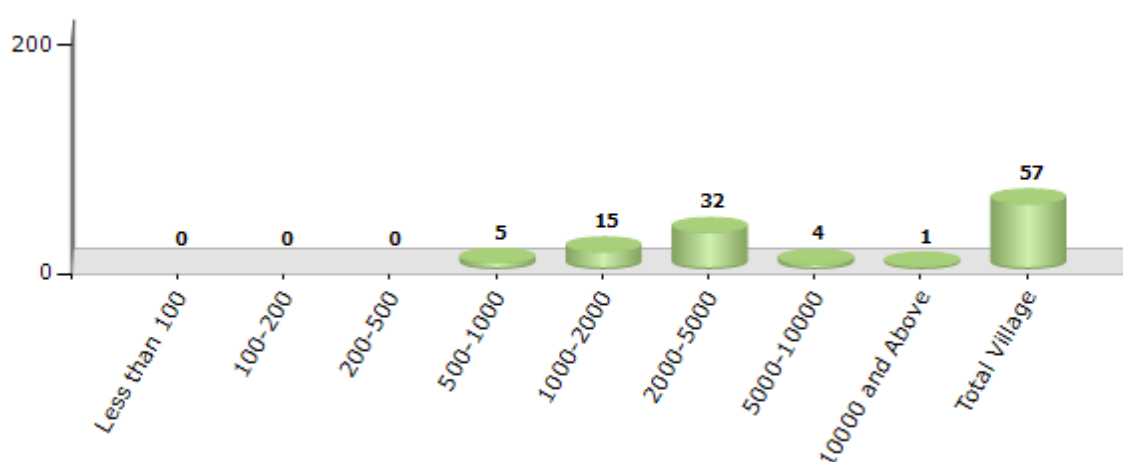


## Demographics

### Number of Villages by Population Size - 2011

Less than 100	100-200	200-500	500-1000	1000-2000	2000-5000	5000-10000	10000 and Above	Total Village
0	0	0	5	15	32	4	1	57

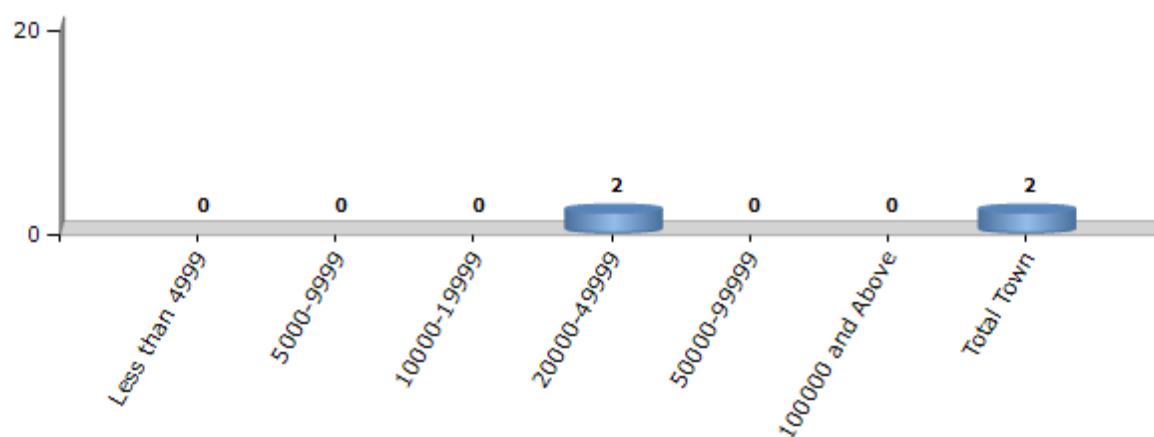
Number of Villages by Population Size - 2011



### Number of Towns by Population Size - 2011

Less than 4999	5000-9999	10000-19999	20000-49999	50000-99999	100000 and Above	Total Town
0	0	0	2	0	0	2

Number of Towns by Population Size - 2011



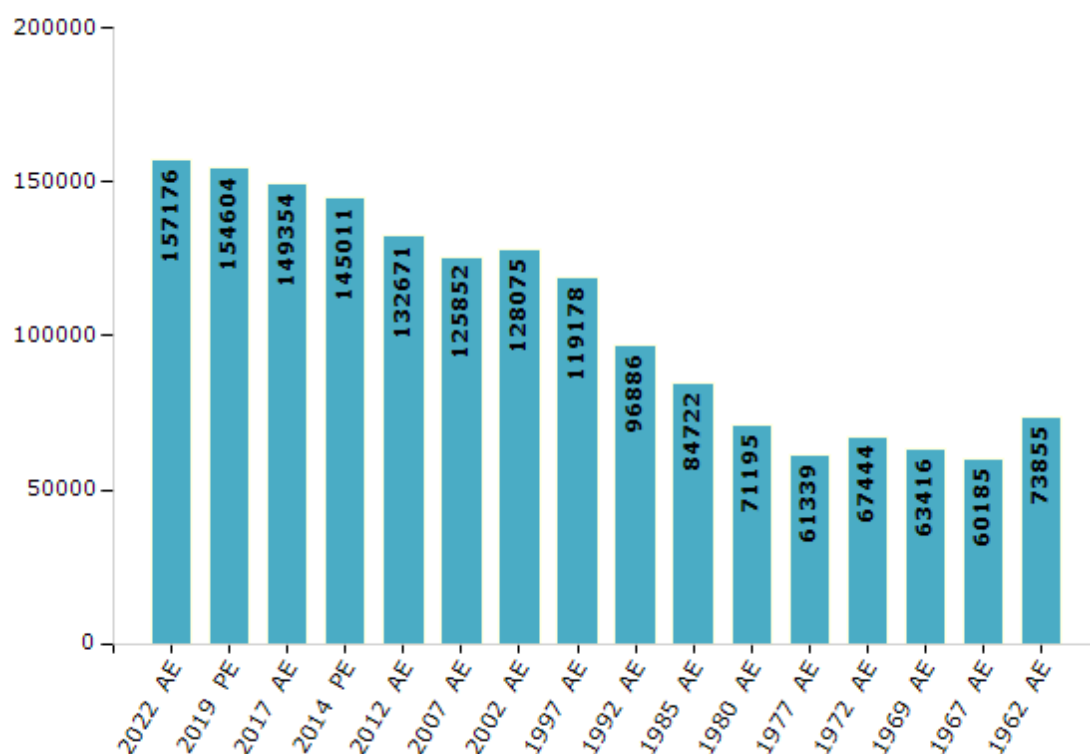
## Electoral Features

### Electors by Male & Female

Year	Male	Female	Others	Total
2022 AE	84077	73097	2	157176
2019 PE	82852	71752	0	154604
2017 AE	80356	68998	0	149354
2014 PE	77872	67139	0	145011
2012 AE	71449	61222	0	132671
2009 PE	-	-	-	-
2007 AE	66811	59041	-	125852
2004 PE	-	-	-	-
2002 AE	66912	61163	-	128075
1999 PE	-	-	-	-
1997 AE	64023	55155	-	119178

Year	Male	Female	Others	Total
1992 AE	52423	44463	-	96886
1985 AE	47078	37644	-	84722
1980 AE	39603	31592	-	71195
1977 AE	33879	27460	-	61339
1972 AE	37568	29876	-	67444
1969 AE	35753	27663	-	63416
1967 AE	-	-	-	60185
1962 AE	-	-	-	73855
1957 AE	-	-	-	-
1952 AE	-	-	-	-

Number of Electors



Note : AE : Assembly Election, PE : Assembly Segment of Parliamentary Election

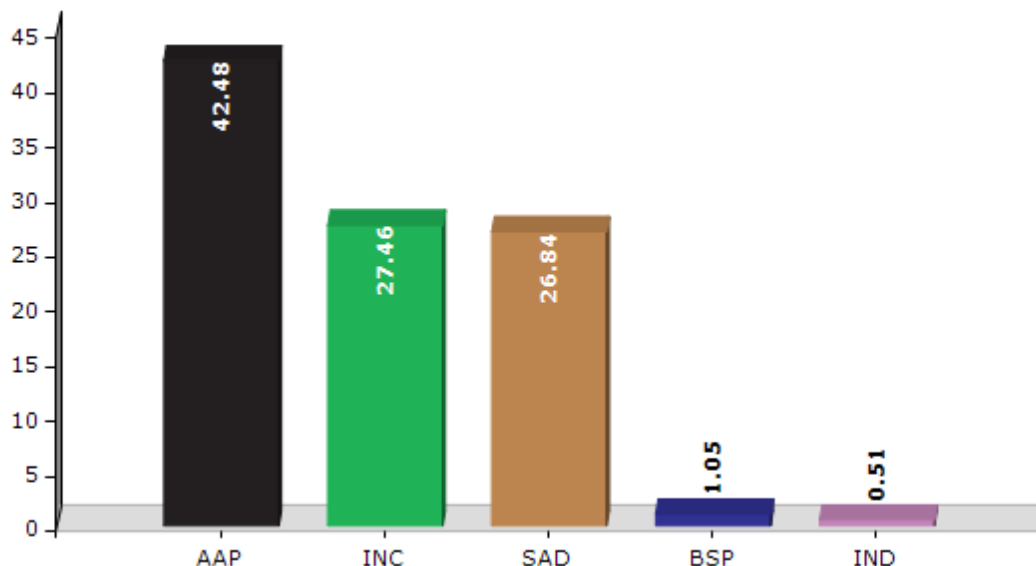


## Historical Summary Election Results

### Summary Result of Assembly Election - 2017

Candidate Name	Party	Votes	Votes %
Prof. Baljinder Kaur	AAP	54553	42.48
Khushbaz Singh Jatana	INC	35260	27.46
Jeetmohinder Singh Sidhu	SAD	34473	26.84
Harjinder Singh Mithan	BSP	1346	1.05
Karamjit Singh	IND	660	0.51
Avtar Singh Chopra	SAD(M)	596	0.46
Baljinder Singh	IND	355	0.28
Darshan Singh	IND	338	0.26
Varinder Singh Dhillon	APPA	267	0.21
	NOTA	578	0.45

Votes Percentage of Top Parties - 2017



## Polling Station Level Election Results

### Number and Name of Polling Stations (PS) (2022)

Number of Polling Stations	Name of Polling Stations	Number of Polling Stations	Name of Polling Stations
1	Govt. Elementary School, Dunewala	22	Govt. Elementary School, Bangi Deepa Singh
2	Govt. Sr. Sec. School, Bhagwargarh (Bhukhiawali)	23	Govt. Elementary School, Sukhladhi
3	Govt. Sr. Sec. School, Bhagwargarh (Bhukhiawali)	24	Govt. Elementary School, Sukhladhi
4	Govt. Elementary School, Malwala	25	Govt. Elementary School, Bangi Nihal Singh
5	Govt. Elementary School, Malwala	26	Govt. Elementary School, Bangi Nihal Singh
6	Govt. Elementary School, Amarpura (Gurthari)	27	Govt. Elementary School, Bangi Nihal Singh
7	Govt. Elementary School, Amarpura (Gurthari)	28	Govt. Elementary School, Sekhu
8	Govt. Sr. Sec. School, Pakka Kalan	29	Govt. Elementary School, Sekhu
9	Govt. Sr. Sec. School, Pakka Kalan	30	Govt. High School, Sekhu
10	Govt. Sr. Sec. School, Pakka Kalan	31	Govt. High School, Sekhu
11	Co-Operative Society Office, Pakka Kalan	32	Govt. Elementary School, Tarkhan Wala
12	Co-Operative Society Office, Pakka Kalan	33	Govt. Elementary School, Tarkhan Wala
13	Govt. Elementary School, Pakka Kalan	34	Govt. Elementary School, Bagha
14	Govt. Elementary School, Pakka Kalan	35	Govt. Elementary School, Bagha
15	Govt. Elementary School, Jodhpur Bagga Singh (Phallr)	36	Govt. Elementary School, Bagha
16	Govt. Elementary School, Jodhpur Bagga Singh (Phallr)	37	Hindu High School, Raman
17	Govt. Elementary School, Chak Hira Singh Wala (Pakka Khurd)	38	Hindu High School, Raman
18	Govt. Elementary School, Chak Hira Singh Wala (Pakka Khurd)	39	Hindu High School, Raman
19	Govt. Elementary School, Bangi Rughu	40	Hindu High School, Raman
20	Govt. Elementary School, Bangi Rughu	41	Govt. Sr. Sec. School (Girls), Raman
21	Govt. Elementary School, Bangi Deepa Singh	42	Govt. Sr. Sec. School (Girls), Raman

Contd....

## Polling Station Level Election Results

### Polling Station-wise Votes Secured by Overall Top Five Parties in Talwandi Sabo Assembly in Assembly Election (AE) under Bathinda Parliamentary Constituency in Punjab (2022)

Number of Polling Station	Winner - Prof. Baljinder Kaur (AAP)	Runner-up - Jeetmohinder Singh Sidhu (SAD)	3rd - Khushbaz Singh Jattana (INC)	4th - Harminder Singh Jassi (IND)	5th - Ravi Preet Singh Sidhu (BJP)	NOTA	Other	Total Votes Secured
36	180	267	124	27	15	4	32	649
37	219	231	85	97	23	4	14	673
38	177	188	126	118	32	3	10	654
39	142	169	43	91	49	5	4	503
40	185	112	114	88	31	4	14	548
41	146	211	196	71	27	6	12	669
42	101	155	126	59	8	6	15	470
43	111	148	195	74	76	2	11	617
44	166	280	148	66	39	3	23	725
45	155	154	120	68	124	6	5	632
46	183	134	94	112	122	2	1	648
47	135	315	153	96	69	0	19	787
48	172	157	70	72	46	3	6	526
49	241	216	91	76	73	7	10	714
50	211	189	124	57	36	5	11	633
51	276	320	122	96	12	7	31	864
52	242	238	153	54	7	1	16	711
53	267	232	187	40	13	10	30	779
54	218	274	213	58	32	8	24	827
55	221	162	105	122	4	8	24	646
56	170	133	100	89	51	3	6	552
57	206	117	168	82	12	6	10	601
58	184	163	121	134	65	7	17	691
59	316	221	211	51	12	9	36	856
60	399	332	183	48	27	6	39	1034
61	229	193	280	39	39	8	16	804
62	203	130	143	69	28	5	20	598
63	303	67	72	76	16	7	49	590
64	205	140	101	67	11	5	29	558
65	305	212	195	55	111	9	15	902
66	333	228	198	56	43	6	32	896
67	356	198	264	50	28	14	30	940
68	163	236	204	79	26	5	25	738
69	200	151	109	60	1	1	10	532
70	421	219	259	30	13	12	36	990

Contd....

## Polling Station Level Election Results

**Winner, Runner-up and 3rd Party Position & Winning Margin According to Polling Stations in Talwandi Sabo Assembly in Assembly Election (AE) under Bathinda Parliamentary Constituency in Punjab (2022)**

Polling Station Number	Winner Party	Winner Votes (%)	Runner-up Party	Runner-up Votes (%)	Winning Margin Votes (%)	Third Party	Third Party Votes (%)	Other Votes (%)
71	AAP	458 (45.53)	SAD	278 (27.63)	180 (17.9)	INC	175 (17.4)	95 (9.44)
72	AAP	362 (47.95)	SAD	242 (32.05)	120 (15.9)	INC	83 (10.99)	68 (9.01)
73	AAP	236 (51.42)	SAD	84 (18.3)	152 (33.12)	INC	68 (14.81)	71 (15.47)
74	AAP	381 (46.24)	SAD	157 (19.05)	224 (27.19)	IND (HSJ)	136 (16.5)	150 (18.2)
75	AAP	299 (36.82)	INC	179 (22.04)	120 (14.78)	IND (HSJ)	155 (19.09)	179 (22.04)
76	AAP	200 (38.76)	INC	113 (21.9)	87 (16.86)	IND (HSJ)	94 (18.22)	109 (21.12)
77	AAP	267 (29.9)	SAD	252 (28.22)	15 (1.68)	INC	225 (25.2)	149 (16.69)
78	SAD	129 (30.94)	AAP	128 (30.7)	1 (0.24)	INC	94 (22.54)	66 (15.83)
79	SAD	263 (35.3)	INC	192 (25.77)	71 (9.53)	AAP	191 (25.64)	99 (13.29)
80	AAP	236 (32.28)	SAD	227 (31.05)	9 (1.23)	INC	168 (22.98)	100 (13.68)
81	AAP	327 (42.52)	SAD	243 (31.6)	84 (10.92)	INC	108 (14.04)	91 (11.83)
82	INC	198 (31.48)	AAP	197 (31.32)	1 (0.16)	SAD	156 (24.8)	78 (12.4)
83	AAP	307 (37.58)	INC	180 (22.03)	127 (15.55)	SAD	168 (20.56)	162 (19.83)
84	AAP	324 (45.44)	INC	151 (21.18)	173 (24.26)	SAD	137 (19.21)	101 (14.17)
85	AAP	371 (42.3)	SAD	289 (32.95)	82 (9.35)	INC	109 (12.43)	108 (12.31)
86	AAP	393 (44.86)	SAD	209 (23.86)	184 (21)	INC	132 (15.07)	142 (16.21)
87	SAD	226 (33.04)	AAP	184 (26.9)	42 (6.14)	INC	170 (24.85)	104 (15.2)
88	INC	214 (31.94)	SAD	183 (27.31)	31 (4.63)	AAP	148 (22.09)	125 (18.66)
89	AAP	237 (31.6)	SAD	193 (25.73)	44 (5.87)	IND (HSJ)	169 (22.53)	151 (20.13)
90	IND (HSJ)	156 (26.99)	AAP	129 (22.32)	27 (4.67)	INC	124 (21.45)	169 (29.24)
91	AAP	319 (35.05)	SAD	252 (27.69)	67 (7.36)	IND (HSJ)	154 (16.92)	185 (20.33)
92	AAP	342 (37.58)	IND (HSJ)	257 (28.24)	85 (9.34)	SAD	163 (17.91)	148 (16.26)
93	AAP	340 (37.9)	IND (HSJ)	204 (22.74)	136 (15.16)	SAD	200 (22.3)	153 (17.06)
94	AAP	424 (47.27)	SAD	212 (23.63)	212 (23.64)	INC	174 (19.4)	87 (9.7)
95	AAP	465 (47.79)	INC	229 (23.54)	236 (24.25)	SAD	196 (20.14)	83 (8.53)
96	AAP	290 (39.51)	INC	172 (23.43)	118 (16.08)	SAD	152 (20.71)	120 (16.35)
97	AAP	330 (39.71)	SAD	233 (28.04)	97 (11.67)	INC	131 (15.76)	137 (16.49)
98	AAP	376 (45.97)	INC	160 (19.56)	216 (26.41)	SAD	129 (15.77)	153 (18.7)
99	AAP	315 (48.84)	SAD	158 (24.5)	157 (24.34)	INC	75 (11.63)	97 (15.04)
100	AAP	281 (39.97)	SAD	158 (22.48)	123 (17.49)	INC	124 (17.64)	140 (19.91)
101	AAP	176 (31.04)	INC	156 (27.51)	20 (3.53)	SAD	116 (20.46)	119 (20.99)
102	AAP	382 (47.34)	SAD	213 (26.39)	169 (20.95)	INC	161 (19.95)	51 (6.32)
103	AAP	325 (36.11)	SAD	271 (30.11)	54 (6)	INC	229 (25.44)	75 (8.33)
104	AAP	329 (40.52)	INC	264 (32.51)	65 (8.01)	SAD	139 (17.12)	80 (9.85)
105	AAP	373 (44.14)	SAD	161 (19.05)	212 (25.09)	INC	152 (17.99)	159 (18.82)

Contd....

## Socio-Economic Amenities - Rural

### Access to Education Facilities

Particulars	Number of Villages (% of Population)				
	Available	Not Available	If Not Available (Distance of Nearest Facility)		
			A	B	C
Govt. Primary School	55 (98)	2 (2)	0 (0)	0 (0)	0 (0)
Private Primary School	21 (44)	36 (56)	0 (0)	0 (0)	0 (0)
Govt. Middle School	36 (72)	21 (28)	15 (20)	5 (5)	0 (0)
Private Middle School	11 (22)	46 (78)	0 (0)	0 (0)	0 (0)
Govt. Secondary School	22 (54)	35 (46)	10 (13)	24 (31)	1 (2)
Private Secondary School	4 (8)	53 (92)	0 (0)	0 (0)	0 (0)
Govt. Senior Secondary School	14 (42)	43 (58)	9 (13)	30 (37)	3 (6)
Private Senior Secondary School	1 (3)	56 (97)	0 (0)	1 (2)	0 (0)
Govt. Arts and Science Degree College	0 (0)	57 (100)	1 (1)	20 (42)	35 (56)
Private Arts and Science Degree College	0 (0)	57 (100)	0 (0)	1 (1)	0 (0)
Govt. Engineering College	0 (0)	57 (100)	0 (0)	0 (0)	1 (2)
Private Engineering College	0 (0)	57 (100)	0 (0)	19 (37)	37 (61)
Govt. Medicine College	0 (0)	57 (100)	0 (0)	0 (0)	3 (4)
Private Medicine College	0 (0)	57 (100)	0 (0)	0 (0)	54 (96)
Govt. Management Institute	0 (0)	57 (100)	0 (0)	3 (7)	1 (0)
Private Management Institute	0 (0)	57 (100)	1 (1)	5 (8)	47 (84)
Govt. Polytechnic	0 (0)	57 (100)	0 (0)	7 (11)	15 (20)
Private Polytechnic	2 (3)	55 (97)	1 (1)	3 (9)	29 (57)
Govt. Vocational Training School/ITI	1 (1)	56 (99)	0 (0)	6 (13)	47 (79)
Private Vocational Training School/ITI	0 (0)	57 (100)	1 (1)	0 (0)	2 (6)
Govt. Non Formal Training Centre	0 (0)	57 (100)	0 (0)	6 (13)	17 (20)
Private Non Formal Training Centre	0 (0)	57 (100)	1 (1)	1 (2)	32 (64)
Govt. School For Disabled	0 (0)	57 (100)	0 (0)	0 (0)	26 (40)
Private School For Disabled	0 (0)	57 (100)	0 (0)	0 (0)	31 (60)
Government Others	0 (0)	57 (100)	0 (0)	0 (0)	0 (0)
Private Others	0 (0)	57 (100)	0 (0)	0 (0)	57 (100)

Note : Distance A : Less than 5 km; B : Between 5-10 km; C : 10+ km.; Source : Data Analysis is based on 2011 Census.

## DISCLAIMER

The Terms of Use and Disclaimer of Datanet India Private Limited (hereinafter referred to as "Datanet") for use of this analysis report of **Talwandi Sabo Assembly Constituency (Talwandi Sabo Vidhan Sabha)** :-

1. **Assembly Factbook™** is a Registered Trade Mark owned by Datanet.
2. All the maps are sketched and graphical representation only and have not been drawn to the scale and also not to represent the actual geographical area or boundary of the unit.
3. The data for the aforesaid analysis is based on authentic sources and has been culled from the various publications of Census, CSO and NSSO for district and block level data, various central and state government departments, Central & State Elections Commissions and the concerned Returning Officers' releases, Electoral Rolls, Election results and allied publications, internal assessment, surveys, estimates and analysis. Therefore, certain adjustment of data at micro level may have been done to arrive closer to the macro data.
4. Data have been provided on an "As Is" and "As AVAILABLE" basis
5. The colours shown in the maps or diagram and charts of a particular party, alliance or AC are indicative and do not represent them.
6. This publication which includes maps, sheets, graphs and data would be the property under copyright of Datanet only. The user may use these for its internal study, analysis and research purposes. It's public display, re-selling or any commercial uses by the user are not allowed.
7. Datanet has taken due care and caution in compilation and processing of data and allied information, but does not guarantee the accuracy, adequacy or completeness of any information/analysis and will be not responsible for any errors or omissions or for the results obtained from the use of such information/analysis.
8. All the contents for the publication have been culled from various authentic sources and Datanet reasonably believes such sources to be reliable, but does not make any representations, express or implied as to the accuracy or fitness of use of such information. The information or contents of the information/analysis do not constitute advice and should not be relied upon in making (or refraining from making) any decision. Any reliance placed upon the information provided by Datanet is the sole responsibility and strictly at the user's risk.
9. In no event will Datanet be liable for any damages (including, without limitation, damages for loss of business projects, or loss of profits) arising in contract, tort or otherwise from the use of or inability to use any of its contents, or from any action taken (or refrained from being taken) as a result of using the analysis or any of its contents. Datanet its directors, owners, editors, officials, employees, distributor and agents or any associate will not be liable for any errors in the information contained or any consequences arising from the use of the contents of the provided information/analysis.
10. If any provision of these terms and conditions is held invalid or illegal or unenforceable for any reason by any court of competent jurisdiction, such provision shall be severed and the remainder of provisions of the terms and conditions shall continue in full force and effect as if the Term of Use had been executed with the invalid, illegal or unenforceable provision eliminated.
11. If there are any discrepancies in the information provided, please bring it to attention of Datanet for suitable rectification measures.

**Buy Online This Complete Book At**  
**Datanet India eBooks Store**

[www.indiastatpublications.com](http://www.indiastatpublications.com)

**or go directly at**

[http://www.indiastatpublications.com/  
Assembly\\_factbook/Punjab/Bathinda/ Talwandi\\_Sabo](http://www.indiastatpublications.com/Assembly_factbook/Punjab/Bathinda/Talwandi_Sabo)



i indiastat elections

ISBN : 978-93-5822-456-6



9 789358 224566