



Punjab

# Assembly Factbook™

Bhagha Purana Assembly Constituency



Key Electoral Data of Bhagha Purana  
Assembly Constituency (Vidhan Sabha)

Punjab

# Assembly Factbook™

Bhagha Purana Assembly Constituency



Bhagha Purana Vidhan Sabha

## **Editor & Director**

Dr. R.K. Thukral

## **Research Editor**

Dr. Shafeeq Rahman

## **Compiled, Researched and Published by Datanet India Pvt. Ltd.**

D-100, 1st Floor,

Okhla Industrial Area, Phase-I,

New Delhi- 110020.

Ph.: 91-11- 43580781-84

Email : support@indiastatpublications.com

Website : www.indiastatelections.com

## **Online Book Store :**

www.indiastatpublications.com

**Report No. :** AFB/PB-072-0123

**ISBN :** 978-93-5822-390-3

**First Edition :** January, 2018

**Sixth Updated Edition :** January, 2023

**Price :** Rs.11500/-

US\$ 310

© **Datanet India Pvt. Ltd.**

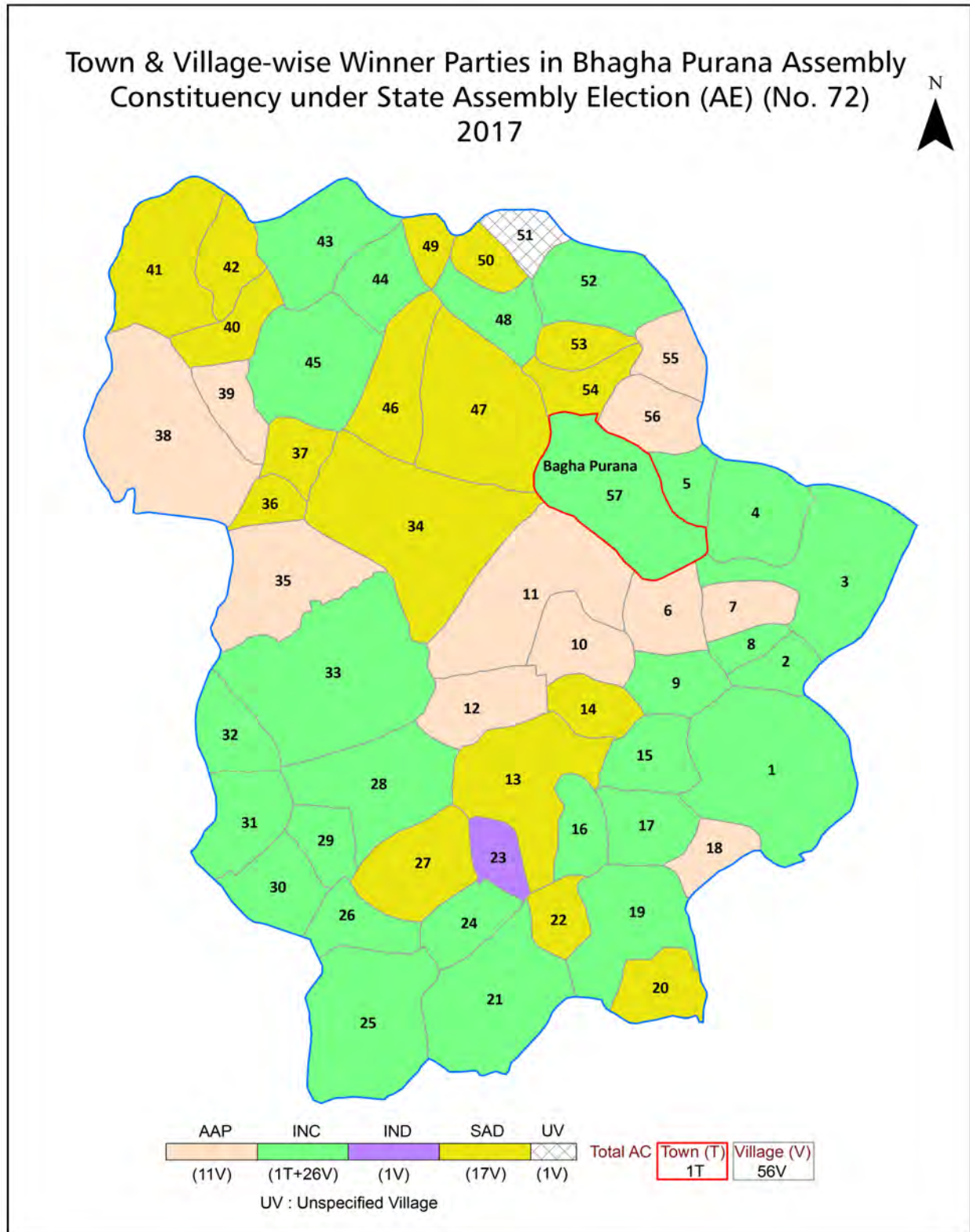
All rights reserved. No part of this book may be reproduced, stored in a retrieval system or transmitted in any form or by any means, mechanical photocopying, photographing, scanning, recording or otherwise without the prior written permission of the publisher. Please refer to Disclaimer at page no. 172 for the use of this publication.

Printed in India

No.	Particulars	Page No.
	<b>Introduction</b>	
1	Assembly Constituency - (Vidhan Sabha) at a Glance   Features of Assembly as per Delimitation Commission of India (2008)	1-2
	<b>Location and Political Maps</b>	
2	Location Map   Boundaries of Assembly Constituency - (Vidhan Sabha) in District   Boundaries of Assembly Constituency under Parliamentary Constituency - (Lok Sabha)   Town & Village-wise Winner Parties- 2022, 2019, 2017, 2014, 2012 and 2009	3-11
	<b>Administrative Setup (2011)</b>	
3	District   Sub-district   Towns   Villages   Inhabited Villages   Uninhabited Villages   Village Panchayat   Intermediate Panchayat	12-14
	<b>Demographics (2011)</b>	
4	Population   Households   Rural/Urban Population   Towns and Villages by Population Size   Sex Ratio (Total & 0-6 Years)   Religious Population   Social Population   Literacy Rate	15-16
	<b>Electoral Features</b>	
5	Important Dates of Last Elections Held   Electors by Gender   Service Electors   Voters   Voters Turnout   Polling Stations & Average Number of Electors per Polling Station   Electors by Age Group   Present Elected Representatives	17-22
	<b>Historical Summary Election Results</b>	
6	Vote Share of Major Parties   Winning Margin (Number & Percentage)   Polarity of Parties   Summary Result of Assembly Segment of Parliamentary Elections 2019, 2014, 2009, 2004 and 1999   Summary Result of Assembly Elections 2022, 2017, 2012, 2007, 2002, 1997, 1992, 1985, 1980, 1977, 1972, 1969, 1967, 1962, 1957 and 1952	23-47
	<b>Polling Station Level Election Results</b>	
7	Name and Number of Polling Station 2022, 2019, 2017, 2014, 2012 and 2009   Polling Station-wise Electors, Voters & Voters Turnout 2022, 2019, 2017, 2014, 2012 and 2009   Polling Station wise Elections Results 2022, 2019, 2017, 2014, 2012 and 2009	48-153
8	<b>Panchayat Election Results</b> Panchayat Result 2013	154-153
	<b>Share of Assembly Constituency</b>	
9	Share of Assembly Constituency - (Vidhan Sabha) in State, District and Parliamentary Constituency - (Lok Sabha)	154
	<b>Socio-Economic Amenities (2011)</b>	
10	Access to Administrative Units   Agricultural, Manufacturing and Industrial Commodities   Demographic Indicators   Education   Health & Manpower   Drinking Water Supply   Sanitation   Entertainment and Receptions Infrastructure   Power   Food Allocation Distribution and Marketing of Agriculture Commodities Infrastructure   Transport and Road Infrastructure   Communication   Banking and Financial Services   Land Use   Irrigation Source	156-170
11	<b>Abbreviation &amp; Sources</b>	171
12	<b>Disclaimer</b>	172



Location & Political Map



## Administrative Setup

### List of Village Panchayat & Intermediate Panchayat (Block) Name- 2011

Village Name	Village Panchayat Name	Intermediate Panchayat Name
Bambia Bhai (122)	Bambai Bhai	Baghapurana
Bara Ghar (75)	Bara Ghar	Moga-II
Bhagha Purana (87)	Bhagha Purana	Baghapurana
Bhaikha (76)	Bhaikha	Moga-II
Bhaloor (115)	Bhaloor	Baghapurana
Budh Singhwala (109)	Budh Singhwala	Baghapurana
Chand Nawan (82)	Chand Nawan	Moga-II
Chand Purana (83)	Chand Purana	Moga-II
Chanuwala (141)	Chanuwala	Baghapurana
Chhota Ghar (74)	Chhota Ghar	Moga-II
Chida (125)	Chida	Baghapurana
Chotia Thoba (84)	Chotia Thoba	Moga-II
Dalluwala (134)	Dalluwala	Baghapurana
Demru Kalan (112)	Demru Kalan	Baghapurana
Demru Khurd (113)	Demru Khurd	Baghapurana
Dhilwan (135)	Dhilwan	Baghapurana
Gajanwala (80)	Gajanwala	Moga-II
Gholia Kalan (89)	Gholia Kalan	Baghapurana
Gill (86)	Gill	Moga-II
Gulabe Singhwala (137)	Gulabe Singhwala	Baghapurana
Hariewala (72)	Hariewala	Baghapurana
Jai Singhwala (85)	Jai Singhwala	Moga-II
Jaimalwala (79)	Jaimalwala	Moga-II
Jita Singhwala (139)	Jita Singhwala	Baghapurana
Kaleke (88)	Kaleke	Baghapurana
Kotla Mehar Singhwala (130)	Kotla Mehar Singhwala	Baghapurana
Kotla Raika (138)	Kotla Raika	Baghapurana
Ladhaikhe (131)	Ladhaikhe	Baghapurana
Landa (116)	Landa	Baghapurana

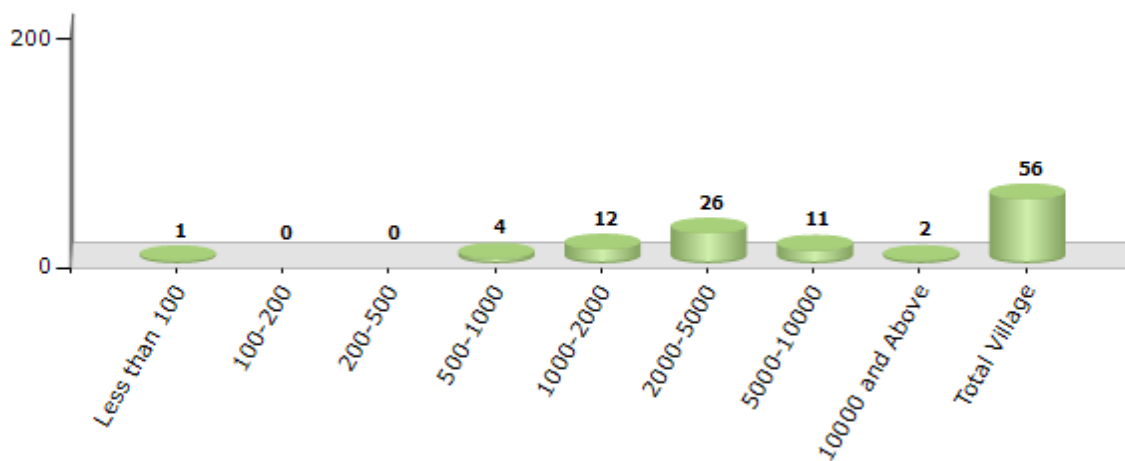
Contd....

## Demographics

### Number of Villages by Population Size - 2011

Less than 100	100-200	200-500	500-1000	1000-2000	2000-5000	5000-10000	10000 and Above	Total Village
1	0	0	4	12	26	11	2	56

Number of Villages by Population Size - 2011



### Number of Towns by Population Size - 2011

Less than 4999	5000-9999	10000-19999	20000-49999	50000-99999	100000 and Above	Total Town
0	0	0	1	0	0	1

Number of Towns by Population Size - 2011

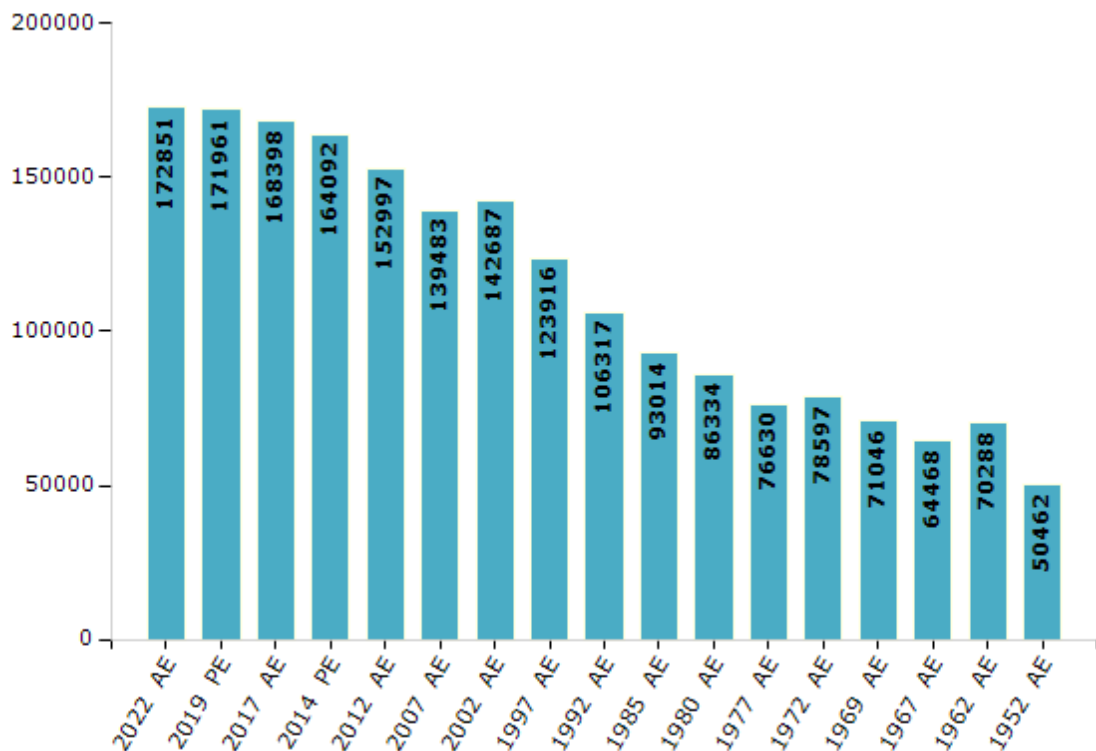


## Electoral Features

### Electors by Male & Female

Year	Male	Female	Others	Total	Year	Male	Female	Others	Total
2022 AE	92801	80045	5	172851	1992 AE	59494	46823	-	106317
2019 PE	92031	79925	5	171961	1985 AE	50567	42447	-	93014
2017 AE	90127	78268	3	168398	1980 AE	47663	38671	-	86334
2014 PE	87334	76755	3	164092	1977 AE	39144	37486	-	76630
2012 AE	81684	71313	0	152997	1972 AE	50847	27750	-	78597
2009 PE	-	-	-	-	1969 AE	39075	31971	-	71046
2007 AE	72918	66565	-	139483	1967 AE	-	-	-	64468
2004 PE	-	-	-	-	1962 AE	-	-	-	70288
2002 AE	74892	67795	-	142687	1957 AE	-	-	-	-
1999 PE	-	-	-	-	1952 AE	-	-	-	50462
1997 AE	68328	55588	-	123916					

Number of Electors



Note : AE : Assembly Election, PE : Assembly Segment of Parliamentary Election

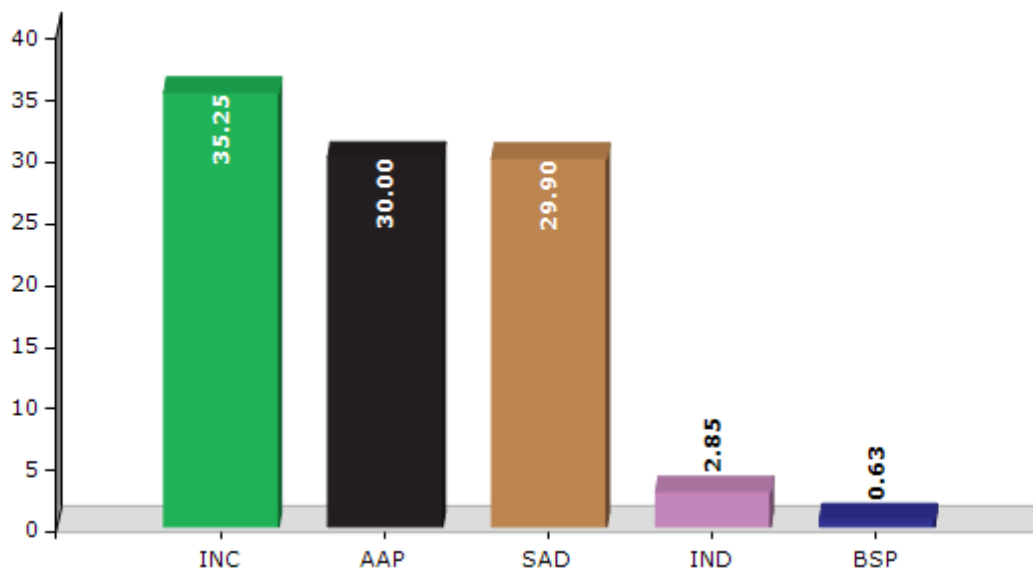


## Historical Summary Election Results

### Summary Result of Assembly Election - 2017

Candidate Name	Party	Votes	Votes %
Darshan Singh Brar	INC	48668	35.25
Gurbinder Singh Kang	AAP	41418	30
Tirath Singh Mahla	SAD	41283	29.9
Parminder Singh	IND	3931	2.85
Mander Singh	BSP	871	0.63
Nirmal Singh	NAIP	610	0.44
Sukhdev Raj	OP	372	0.27
	NOTA	897	0.65

Votes Percentage of Top Parties - 2017



## Polling Station Level Election Results

### Number and Name of Polling Stations (PS) (2022)

Number of Polling Stations	Name of Polling Stations	Number of Polling Stations	Name of Polling Stations
1	Govt. Primary School, Mahla Kalan	22	Government Primary School Nathuwala Garbi (Nawan Passa) Near Khu
2	Govt. Primary School, Mahla Kalan	23	Government Primary School Nathuwala Garbi (Nawan Passa) Near Khu
3	Paramvir Chakra Vijeta Shahid Subedar Joginder Singh Govt.Sen.Sec.School Mahla Kalan	24	Government Elementary School, Hariewala
4	Paramvir Chakra Vijeta Shahid Subedar Joginder Singh Govt.Sen.Sec.School Mahla Kalan	25	Government Elementary School, Hariewala
5	Paramvir Chakra Vijeta Shahid Subedar Joginder Singh Govt.Sen.Sec.School Mahla Kalan	26	Government Elementary School, Nathewala
6	Government Elementary School, Mahla Khurd	27	Government Middle School Nathewala
7	Government Elementary School, Mahla Khurd	28	Government Primary School , Bhaloor
8	Government Elementary School,Chota Ghar	29	Government Primary School , Bhaloor
9	Government Primary School, Wadda Ghar	30	Government Primary School Branch Bhaloor
10	Government Primary School, Wadda Ghar	31	Government Primary School Branch Bhaloor
11	Government Elementary School , Bhekha	32	Govt. High School Bhaloor
12	Government Primary School, Gajan Wala	33	Govt. High School Bhaloor
13	Government Primary School, Gajan Wala	34	Government High School, Demru Khurd
14	Government High School, Jaimalwala	35	Government Elementary School, Demru Kalan
15	Government High School, Jaimalwala	36	Government Primary School (Boys), Lande
16	Govt. Primary School, Jaiml Wala	37	Govt.Sr.Sec.Smart School,Lande
17	Government Elementary School, Langiana Purana	38	Govt.Sr.Sec.Smart School,Lande
18	Government Elementary School, Langiana Purana	39	Government Elementary School , Lande
19	Government High School, Langeana Purana	40	Government Elementary School , Lande
20	Govt. Primary School , Nathuwala Garbi Harie Wala Road	41	Government Elementary School Rode
21	Govt. Primary School , Nathuwala Garbi Harie Wala Road	42	Government Elementary School Rode

Contd....

## Polling Station Level Election Results

### Polling Station-wise Votes Secured by Overall Top Five Parties in Bhagha Purana Assembly in Assembly Election (AE) under Faridkot Parliamentary Constituency in Punjab (2022)

Number of Polling Station	Winner - Amritpal Singh Sukhanand (AAP)	Runner-up - Tirath Singh Mahla (SAD)	3rd - Darshan Singh Brar (INC)	4th - Bhola Singh Brar (IND)	5th - Jagtar Singh Rajeana (SADS)	NOTA	Other	Total Votes Secured
36	358	210	90	28	3	8	4	701
37	380	147	29	20	4	11	8	599
38	335	127	91	21	2	0	4	580
39	565	181	55	52	11	11	7	882
40	407	137	37	93	1	9	5	689
41	405	333	123	46	1	13	7	928
42	466	217	60	60	4	1	4	812
43	445	263	103	39	4	10	1	865
44	419	238	120	28	10	4	3	822
45	505	194	106	56	3	6	15	885
46	342	212	154	130	10	10	17	875
47	417	63	75	42	180	8	21	806
48	463	69	119	12	156	6	21	846
49	434	38	37	21	93	6	11	640
50	393	55	43	61	204	6	18	780
51	544	31	40	33	170	4	8	830
52	323	32	64	23	125	11	6	584
53	432	306	64	45	12	7	13	879
54	445	199	58	53	13	8	11	787
55	496	173	46	29	8	5	15	772
56	319	101	45	19	2	2	4	492
57	595	135	72	44	11	8	11	876
58	418	253	173	36	16	11	18	925
59	352	189	106	73	14	1	12	747
60	329	198	76	113	4	7	11	738
61	364	118	108	33	4	8	9	644
62	288	150	211	13	7	4	8	681
63	311	162	85	11	3	6	1	579
64	538	181	28	41	29	8	14	839
65	493	260	35	43	13	10	6	860
66	282	121	7	19	6	1	4	440
67	271	113	43	8	15	10	10	470
68	352	187	56	20	7	2	6	630
69	469	170	112	12	2	7	9	781
70	346	243	157	22	21	10	10	809

Contd....

## Polling Station Level Election Results

### Winner, Runner-up and 3rd Party Position & Winning Margin According to Polling Stations in Bhagha Purana Assembly in Assembly Election (AE) under Faridkot Parliamentary Constituency in Punjab (2022)

Polling Station Number	Winner Party	Winner Votes (%)	Runner-up Party	Runner-up Votes (%)	Winning Margin Votes (%)	Third Party	Third Party Votes (%)	Other Votes (%)
71	AAP	326 (47.59)	SAD	202 (29.49)	124 (18.1)	INC	96 (14.01)	61 (8.91)
72	AAP	405 (51.92)	SAD	198 (25.38)	207 (26.54)	INC	139 (17.82)	38 (4.87)
73	AAP	403 (58.58)	SAD	147 (21.37)	256 (37.21)	INC	99 (14.39)	39 (5.67)
74	AAP	415 (55.11)	SAD	204 (27.09)	211 (28.02)	INC	102 (13.55)	32 (4.25)
75	AAP	420 (61.58)	SAD	100 (14.66)	320 (46.92)	INC	96 (14.08)	66 (9.68)
76	AAP	357 (50.71)	INC	130 (18.47)	227 (32.24)	SAD	129 (18.32)	88 (12.5)
77	AAP	300 (43.42)	SAD	161 (23.3)	139 (20.12)	INC	126 (18.23)	104 (15.05)
78	AAP	595 (72.3)	SAD	124 (15.07)	471 (57.23)	INC	56 (6.8)	48 (5.83)
79	AAP	500 (57.87)	SAD	182 (21.06)	318 (36.81)	INC	136 (15.74)	46 (5.32)
80	AAP	569 (65.03)	SAD	157 (17.94)	412 (47.09)	INC	91 (10.4)	58 (6.63)
81	AAP	358 (37.14)	INC	265 (27.49)	93 (9.65)	SAD	185 (19.19)	156 (16.18)
82	AAP	526 (57.55)	SAD	178 (19.47)	348 (38.08)	INC	112 (12.25)	98 (10.72)
83	AAP	513 (59.03)	SAD	140 (16.11)	373 (42.92)	INC	108 (12.43)	108 (12.43)
84	AAP	318 (57.5)	SAD	157 (28.39)	161 (29.11)	IND (BSB)	50 (9.04)	28 (5.06)
85	AAP	265 (49.81)	SAD	164 (30.83)	101 (18.98)	INC	51 (9.59)	52 (9.77)
86	AAP	427 (57.86)	SAD	207 (28.05)	220 (29.81)	INC	77 (10.43)	27 (3.66)
87	AAP	334 (56.42)	SAD	158 (26.69)	176 (29.73)	INC	64 (10.81)	36 (6.08)
88	AAP	270 (38.14)	SAD	253 (35.73)	17 (2.41)	INC	154 (21.75)	31 (4.38)
89	AAP	450 (49.56)	SAD	235 (25.88)	215 (23.68)	INC	180 (19.82)	43 (4.74)
90	AAP	425 (54.91)	SAD	157 (20.28)	268 (34.63)	INC	109 (14.08)	83 (10.72)
91	AAP	399 (44.24)	SAD	278 (30.82)	121 (13.42)	INC	176 (19.51)	49 (5.43)
92	AAP	461 (47.53)	SAD	320 (32.99)	141 (14.54)	INC	114 (11.75)	75 (7.73)
93	AAP	519 (57.03)	SAD	212 (23.3)	307 (33.73)	INC	89 (9.78)	90 (9.89)
94	AAP	544 (57.63)	SAD	203 (21.5)	341 (36.13)	INC	125 (13.24)	72 (7.63)
95	AAP	385 (58.69)	SAD	163 (24.85)	222 (33.84)	INC	49 (7.47)	59 (8.99)
96	AAP	318 (49.69)	SAD	138 (21.56)	180 (28.13)	INC	95 (14.84)	89 (13.91)
97	AAP	254 (44.48)	SAD	154 (26.97)	100 (17.51)	INC	92 (16.11)	71 (12.43)
98	AAP	599 (62.85)	SAD	209 (21.93)	390 (40.92)	INC	84 (8.81)	61 (6.4)
99	AAP	426 (61.12)	SAD	173 (24.82)	253 (36.3)	INC	49 (7.03)	49 (7.03)
100	AAP	352 (58.67)	SAD	170 (28.33)	182 (30.34)	INC	54 (9)	24 (4)
101	AAP	421 (57.75)	SAD	187 (25.65)	234 (32.1)	INC	61 (8.37)	60 (8.23)
102	AAP	624 (65.96)	SAD	220 (23.26)	404 (42.7)	INC	81 (8.56)	21 (2.22)
103	AAP	360 (38.38)	SAD	322 (34.33)	38 (4.05)	INC	154 (16.42)	102 (10.87)
104	AAP	402 (44.97)	SAD	253 (28.3)	149 (16.67)	INC	132 (14.77)	107 (11.97)
105	AAP	553 (63.93)	SAD	175 (20.23)	378 (43.7)	INC	61 (7.05)	76 (8.79)

Contd....

## Socio-Economic Amenities - Rural

### Access to Education Facilities

Particulars	Number of Villages (% of Population)				
	Available	Not Available	If Not Available (Distance of Nearest Facility)		
			A	B	C
Govt. Primary School	55 (100)	1 (0)	0 (0)	1 (0)	0 (0)
Private Primary School	16 (39)	40 (61)	0 (0)	0 (0)	0 (0)
Govt. Middle School	49 (93)	7 (7)	4 (5)	2 (1)	0 (0)
Private Middle School	17 (46)	39 (54)	0 (0)	0 (0)	0 (0)
Govt. Secondary School	33 (80)	23 (20)	18 (16)	3 (2)	0 (0)
Private Secondary School	10 (26)	46 (74)	1 (0)	0 (0)	0 (0)
Govt. Senior Secondary School	16 (53)	40 (47)	13 (15)	15 (17)	9 (9)
Private Senior Secondary School	4 (17)	52 (83)	1 (3)	0 (0)	0 (0)
Govt. Arts and Science Degree College	1 (5)	55 (95)	2 (6)	4 (8)	45 (73)
Private Arts and Science Degree College	1 (2)	55 (98)	0 (0)	0 (0)	3 (7)
Govt. Engineering College	0 (0)	56 (100)	0 (0)	3 (7)	47 (85)
Private Engineering College	0 (0)	56 (100)	0 (0)	0 (0)	6 (8)
Govt. Medicine College	0 (0)	56 (100)	0 (0)	0 (0)	52 (93)
Private Medicine College	0 (0)	56 (100)	0 (0)	0 (0)	4 (7)
Govt. Management Institute	0 (0)	56 (100)	0 (0)	0 (0)	47 (83)
Private Management Institute	0 (0)	56 (100)	0 (0)	0 (0)	9 (17)
Govt. Polytechnic	0 (0)	56 (100)	1 (4)	8 (19)	47 (76)
Private Polytechnic	0 (0)	56 (100)	0 (0)	0 (0)	0 (0)
Govt. Vocational Training School/ITI	0 (0)	56 (100)	0 (0)	0 (0)	56 (100)
Private Vocational Training School/ITI	0 (0)	56 (100)	0 (0)	0 (0)	0 (0)
Govt. Non Formal Training Centre	3 (5)	53 (95)	1 (4)	1 (0)	48 (87)
Private Non Formal Training Centre	1 (2)	55 (98)	0 (0)	0 (0)	3 (4)
Govt. School For Disabled	0 (0)	56 (100)	0 (0)	0 (0)	51 (92)
Private School For Disabled	0 (0)	56 (100)	0 (0)	0 (0)	5 (8)
Government Others	0 (0)	56 (100)	0 (0)	0 (0)	2 (1)
Private Others	0 (0)	56 (100)	0 (0)	0 (0)	54 (99)

Note : Distance A : Less than 5 km; B : Between 5-10 km; C : 10+ km.; Source : Data Analysis is based on 2011 Census.

## DISCLAIMER

The Terms of Use and Disclaimer of Datanet India Private Limited (hereinafter referred to as "Datanet") for use of this analysis report of **Bhagha Purana Assembly Constituency (Bhagha Purana Vidhan Sabha)** :-

1. **Assembly Factbook™** is a Registered Trade Mark owned by Datanet.
2. All the maps are sketched and graphical representation only and have not been drawn to the scale and also not to represent the actual geographical area or boundary of the unit.
3. The data for the aforesaid analysis is based on authentic sources and has been culled from the various publications of Census, CSO and NSSO for district and block level data, various central and state government departments, Central & State Elections Commissions and the concerned Returning Officers' releases, Electoral Rolls, Election results and allied publications, internal assessment, surveys, estimates and analysis. Therefore, certain adjustment of data at micro level may have been done to arrive closer to the macro data.
4. Data have been provided on an "As Is" and "As AVAILABLE" basis
5. The colours shown in the maps or diagram and charts of a particular party, alliance or AC are indicative and do not represent them.
6. This publication which includes maps, sheets, graphs and data would be the property under copyright of Datanet only. The user may use these for its internal study, analysis and research purposes. It's public display, re-selling or any commercial uses by the user are not allowed.
7. Datanet has taken due care and caution in compilation and processing of data and allied information, but does not guarantee the accuracy, adequacy or completeness of any information/analysis and will be not responsible for any errors or omissions or for the results obtained from the use of such information/analysis.
8. All the contents for the publication have been culled from various authentic sources and Datanet reasonably believes such sources to be reliable, but does not make any representations, express or implied as to the accuracy or fitness of use of such information. The information or contents of the information/analysis do not constitute advice and should not be relied upon in making (or refraining from making) any decision. Any reliance placed upon the information provided by Datanet is the sole responsibility and strictly at the user's risk.
9. In no event will Datanet be liable for any damages (including, without limitation, damages for loss of business projects, or loss of profits) arising in contract, tort or otherwise from the use of or inability to use any of its contents, or from any action taken (or refrained from being taken) as a result of using the analysis or any of its contents. Datanet its directors, owners, editors, officials, employees, distributor and agents or any associate will not be liable for any errors in the information contained or any consequences arising from the use of the contents of the provided information/analysis.
10. If any provision of these terms and conditions is held invalid or illegal or unenforceable for any reason by any court of competent jurisdiction, such provision shall be severed and the remainder of provisions of the terms and conditions shall continue in full force and effect as if the Term of Use had been executed with the invalid, illegal or unenforceable provision eliminated.
11. If there are any discrepancies in the information provided, please bring it to attention of Datanet for suitable rectification measures.



**Buy Online This Complete Book At  
Datanet India eBooks Store**

[www.indiastatpublications.com](http://www.indiastatpublications.com)

or go directly at

[http://www.indiastatpublications.com/  
Assembly\\_factbook/Punjab/Faridkot/Bhagha\\_Purana](http://www.indiastatpublications.com/Assembly_factbook/Punjab/Faridkot/Bhagha_Purana)



**i** indiastat**elections**

ISBN : 978-93-5822-390-3



9 789358 1223903