



Punjab

# Assembly Factbook™

Dharamkot Assembly Constituency



Key Electoral Data of Dharamkot  
Assembly Constituency (Vidhan Sabha)

Punjab

# **Assembly Factbook™**

Dharamkot Assembly Constituency



Dharamkot Vidhan Sabha

**Editor & Director**

Dr. R.K. Thukral

**Research Editor**

Dr. Shafeeq Rahman

**Compiled, Researched and Published by  
Datanet India Pvt. Ltd.**

D-100, 1st Floor,

Okhla Industrial Area, Phase-I,

New Delhi- 110020.

Ph.: 91-11- 43580781-84

Email : support@indiastatpublications.com

Website : www.indiastatelections.com

**Online Book Store :**

www.indiastatpublications.com

**Report No. :** AFB/PB-074-0125

**ISBN :** 978-93-5822-535-8

**First Edition :** January, 2018

**Eighth Updated Edition :** January, 2025

**Price :** Rs.11500/-

US\$ 310

© **Datanet India Pvt. Ltd.**

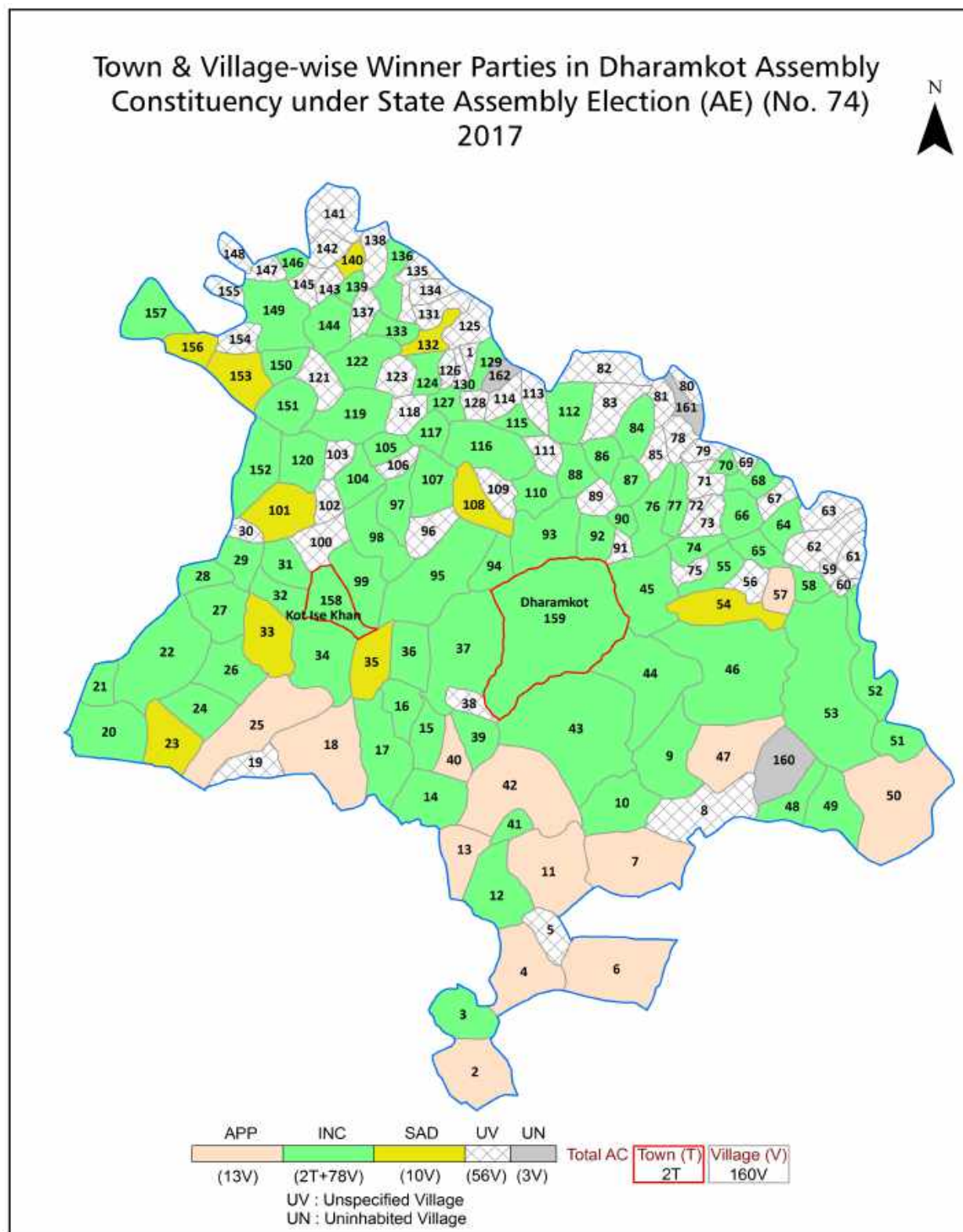
All rights reserved. No part of this book may be reproduced, stored in a retrieval system or transmitted in any form or by any means, mechanical photocopying, photographing, scanning, recording or otherwise without the prior written permission of the publisher. Please refer to Disclaimer at page no. 189 for the use of this publication.

Printed in India

No.	Particulars	Page No.
	<b>Introduction</b>	
1	Assembly Constituency - (Vidhan Sabha) at a Glance   Features of Assembly as per Delimitation Commission of India (2008)	1-2
	<b>Location and Political Maps</b>	
2	Location Map   Boundaries of Assembly Constituency - (Vidhan Sabha) in District   Boundaries of Assembly Constituency under Parliamentary Constituency - (Lok Sabha)   Town & Village-wise Winner Parties- 2024, 2022, 2019, 2017, 2014, 2012 and 2009	3-11
	<b>Administrative Setup (2011)</b>	
3	District   Sub-district   Towns   Villages   Inhabited Villages   Uninhabited Villages   Village Panchayat   Intermediate Panchayat	12-20
	<b>Demographics (2011)</b>	
4	Population   Households   Rural/Urban Population   Towns and Villages by Population Size   Sex Ratio (Total & 0-6 Years)   Religious Population   Social Population   Literacy Rate	21-22
	<b>Electoral Features</b>	
5	Important Dates of Last Elections Held   Electors by Gender   Service Electors   Voters   Voters Turnout   Polling Stations & Average Number of Electors per Polling Station   Electors by Age Group   Present Elected Representatives	23-28
	<b>Historical Summary Election Results</b>	
6	Vote Share of Major Parties   Winning Margin (Number & Percentage)   Polarity of Parties   Summary Result of Assembly Segment of Parliamentary Elections 2024, 2019, 2014, 2009, 2004 and 1999   Summary Result of Assembly Elections 2022, 2017, 2012, 2007, 2002, 1997, 1992, 1985, 1980, 1977, 1972, 1969, 1967 and 1962	29-51
	<b>Polling Station Level Election Results</b>	
7	Name and Number of Polling Station 2024, 2022, 2019, 2017, 2014, 2012 and 2009   Polling Station-wise Electors, Voters & Voters Turnout 2024, 2022, 2019, 2017, 2014, 2012 and 2009   Polling Station wise Elections Results 2024, 2022, 2019, 2017, 2014, 2012 and 2009	52-170
8	<b>Panchayat Election Results</b> Panchayat Result 2013	171-170
	<b>Share of Assembly Constituency</b>	
9	Share of Assembly Constituency - (Vidhan Sabha) in State, District and Parliamentary Constituency - (Lok Sabha)	171
	<b>Socio-Economic Amenities (2011)</b>	
10	Access to Administrative Units   Agricultural, Manufacturing and Industrial Commodities   Demographic Indicators   Education   Health & Manpower   Drinking Water Supply   Sanitation   Entertainment and Recreations Infrastructure   Power   Food Allocation Distribution and Marketing of Agriculture Commodities Infrastructure   Transport and Road Infrastructure   Communication   Banking and Financial Services   Land Use   Irrigation Source	173-187
11	<b>Abbreviation &amp; Sources</b>	188
12	<b>Disclaimer</b>	189



## Location & Political Map



## Administrative Setup

### List of Village Panchayat & Intermediate Panchayat (Block) Name- 2011

Village Name	Village Panchayat Name	Intermediate Panchayat Name
Adraman (223)	Adraman	Dharamkot
Akushahwala (268)	Akushahwala	Dharamkot
Aminwala (255)	Aminwala	Dharamkot
Atari (317)	Atari	Dharamkot
Badoowal (289)	Badoowal	Dharamkot
Bagge (236)	Bagge	Dharamkot
Bahadarwala (101)	Bahadarwala	Dharamkot
Bahadurwala (252)	Bahadurwala	Dharamkot
Bahona (52)	Bahona	Moga-I
Bajeke (244)	Bajeke	Dharamkot
Bankhandi (316)	Bankhandi	Dharamkot
Baqarwala (228)	Baqarwala	Dharamkot
Barahamke (241)	Barahamke	Dharamkot
Bassian (258)	Bassian	Dharamkot
Basti Chirag Shahwala (229)	Basti Chirag	Dharamkot
Bhagpur Alias Gagrah (307)	Bhagpur Alias Gargrah	Dharamkot
Bhaini (211)	Bhaini	Dharamkot
Bhinder Kalan (292)	Bhindhar Kalan	Dharamkot
Bhinder Khurd (285)	Bhinder Khurd	Dharamkot
Bhodiwala (261)	Bhodiwala	Dharamkot
Bhoepur (227)	Bhoepur	Dharamkot
Bhoghewala (201)	Bhoghewala	Dharamkot
Bijapur (256)	Bijapur	Dharamkot
Bughipura (24)	Bughipura	Moga-I
Bundala (204)	Bundala	Dharamkot
Chak Bhaura (280)	Chak Bhaura	Dharamkot
Chak Bijsar (35)	Chak Bijsar	Moga-I
Chak Fatehpur (301)	Chak Fatehpur	Dharamkot
Chak Jindra (239)	Chak Jindra	Dharamkot

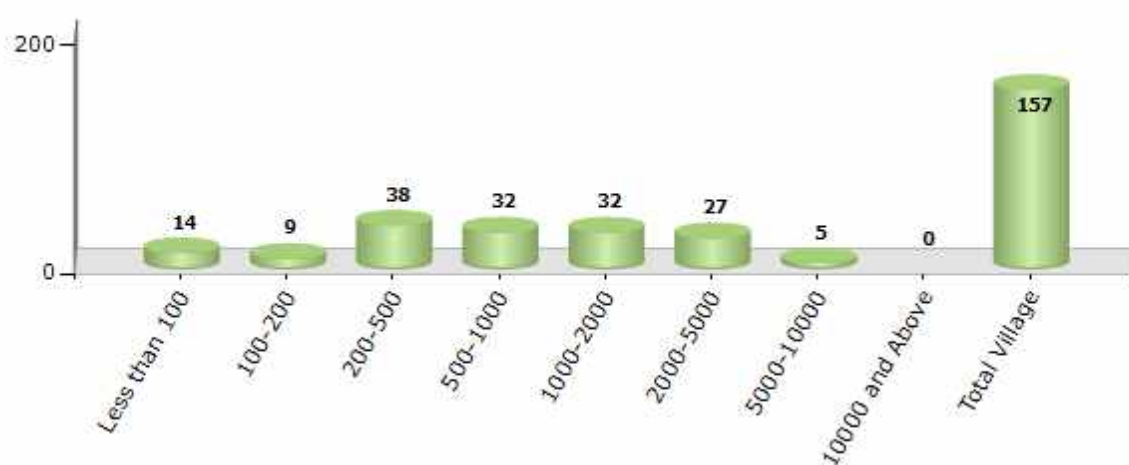
Contd....

## Demographics

### Number of Villages by Population Size - 2011

Less than 100	100-200	200-500	500-1000	1000-2000	2000-5000	5000-10000	10000 and Above	Total Village
14	9	38	32	32	27	5	0	157

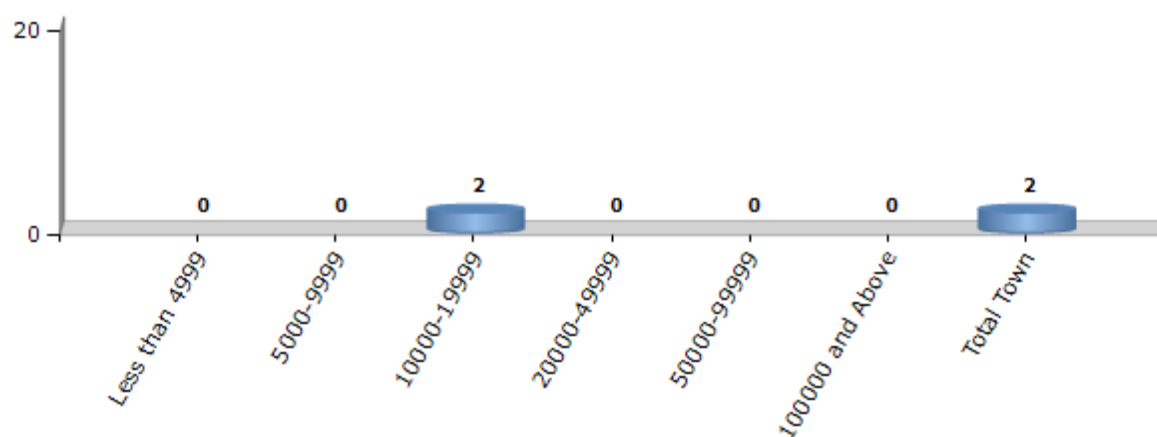
Number of Villages by Population Size - 2011



### Number of Towns by Population Size - 2011

Less than 4999	5000-9999	10000-19999	20000-49999	50000-99999	100000 and Above	Total Town
0	0	2	0	0	0	2

Number of Towns by Population Size - 2011



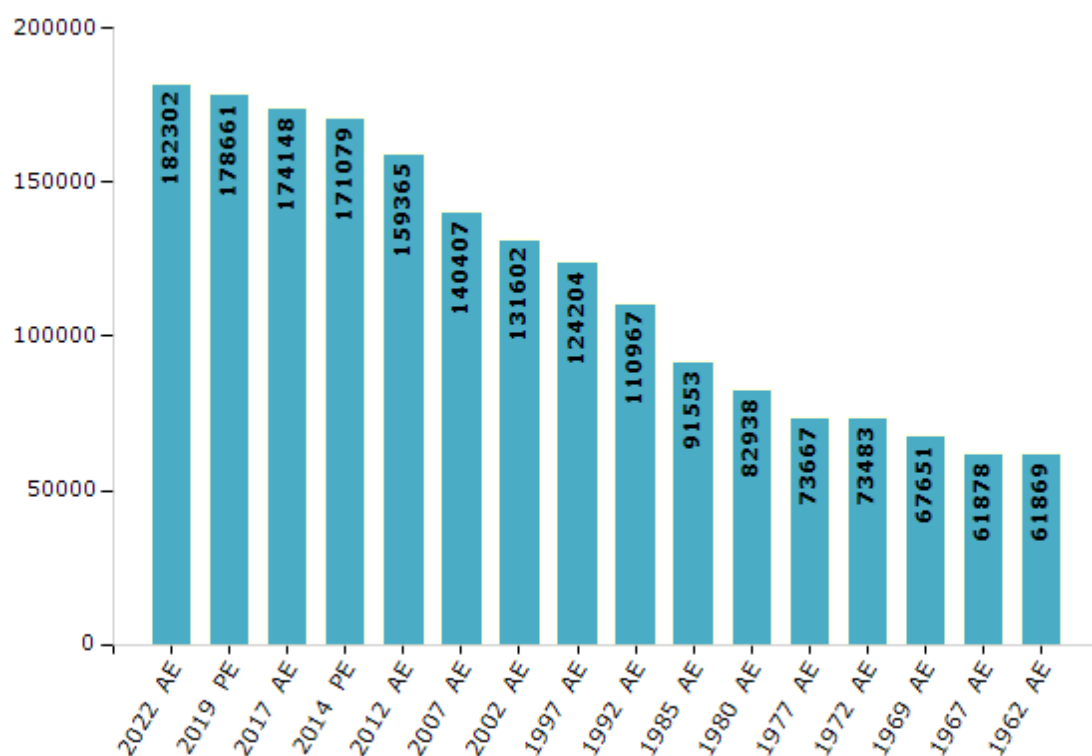
## Electoral Features

### Electors by Male & Female

Year	Male	Female	Others	Total
2022 AE	96703	85590	9	182302
2019 PE	94921	83737	3	178661
2017 AE	92556	81587	5	174148
2014 PE	89986	81091	2	171079
2012 AE	84316	75049	0	159365
2009 PE	-	-	-	-
2007 AE	72877	67530	-	140407
2004 PE	-	-	-	-
2002 AE	68025	63577	-	131602
1999 PE	-	-	-	-
1997 AE	68734	55470	-	124204

Year	Male	Female	Others	Total
1992 AE	62019	48948	-	110967
1985 AE	54856	36697	-	91553
1980 AE	45524	37414	-	82938
1977 AE	40112	33555	-	73667
1972 AE	39723	33760	-	73483
1969 AE	37694	29957	-	67651
1967 AE	-	-	-	61878
1962 AE	-	-	-	61869
1957 AE	-	-	-	-
1952 AE	-	-	-	-

Number of Electors



**Note :** AE : Assembly Election, PE : Assembly Segment of Parliamentary Election

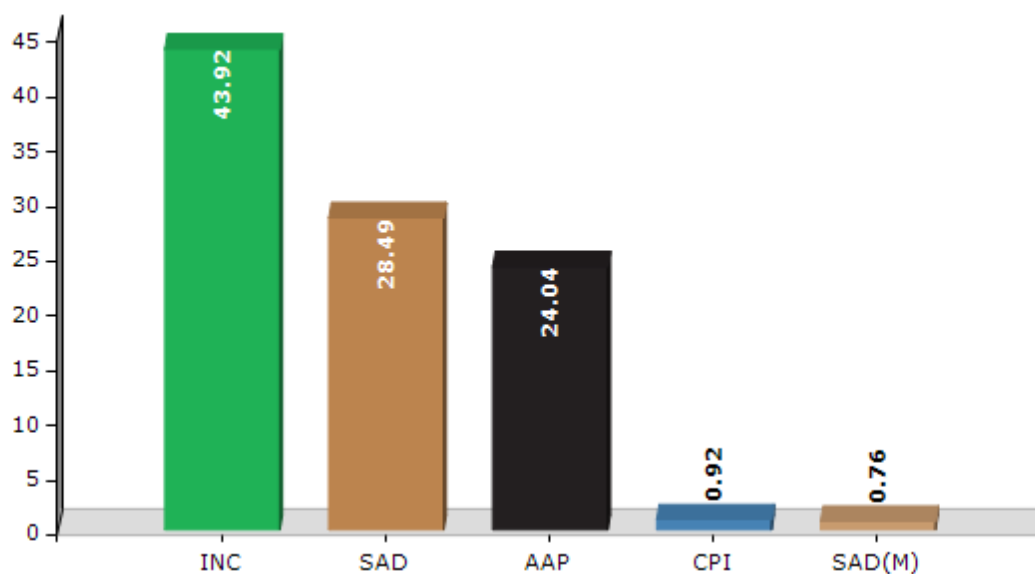


## Historical Summary Election Results

### Summary Result of Assembly Election - 2017

Candidate Name	Party	Votes	Votes %
Sukhjit Singh	INC	63238	43.92
Tota Singh	SAD	41020	28.49
Daljit Singh	AAP	34615	24.04
Surat Singh	CPI	1325	0.92
Balraj Singh	SAD(M)	1089	0.76
Jagga Singh	BSP	456	0.32
Vikas	IND	312	0.22
Baljit Singh	IKL	291	0.2
Sukhpal Singh	APPA	258	0.18
Manjit Kaur	IND	197	0.14
Gurdeep Singh	BMUP	186	0.13
	NOTA	1009	0.7

Votes Percentage of Top Parties - 2017



## Polling Station Level Election Results

### Number and Name of Polling Stations (PS) (2022)

Number of Polling Stations	Name of Polling Stations	Number of Polling Stations	Name of Polling Stations
1	Government Primary School, Krahe Wala	22	Government High School, Daulewala
2	Government Primary School, Mouje Wala	23	Government Elementary School, Kadar Wala
3	Government Primary School, Mundi Jamal	24	Government Elementary School, Dharam Singh Wala
4	Government Primary School, Fateh Ule Shah	25	Government Primary School, Chirag Shah Wala
5	Government Senior Secondary School, Fathegarh Panjtoor	26	Government Primary School, Shadi Wala
6	Government Senior Secondary School, Fathegarh Panjtoor	27	Government High School, Behram Ke
7	Government Senior Secondary School, Fathegarh Panjtoor	28	Government Primary School, Muse Wala
8	Government Primary School, Fathegarh Panjtoor	29	Government Elementary School, Said Mohammad
9	Government Primary School, Fathegarh Panjtoor	30	Government Primary School, Tota Singh Wala
10	Government Primary School, Laliyandi	31	Government Primary School, Bhaini
11	Government Primary School Boghe Wala	32	Government Primary School, Sherewala
12	Government Primary School, Madarpur	33	Government Primary School, Kanian Khas
13	Government Primary School, Mader Kalan	34	Government High School, Dhole Wala
14	Government Primary School, Malek Kanga	35	Government High School, Dhole Wala
15	Government Senior Secondary School, Rauwal	36	Government Primary School, Sherpur Taiban
16	Government Primary School, Saide Shah Wala	37	Government Primary School, Sherpur Taiban
17	Government Primary School, Khamba	38	Govt. Primary School, Said Jalalpur
18	Government Primary School, Killi Gandhran	39	Government Primary School, Baker Wala
19	Government High School, Mandar	40	Government Primary School, Mojegarh
20	Government High School, Mandar	41	Government Primary School, Baje Ke
21	Government High School, Daulewala	42	Government Primary School, Kot Sadar Khan

Contd....

## Polling Station Level Election Results

### Polling Station-wise Votes Secured by Overall Top Five Parties in Dharamkot Assembly in Assembly Election (AE) under Faridkot Parliamentary Constituency in Punjab (2022)

Number of Polling Station	Winner - Devinderjeet Singh Laddi Dhose (AAP)	Runner-up - Sukhjot Singh Kaka Lohgarh (INC)	3rd - Jathedar Tota Singh (SAD)	4th - Balraj Singh Khalsa (SAD(M))	5th - Harpreet Singh Hero (IND)	NOTA	Other	Total Votes Secured
36	345	195	186	25	7	2	20	780
37	307	219	103	23	4	1	13	670
38	241	54	40	21	3	2	9	370
39	283	115	159	10	0	1	4	572
40	324	110	282	39	4	3	16	778
41	295	128	302	21	0	1	13	760
42	411	60	247	42	2	1	8	771
43	248	353	255	24	6	7	11	904
44	314	247	277	12	3	4	11	868
45	428	75	247	46	3	1	17	817
46	437	135	230	16	38	4	15	875
47	427	150	259	37	3	6	10	892
48	385	220	209	12	1	5	21	853
49	393	101	184	28	1	5	21	733
50	570	148	173	12	0	2	22	927
51	375	184	279	18	2	6	26	890
52	409	137	216	33	11	6	33	845
53	507	151	125	34	8	2	30	857
54	375	126	157	34	5	5	22	724
55	505	97	160	31	7	6	21	827
56	423	278	171	50	15	9	19	965
57	202	50	87	15	5	0	7	366
58	237	277	238	29	18	4	7	810
59	269	195	150	21	2	2	2	641
60	246	270	146	75	41	4	14	796
61	279	319	155	13	2	3	9	780
62	368	150	124	12	1	2	12	669
63	287	139	124	30	5	1	8	594
64	120	124	186	19	2	1	5	457
65	202	146	174	12	8	4	3	549
66	198	139	207	4	6	7	7	568
67	189	120	228	5	6	2	13	563
68	313	182	136	9	7	4	18	669
69	368	177	283	30	6	3	12	879
70	342	198	399	18	1	4	16	978

Contd....

## Polling Station Level Election Results

**Winner, Runner-up and 3rd Party Position & Winning Margin According to Polling Stations in Dharamkot Assembly in Assembly Election (AE) under Faridkot Parliamentary Constituency in Punjab (2022)**

Polling Station Number	Winner Party	Winner Votes (%)	Runner-up Party	Runner-up Votes (%)	Winning Margin Votes (%)	Third Party	Third Party Votes (%)	Other Votes (%)
71	AAP	525 (62.2)	SAD	151 (17.89)	374 (44.31)	INC	87 (10.31)	81 (9.6)
72	AAP	495 (64.79)	SAD	137 (17.93)	358 (46.86)	INC	81 (10.6)	51 (6.68)
73	AAP	483 (51.17)	SAD	197 (20.87)	286 (30.3)	INC	171 (18.11)	93 (9.85)
74	AAP	427 (60.57)	SAD	127 (18.01)	300 (42.56)	SAD(M)	50 (7.09)	101 (14.33)
75	AAP	379 (53.01)	INC	141 (19.72)	238 (33.29)	SAD	130 (18.18)	65 (9.09)
76	AAP	378 (60.58)	INC	88 (14.1)	290 (46.48)	SAD	79 (12.66)	79 (12.66)
77	AAP	411 (47.08)	SAD	282 (32.3)	129 (14.78)	INC	111 (12.71)	69 (7.9)
78	AAP	422 (59.02)	SAD	133 (18.6)	289 (40.42)	INC	92 (12.87)	68 (9.51)
79	AAP	420 (61.49)	INC	105 (15.37)	315 (46.12)	SAD	76 (11.13)	82 (12.01)
80	AAP	348 (47.61)	INC	251 (34.34)	97 (13.27)	SAD	78 (10.67)	54 (7.39)
81	AAP	374 (56.07)	SAD	114 (17.09)	260 (38.98)	INC	102 (15.29)	77 (11.54)
82	INC	381 (44)	AAP	242 (27.94)	139 (16.06)	SAD	219 (25.29)	24 (2.77)
83	INC	301 (37.34)	AAP	249 (30.89)	52 (6.45)	SAD	200 (24.81)	56 (6.95)
84	AAP	318 (36.14)	INC	269 (30.57)	49 (5.57)	SAD	227 (25.8)	66 (7.5)
85	SAD	259 (36.79)	AAP	234 (33.24)	25 (3.55)	INC	153 (21.73)	58 (8.24)
86	AAP	370 (45.34)	INC	246 (30.15)	124 (15.19)	SAD	144 (17.65)	56 (6.86)
87	AAP	282 (41.9)	SAD	189 (28.08)	93 (13.82)	INC	168 (24.96)	34 (5.05)
88	AAP	314 (41.98)	INC	173 (23.13)	141 (18.85)	SAD	173 (23.13)	88 (11.76)
89	AAP	173 (32.95)	INC	169 (32.19)	4 (0.76)	SAD	158 (30.1)	25 (4.76)
90	AAP	177 (42.55)	INC	132 (31.73)	45 (10.82)	SAD	54 (12.98)	53 (12.74)
91	AAP	218 (40.07)	SAD	155 (28.49)	63 (11.58)	INC	148 (27.21)	23 (4.23)
92	AAP	230 (37.28)	INC	197 (31.93)	33 (5.35)	SAD	147 (23.82)	43 (6.97)
93	AAP	272 (43.17)	INC	194 (30.79)	78 (12.38)	SAD	133 (21.11)	31 (4.92)
94	AAP	354 (51.83)	INC	141 (20.64)	213 (31.19)	SAD	136 (19.91)	52 (7.61)
95	AAP	290 (41.73)	SAD	211 (30.36)	79 (11.37)	INC	140 (20.14)	54 (7.77)
96	AAP	330 (44.47)	SAD	181 (24.39)	149 (20.08)	INC	170 (22.91)	61 (8.22)
97	AAP	336 (48.55)	INC	142 (20.52)	194 (28.03)	SAD	106 (15.32)	108 (15.61)
98	SAD	261 (46.03)	AAP	189 (33.33)	72 (12.7)	INC	57 (10.05)	60 (10.58)
99	AAP	587 (84.34)	INC	54 (7.76)	533 (76.58)	SAD	30 (4.31)	25 (3.59)
100	AAP	437 (79.6)	SAD	64 (11.66)	373 (67.94)	INC	36 (6.56)	12 (2.19)
101	AAP	297 (60.86)	SAD	82 (16.8)	215 (44.06)	INC	64 (13.11)	45 (9.22)
102	AAP	333 (49.78)	INC	176 (26.31)	157 (23.47)	SAD	136 (20.33)	24 (3.59)
103	AAP	261 (46.69)	INC	190 (33.99)	71 (12.7)	SAD	84 (15.03)	24 (4.29)
104	AAP	283 (48.54)	INC	156 (26.76)	127 (21.78)	SAD	86 (14.75)	58 (9.95)
105	AAP	266 (54.73)	INC	113 (23.25)	153 (31.48)	SAD	76 (15.64)	31 (6.38)

Contd....

## Socio-Economic Amenities - Rural

### Access to Education Facilities

Particulars	Number of Villages (% of Population)				
	Available	Not Available	If Not Available (Distance of Nearest Facility)		
			A	B	C
Govt. Primary School	128 (96)	29 (4)	22 (2)	5 (1)	0 (0)
Private Primary School	27 (39)	130 (61)	0 (0)	0 (0)	0 (0)
Govt. Middle School	55 (64)	102 (36)	66 (20)	32 (11)	0 (0)
Private Middle School	17 (32)	140 (68)	0 (0)	1 (0)	0 (0)
Govt. Secondary School	34 (53)	123 (47)	58 (22)	60 (23)	1 (0)
Private Secondary School	11 (23)	146 (77)	0 (0)	2 (0)	0 (0)
Govt. Senior Secondary School	19 (32)	138 (68)	56 (29)	69 (32)	10 (5)
Private Senior Secondary School	5 (13)	152 (87)	0 (0)	2 (1)	1 (1)
Govt. Arts and Science Degree College	1 (2)	156 (98)	4 (5)	21 (22)	108 (51)
Private Arts and Science Degree College	0 (0)	157 (100)	2 (4)	3 (4)	18 (12)
Govt. Engineering College	0 (0)	157 (100)	3 (4)	9 (8)	94 (48)
Private Engineering College	0 (0)	157 (100)	1 (1)	8 (12)	42 (27)
Govt. Medicine College	0 (0)	157 (100)	0 (0)	3 (4)	122 (78)
Private Medicine College	0 (0)	157 (100)	3 (4)	1 (1)	28 (13)
Govt. Management Institute	0 (0)	157 (100)	1 (1)	4 (5)	106 (66)
Private Management Institute	1 (2)	156 (98)	3 (2)	3 (6)	39 (18)
Govt. Polytechnic	1 (1)	156 (99)	4 (4)	11 (16)	113 (63)
Private Polytechnic	0 (0)	157 (100)	1 (0)	4 (4)	23 (11)
Govt. Vocational Training School/ITI	0 (0)	157 (100)	3 (3)	16 (20)	130 (73)
Private Vocational Training School/ITI	0 (0)	157 (100)	0 (0)	3 (4)	5 (1)
Govt. Non Formal Training Centre	5 (4)	152 (96)	2 (3)	16 (17)	122 (68)
Private Non Formal Training Centre	1 (0)	156 (100)	0 (0)	3 (6)	9 (3)
Govt. School For Disabled	0 (0)	157 (100)	2 (3)	10 (12)	115 (62)
Private School For Disabled	0 (0)	157 (100)	0 (0)	1 (2)	29 (22)
Government Others	0 (0)	157 (100)	2 (3)	6 (7)	62 (33)
Private Others	1 (3)	156 (97)	0 (0)	5 (7)	81 (47)

Note : Distance A : Less than 5 km; B : Between 5-10 km; C : 10+ km.; Source : Data Analysis is based on 2011 Census.

## DISCLAIMER

The Terms of Use and Disclaimer of Datanet India Private Limited (hereinafter referred to as "Datanet") for use of this analysis report of **Dharamkot Assembly Constituency (Dharamkot Vidhan Sabha)** :-

1. **Assembly Factbook™** is a Registered Trade Mark owned by Datanet.
2. All the maps are sketched and graphical representation only and have not been drawn to the scale and also not to represent the actual geographical area or boundary of the unit.
3. The data for the aforesaid analysis is based on authentic sources and has been culled from the various publications of Census, CSO and NSSO for district and block level data, various central and state government departments, Central & State Elections Commissions and the concerned Returning Officers' releases, Electoral Rolls, Election results and allied publications, internal assessment, surveys, estimates and analysis. Therefore, certain adjustment of data at micro level may have been done to arrive closer to the macro data.
4. Data have been provided on an "As Is" and "As AVAILABLE" basis
5. The colours shown in the maps or diagram and charts of a particular party, alliance or AC are indicative and do not represent them.
6. This publication which includes maps, sheets, graphs and data would be the property under copyright of Datanet only. The user may use these for its internal study, analysis and research purposes. It's public display, re-selling or any commercial uses by the user are not allowed.
7. Datanet has taken due care and caution in compilation and processing of data and allied information, but does not guarantee the accuracy, adequacy or completeness of any information/analysis and will be not responsible for any errors or omissions or for the results obtained from the use of such information/analysis.
8. All the contents for the publication have been culled from various authentic sources and Datanet reasonably believes such sources to be reliable, but does not make any representations, express or implied as to the accuracy or fitness of use of such information. The information or contents of the information/analysis do not constitute advice and should not be relied upon in making (or refraining from making) any decision. Any reliance placed upon the information provided by Datanet is the sole responsibility and strictly at the user's risk.
9. In no event will Datanet be liable for any damages (including, without limitation, damages for loss of business projects, or loss of profits) arising in contract, tort or otherwise from the use of or inability to use any of its contents, or from any action taken (or refrained from being taken) as a result of using the analysis or any of its contents. Datanet its directors, owners, editors, officials, employees, distributor and agents or any associate will not be liable for any errors in the information contained or any consequences arising from the use of the contents of the provided information/analysis.
10. If any provision of these terms and conditions is held invalid or illegal or unenforceable for any reason by any court of competent jurisdiction, such provision shall be severed and the remainder of provisions of the terms and conditions shall continue in full force and effect as if the Term of Use had been executed with the invalid, illegal or unenforceable provision eliminated.
11. If there are any discrepancies in the information provided, please bring it to attention of Datanet for suitable rectification measures.



**Buy Online This Complete Book At  
Datanet India eBooks Store**

**[www.indiastatpublications.com](http://www.indiastatpublications.com)**

**or go directly at**

**[http://www.indiastatpublications.com/  
Assembly\\_factbook/Punjab/Faridkot/ Dharamkot](http://www.indiastatpublications.com/Assembly_factbook/Punjab/Faridkot/Dharamkot)**



**i** indiastat**elections**

ISBN : 978-93-5822-535-8



9 789358 225358