



Punjab

# Assembly Factbook™

Moga Assembly Constituency



Key Electoral Data of Moga  
Assembly Constituency (Vidhan Sabha)

Punjab

# **Assembly Factbook™**

Moga Assembly Constituency



Moga Vidhan Sabha

**Editor & Director**

Dr. R.K. Thukral

**Research Editor**

Dr. Shafeeq Rahman

**Compiled, Researched and Published by  
Datanet India Pvt. Ltd.**

D-100, 1st Floor,

Okhla Industrial Area, Phase-I,

New Delhi- 110020.

Ph.: 91-11- 43580781-84

Email : support@indiastatpublications.com

Website : www.indiastatelections.com

**Online Book Store :**

www.indiastatpublications.com

**Report No. :** AFB/PB-073-0125

**ISBN :** 978-93-5822-524-2

**First Edition :** January, 2018

**Eighth Updated Edition :** January, 2025

**Price :** Rs.11500/-

US\$ 310

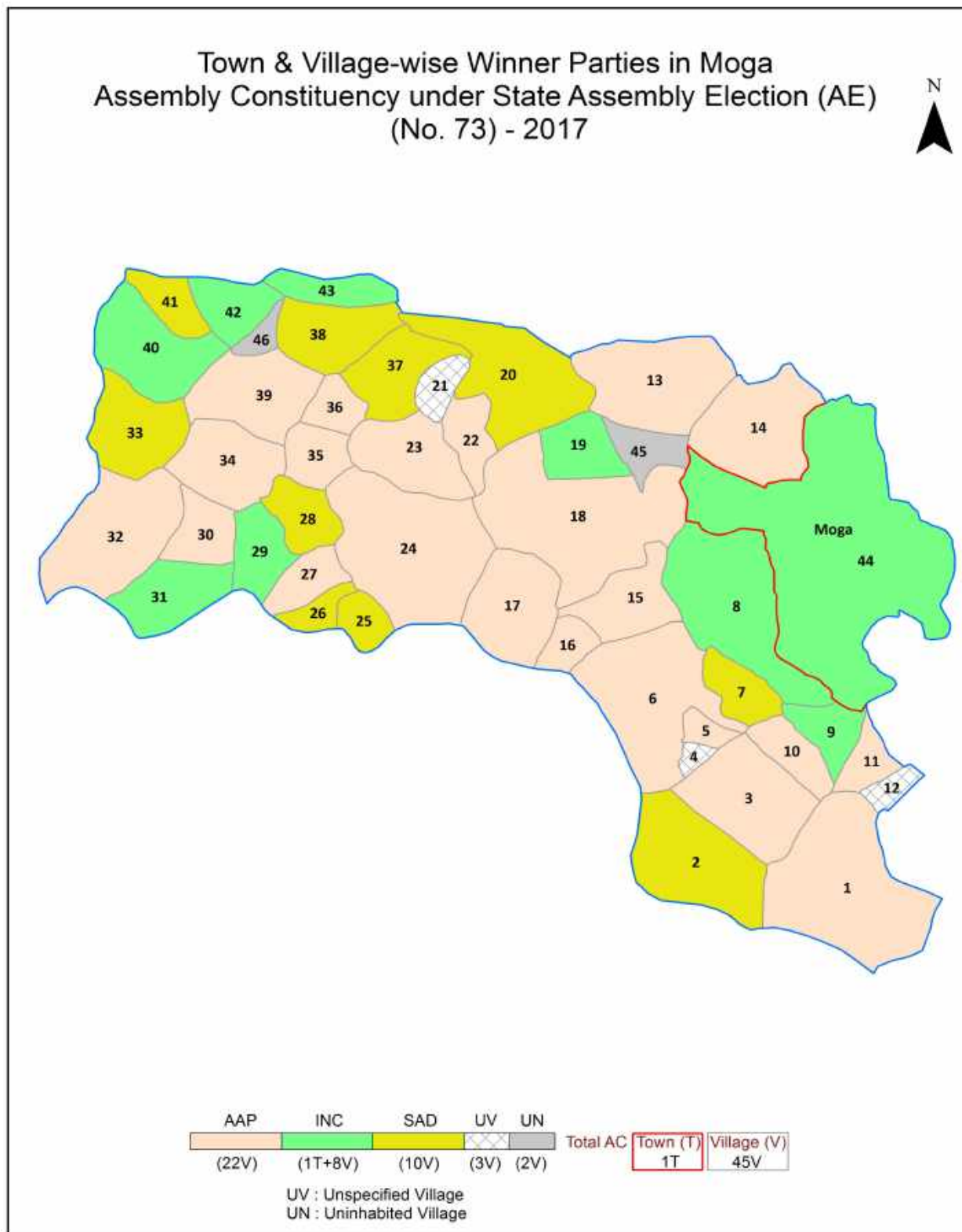
© **Datanet India Pvt. Ltd.**

All rights reserved. No part of this book may be reproduced, stored in a retrieval system or transmitted in any form or by any means, mechanical photocopying, photographing, scanning, recording or otherwise without the prior written permission of the publisher. Please refer to Disclaimer at page no. 191 for the use of this publication.

Printed in India

No.	Particulars	Page No.
	<b>Introduction</b>	
1	Assembly Constituency - (Vidhan Sabha) at a Glance   Features of Assembly as per Delimitation Commission of India (2008)	1-2
	<b>Location and Political Maps</b>	
2	Location Map   Boundaries of Assembly Constituency - (Vidhan Sabha) in District   Boundaries of Assembly Constituency under Parliamentary Constituency - (Lok Sabha)   Town & Village-wise Winner Parties- 2024, 2022, 2019, 2017, 2014, 2012 and 2009	3-11
	<b>Administrative Setup (2011)</b>	
3	District   Sub-district   Towns   Villages   Inhabited Villages   Uninhabited Villages   Village Panchayat   Intermediate Panchayat	12-15
	<b>Demographics (2011)</b>	
4	Population   Households   Rural/Urban Population   Towns and Villages by Population Size   Sex Ratio (Total & 0-6 Years)   Religious Population   Social Population   Literacy Rate	16-17
	<b>Electoral Features</b>	
5	Important Dates of Last Elections Held   Electors by Gender   Service Electors   Voters   Voters Turnout   Polling Stations & Average Number of Electors per Polling Station   Electors by Age Group   Present Elected Representatives	18-23
	<b>Historical Summary Election Results</b>	
6	Vote Share of Major Parties   Winning Margin (Number & Percentage)   Polarity of Parties   Summary Result of Assembly Segment of Parliamentary Elections 2024, 2019, 2014, 2009, 2004 and 1999   Summary Result of Assembly Elections 2022, 2017, 2012, 2007, 2002, 1997, 1992, 1985, 1980, 1977, 1972, 1969, 1967, 1962 and 1957	24-47
	<b>Polling Station Level Election Results</b>	
7	Name and Number of Polling Station 2024, 2022, 2019, 2017, 2014, 2012 and 2009   Polling Station-wise Electors, Voters & Voters Turnout 2024, 2022, 2019, 2017, 2014, 2012 and 2009   Polling Station wise Elections Results 2024, 2022, 2019, 2017, 2014, 2012 and 2009	48-172
8	<b>Panchayat Election Results</b> Panchayat Result 2013	173-172
	<b>Share of Assembly Constituency</b>	
9	Share of Assembly Constituency - (Vidhan Sabha) in State, District and Parliamentary Constituency - (Lok Sabha)	173
	<b>Socio-Economic Amenities (2011)</b>	
10	Access to Administrative Units   Agricultural, Manufacturing and Industrial Commodities   Demographic Indicators   Education   Health & Manpower   Drinking Water Supply   Sanitation   Entertainment and Recreations Infrastructure   Power   Food Allocation Distribution and Marketing of Agriculture Commodities Infrastructure   Transport and Road Infrastructure   Communication   Banking and Financial Services   Land Use   Irrigation Source	175-189
11	<b>Abbreviation &amp; Sources</b>	190
12	<b>Disclaimer</b>	191

## Location & Political Map



## Administrative Setup

### List of Village Panchayat & Intermediate Panchayat (Block) Name- 2011

Village Name	Village Panchayat Name	Intermediate Panchayat Name
Baghelewala (66)	Baghelewala	Moga-II
Bishanpura (6)	Bishanpura	Moga-I
Budh Singhwala (3)	Budh Singhwala	Moga-I
Bukanwala (58)	Bukanwala	Moga-II
Chirak (7)	Chirak	Moga-I
Chotian Kalan (2)	Chotian Kalan	Moga-II
Chotian Khurd (1)	Chotian Khurd	Moga-II
Chuhar Singhwala (13)	Chuhar Singhwala	Moga-II
Dadahur (62)	Dadahur	Moga-II
Dagru (14)	Dagru	Moga-II
Darapur (3)	Dharapur	Moga-II
Daroli Bhai (61)	Daroli Bhai.	Moga-II
Daulatpur Niwan (11)	Daulatpur Niwan	Moga-II
Daulatpur Ucha (10)	Daulatpur Ucha	Moga-II
Dhalleke (21)	Dhalleke	Moga-II
Ghal Kalan (19)	Ghal Kalan	Moga-II
Jhandewala (2)	Jhandewala	Moga-I
Jhandiana Garbi (69)	Jhandiana Garbi	Moga-II
Jogewala (5)	Jogewala	Moga-II
Kahan Singhwala (6)	Kahan Singhwala	Moga-II
Kaliawala (9)	Kaliawala	Moga-II
Khosa Pando (17)	Khosa Pando	Moga-II
Khote (55)	Khote	Moga-I
Khukhrana (4)	Khukhrana	Moga-II
Korewala Kalan (64)	Korewala Kalan	Moga-II
Korewala Khurd (63)	Korewala Khurd	Moga-II
Maheshari (7)	Maheshari	Moga-II
Malianwala (4)	Malianwala	Moga-I
Mandiranwala (1)	Mandiranwala	Moga-I

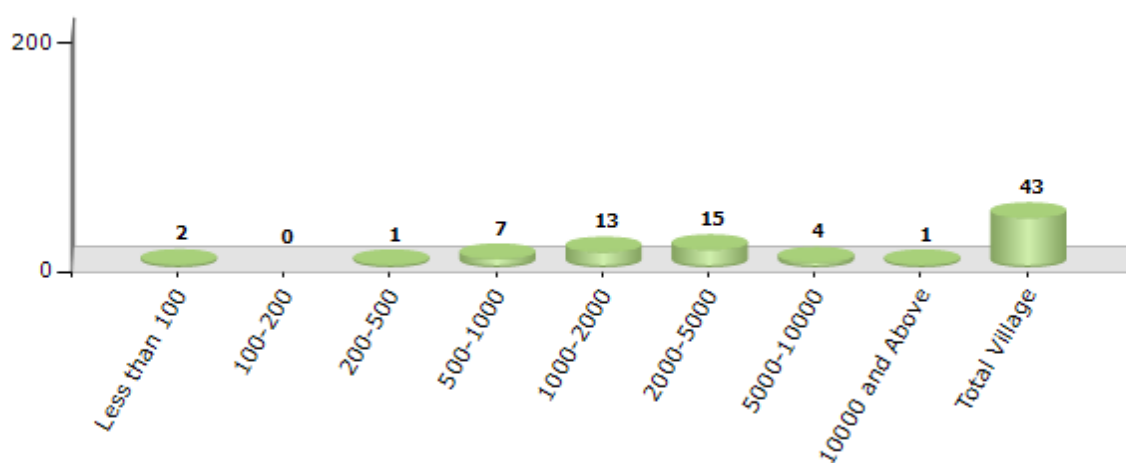
Contd....

## Demographics

### Number of Villages by Population Size - 2011

Less than 100	100-200	200-500	500-1000	1000-2000	2000-5000	5000-10000	10000 and Above	Total Village
2	0	1	7	13	15	4	1	43

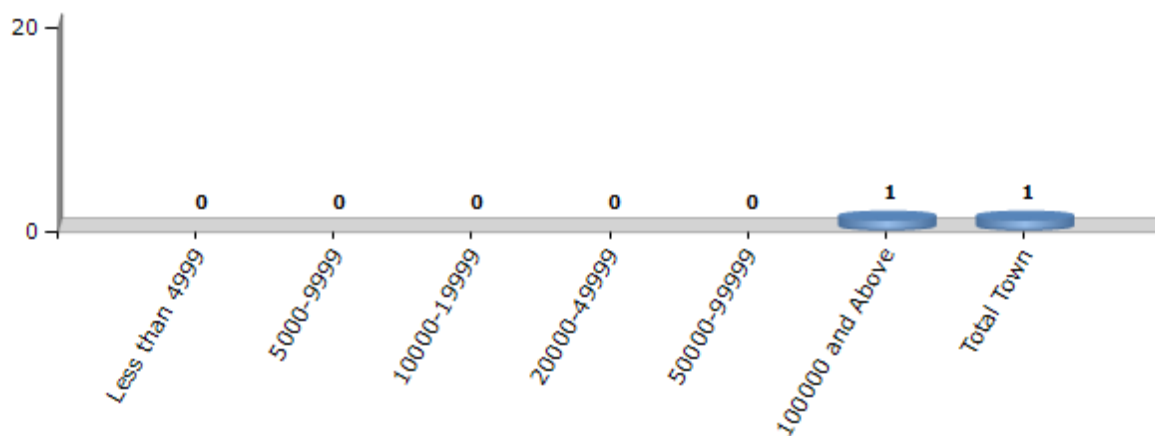
Number of Villages by Population Size - 2011



### Number of Towns by Population Size - 2011

Less than 4999	5000-9999	10000-19999	20000-49999	50000-99999	100000 and Above	Total Town
0	0	0	0	0	1	1

Number of Towns by Population Size - 2011





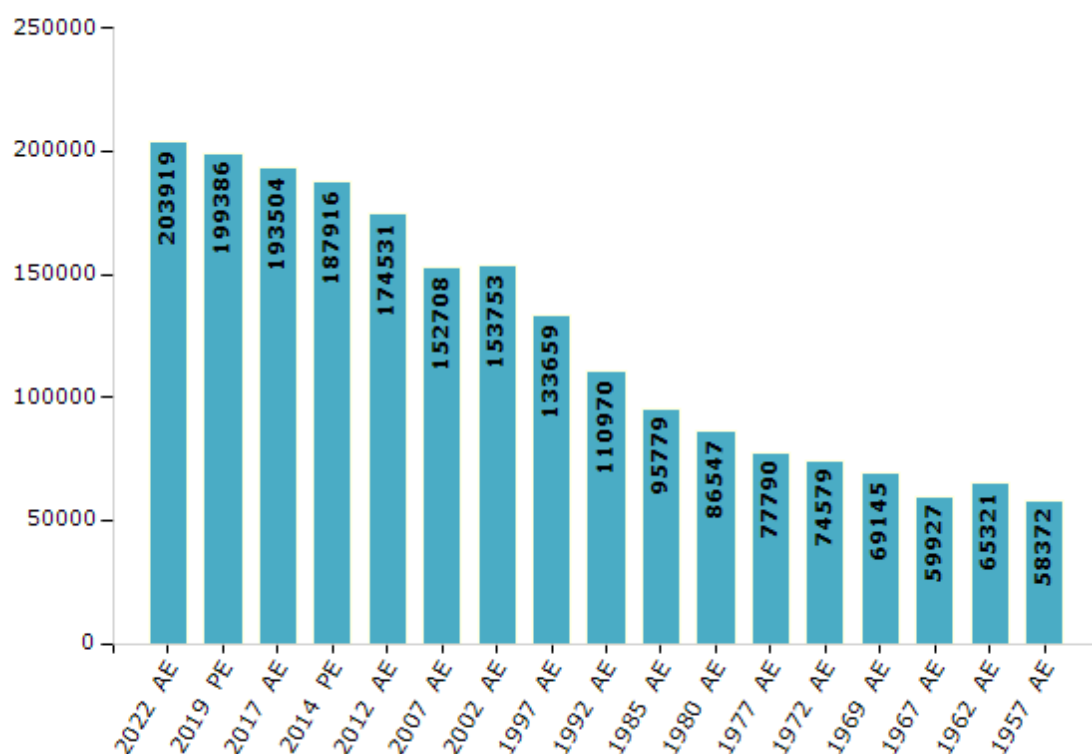
## Electoral Features

### Electors by Male & Female

Year	Male	Female	Others	Total
2022 AE	107699	96206	14	203919
2019 PE	105461	93921	4	199386
2017 AE	102561	90936	7	193504
2014 PE	98894	89018	4	187916
2012 AE	92109	82422	0	174531
2009 PE	-	-	-	-
2007 AE	79734	72974	-	152708
2004 PE	-	-	-	-
2002 AE	80862	72891	-	153753
1999 PE	-	-	-	-
1997 AE	70782	62877	-	133659

Year	Male	Female	Others	Total
1992 AE	61053	49917	-	110970
1985 AE	52851	42928	-	95779
1980 AE	47887	38660	-	86547
1977 AE	41670	36120	-	77790
1972 AE	40857	33722	-	74579
1969 AE	38030	31115	-	69145
1967 AE	-	-	-	59927
1962 AE	-	-	-	65321
1957 AE	-	-	-	58372
1952 AE	-	-	-	-

Number of Electors



**Note :** AE : Assembly Election, PE : Assembly Segment of Parliamentary Election

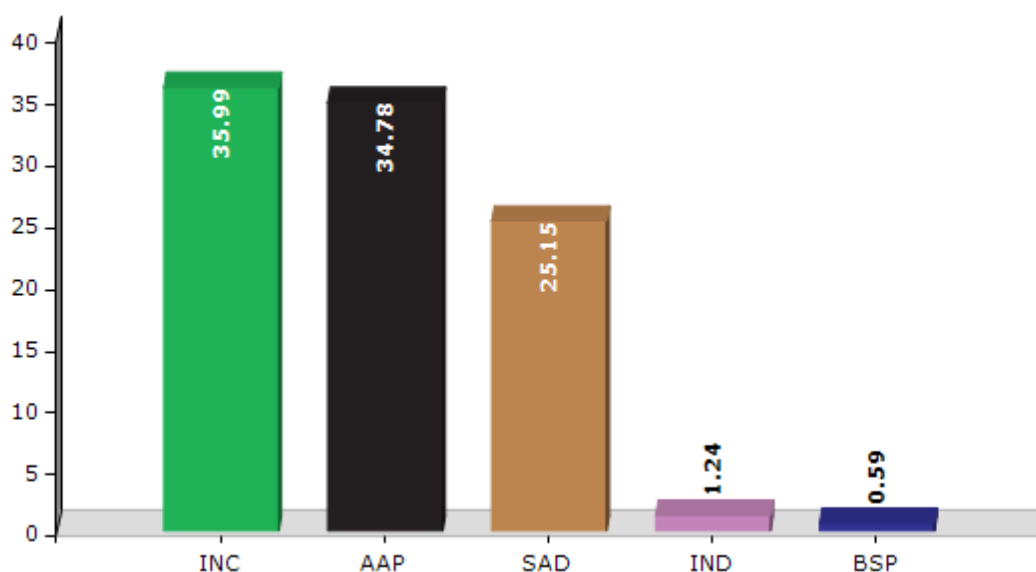


## Historical Summary Election Results

### Summary Result of Assembly Election - 2017

Candidate Name	Party	Votes	Votes %
Harjot Kamal Singh	INC	52357	35.99
Ramesh Grover	AAP	50593	34.78
Barjinder Singh Makhan Brar	SAD	36587	25.15
Manjeet Singh Maan	IND	1801	1.24
Kulwant Singh	BSP	858	0.59
Sandhura Singh Daulatpura	AITC	569	0.39
Amar Kumar	SHS	488	0.34
Rekha Kapoor	IND	389	0.27
Bhupinder Kaur	IND	348	0.24
Paramjit	IND	310	0.21
Shriram Danwal	HSS	202	0.14
Jagtar Singh	IND	176	0.12
	NOTA	785	0.54

Votes Percentage of Top Parties - 2017



## Polling Station Level Election Results

### Number and Name of Polling Stations (PS) (2022)

Number of Polling Stations	Name of Polling Stations	Number of Polling Stations	Name of Polling Stations
1	Government Primary School, Chotian Khurd	22	Government Highschool, Jhandeana Garbi
2	Government Elementry School, Chotian Kalan	23	Government Primary School Jhandeana Garbi
3	Government Elementry School, Chotian Kalan	24	Government Highschool, Jhandeana Garbi
4	Government Senior Secondry School, Kalie Wala	25	Government Elementry School, Mange Wala
5	Government Senior Secondry School, Kalie Wala	26	Government Elementry School, Mange Wala
6	Government Primary School, Daulatpura Ucha	27	Government Primary School, Thaman Wala
7	Government Primary School, Daulatpura Ucha	28	Government Senior Secondry School, Baghale Wala
8	Government Senior Secondary School, Daulat Pura Niwan	29	Government Primary School, Sosan
9	Government Senior Secondary School, Daulat Pura Niwan	30	Government Elementry School, Korewala Kalan
10	Government Senior Secondary School, Daulat Pura Niwan	31	Government Primary School, Korewala Khurd
11	Government Middle School, Sadda Singh Wala	32	Government Primary School, Dadahoor
12	Government Middle School, Sadda Singh Wala	33	Government Senior Secondry School, Daroli Bhai
13	Government Middle School, Kahan Singh Wala	34	Government Senior Secondry School, Daroli Bhai
14	Government High School, Mahesheri	35	Government Girls High School, Daroli Bhai
15	Government High School, Mahesheri	36	Government Primary School, Daroli Bhai
16	Government Primary School, Mahesheri	37	Government Primary School, Daroli Bhai
17	Government Middle School, Joge Wala	38	Government Middle School, Dagru
18	Government Senior Secondry School, Khukhrana	39	Government Middle School, Dagru
19	Government Senior Secondry School, Khukhrana	40	Government Elementry School, Nidhann Wala
20	Government Middle School, Darapur	41	Government Elementry School, Nidhann Wala
21	Government Middle School, Darapur	42	Government Senior Secondry School, Salina

Contd....

## Polling Station Level Election Results

### Polling Station-wise Votes Secured by Overall Top Five Parties in Moga Assembly in Assembly Election (AE) under Faridkot Parliamentary Constituency in Punjab (2022)

Number of Polling Station	Winner - Dr. Amandeep Kaur Arora (AAP)	Runner-up - Malvika Sood (INC)	3rd - Barjinder Singh Makhan Brar (SAD)	4th - Dr. Harjot Kamal (BJP)	5th - Manjeet Singh Mallah (SAD(M))	NOTA	Other	Total Votes Secured
36	317	87	115	5	27	2	5	558
37	326	137	131	11	24	2	7	638
38	479	215	142	27	23	6	8	900
39	295	375	233	51	12	4	13	983
40	433	89	110	4	23	5	26	690
41	272	141	102	3	29	1	11	559
42	377	107	172	73	26	1	5	761
43	202	268	92	141	6	5	17	731
44	280	150	100	69	16	5	16	636
45	319	129	170	10	104	4	29	765
46	366	119	148	12	77	6	38	766
47	388	125	134	8	24	7	40	726
48	299	108	175	14	45	5	12	658
49	434	79	142	36	65	5	7	768
50	407	188	159	86	68	5	17	930
51	375	131	141	111	25	6	29	818
52	476	175	164	27	18	12	11	883
53	213	243	189	33	29	10	34	751
54	309	181	164	56	14	9	28	761
55	224	89	144	13	31	6	32	539
56	233	53	159	23	31	6	19	524
57	233	157	87	20	25	2	6	530
58	285	216	84	37	9	2	19	652
59	399	117	113	17	9	3	17	675
60	289	184	82	40	8	7	16	626
61	292	47	108	165	6	7	14	639
62	319	73	119	61	22	8	16	618
63	357	95	91	105	20	1	9	678
64	290	140	209	20	37	12	27	735
65	254	93	128	11	26	2	7	521
66	344	137	81	58	13	4	15	652
67	434	137	191	18	21	6	10	817
68	442	115	87	54	16	10	8	732
69	401	183	98	68	20	10	5	785
70	477	144	151	30	16	8	5	831

Contd....

## Polling Station Level Election Results

**Winner, Runner-up and 3rd Party Position & Winning Margin According to Polling Stations in Moga Assembly in Assembly Election (AE) under Faridkot Parliamentary Constituency in Punjab (2022)**

Polling Station Number	Winner Party	Winner Votes (%)	Runner-up Party	Runner-up Votes (%)	Winning Margin Votes (%)	Third Party	Third Party Votes (%)	Other Votes (%)
71	AAP	283 (44.78)	INC	233 (36.87)	50 (7.91)	BJP	41 (6.49)	75 (11.87)
72	AAP	358 (48.38)	SAD	185 (25)	173 (23.38)	INC	147 (19.86)	50 (6.76)
73	AAP	312 (36.66)	SAD	264 (31.02)	48 (5.64)	INC	188 (22.09)	87 (10.22)
74	SAD	197 (36.21)	AAP	159 (29.23)	38 (6.98)	INC	156 (28.68)	32 (5.88)
75	AAP	352 (46.13)	INC	184 (24.12)	168 (22.01)	SAD	149 (19.53)	78 (10.22)
76	AAP	489 (62.45)	SAD	129 (16.48)	360 (45.97)	INC	111 (14.18)	54 (6.9)
77	AAP	347 (42.63)	INC	182 (22.36)	165 (20.27)	SAD	175 (21.5)	110 (13.51)
78	AAP	356 (50.42)	SAD	162 (22.95)	194 (27.47)	INC	145 (20.54)	43 (6.09)
79	AAP	402 (54.84)	SAD	150 (20.46)	252 (34.38)	INC	121 (16.51)	60 (8.19)
80	AAP	292 (51.68)	SAD	110 (19.47)	182 (32.21)	INC	98 (17.35)	65 (11.5)
81	AAP	296 (38.39)	SAD	260 (33.72)	36 (4.67)	INC	147 (19.07)	68 (8.82)
82	AAP	310 (44.86)	INC	197 (28.51)	113 (16.35)	SAD	128 (18.52)	56 (8.1)
83	AAP	204 (36.04)	SAD	168 (29.68)	36 (6.36)	INC	150 (26.5)	44 (7.77)
84	AAP	290 (52.16)	SAD	102 (18.35)	188 (33.81)	INC	84 (15.11)	80 (14.39)
85	AAP	267 (42.31)	INC	165 (26.15)	102 (16.16)	SAD	103 (16.32)	96 (15.21)
86	INC	312 (37.77)	AAP	308 (37.29)	4 (0.48)	SAD	154 (18.64)	52 (6.3)
87	AAP	347 (41.96)	INC	208 (25.15)	139 (16.81)	SAD	127 (15.36)	145 (17.53)
88	AAP	197 (39.32)	SAD	139 (27.74)	58 (11.58)	INC	123 (24.55)	42 (8.38)
89	AAP	256 (55.41)	INC	91 (19.7)	165 (35.71)	SAD	79 (17.1)	36 (7.79)
90	INC	225 (35.27)	AAP	194 (30.41)	31 (4.86)	SAD	182 (28.53)	37 (5.8)
91	INC	222 (33.13)	AAP	177 (26.42)	45 (6.71)	SAD	124 (18.51)	147 (21.94)
92	AAP	159 (27.85)	INC	144 (25.22)	15 (2.63)	SAD	137 (23.99)	131 (22.94)
93	AAP	338 (44.59)	INC	146 (19.26)	192 (25.33)	SAD	126 (16.62)	148 (19.53)
94	AAP	342 (49.07)	INC	181 (25.97)	161 (23.1)	SAD	95 (13.63)	79 (11.33)
95	INC	247 (36.43)	AAP	236 (34.81)	11 (1.62)	SAD	103 (15.19)	92 (13.57)
96	INC	311 (41.36)	AAP	288 (38.3)	23 (3.06)	SAD	65 (8.64)	88 (11.7)
97	AAP	361 (54.7)	INC	157 (23.79)	204 (30.91)	SAD	79 (11.97)	63 (9.55)
98	AAP	349 (44.57)	INC	213 (27.2)	136 (17.37)	SAD	122 (15.58)	99 (12.64)
99	AAP	267 (46.35)	INC	141 (24.48)	126 (21.87)	SAD	97 (16.84)	71 (12.33)
100	AAP	309 (53.93)	INC	144 (25.13)	165 (28.8)	BJP	43 (7.5)	77 (13.44)
101	AAP	413 (54.99)	INC	154 (20.51)	259 (34.48)	SAD	99 (13.18)	85 (11.32)
102	AAP	273 (50.74)	INC	151 (28.07)	122 (22.67)	SAD	62 (11.52)	52 (9.67)
103	AAP	230 (53)	INC	84 (19.35)	146 (33.65)	SAD	81 (18.66)	39 (8.99)
104	AAP	208 (48.37)	INC	109 (25.35)	99 (23.02)	SAD	68 (15.81)	45 (10.47)
105	AAP	289 (52.55)	INC	126 (22.91)	163 (29.64)	SAD	69 (12.55)	66 (12)

Contd....

## Socio-Economic Amenities - Rural

### Access to Education Facilities

Particulars	Number of Villages (% of Population)				
	Available	Not Available	If Not Available (Distance of Nearest Facility)		
			A	B	C
Govt. Primary School	40 (99)	3 (1)	2 (0)	0 (0)	0 (0)
Private Primary School	3 (19)	40 (81)	0 (0)	0 (0)	0 (0)
Govt. Middle School	30 (79)	13 (21)	9 (14)	3 (6)	0 (0)
Private Middle School	3 (19)	40 (81)	1 (0)	0 (0)	0 (0)
Govt. Secondary School	20 (74)	23 (26)	15 (18)	5 (6)	0 (0)
Private Secondary School	3 (20)	40 (80)	3 (3)	0 (0)	0 (0)
Govt. Senior Secondary School	10 (46)	33 (54)	13 (22)	14 (23)	0 (0)
Private Senior Secondary School	3 (21)	40 (79)	2 (1)	3 (8)	1 (0)
Govt. Arts and Science Degree College	0 (0)	43 (100)	2 (7)	13 (43)	16 (30)
Private Arts and Science Degree College	0 (0)	43 (100)	0 (0)	1 (2)	11 (19)
Govt. Engineering College	0 (0)	43 (100)	3 (5)	9 (30)	8 (16)
Private Engineering College	1 (9)	42 (91)	1 (6)	2 (3)	19 (32)
Govt. Medicine College	0 (0)	43 (100)	0 (0)	2 (11)	33 (70)
Private Medicine College	0 (0)	43 (100)	1 (6)	1 (6)	6 (8)
Govt. Management Institute	0 (0)	43 (100)	0 (0)	5 (19)	24 (43)
Private Management Institute	1 (9)	42 (91)	1 (6)	4 (8)	8 (16)
Govt. Polytechnic	0 (0)	43 (100)	2 (7)	14 (40)	12 (17)
Private Polytechnic	1 (9)	42 (91)	1 (4)	2 (4)	11 (21)
Govt. Vocational Training School/ITI	0 (0)	43 (100)	2 (7)	11 (27)	22 (42)
Private Vocational Training School/ITI	0 (0)	43 (100)	0 (0)	3 (17)	5 (8)
Govt. Non Formal Training Centre	0 (0)	43 (100)	2 (7)	12 (33)	22 (41)
Private Non Formal Training Centre	0 (0)	43 (100)	0 (0)	0 (0)	7 (20)
Govt. School For Disabled	0 (0)	43 (100)	2 (7)	11 (24)	18 (44)
Private School For Disabled	0 (0)	43 (100)	0 (0)	1 (10)	11 (17)
Government Others	0 (0)	43 (100)	3 (10)	4 (17)	12 (27)
Private Others	0 (0)	43 (100)	0 (0)	8 (16)	16 (30)

Note : Distance A : Less than 5 km; B : Between 5-10 km; C : 10+ km.; Source : Data Analysis is based on 2011 Census.

## DISCLAIMER

The Terms of Use and Disclaimer of Datanet India Private Limited (hereinafter referred to as "Datanet") for use of this analysis report of **Moga Assembly Constituency (Moga Vidhan Sabha)** :-

1. **Assembly Factbook™** is a Registered Trade Mark owned by Datanet.
2. All the maps are sketched and graphical representation only and have not been drawn to the scale and also not to represent the actual geographical area or boundary of the unit.
3. The data for the aforesaid analysis is based on authentic sources and has been culled from the various publications of Census, CSO and NSSO for district and block level data, various central and state government departments, Central & State Elections Commissions and the concerned Returning Officers' releases, Electoral Rolls, Election results and allied publications, internal assessment, surveys, estimates and analysis. Therefore, certain adjustment of data at micro level may have been done to arrive closer to the macro data.
4. Data have been provided on an "As Is" and "As AVAILABLE" basis
5. The colours shown in the maps or diagram and charts of a particular party, alliance or AC are indicative and do not represent them.
6. This publication which includes maps, sheets, graphs and data would be the property under copyright of Datanet only. The user may use these for its internal study, analysis and research purposes. It's public display, re-selling or any commercial uses by the user are not allowed.
7. Datanet has taken due care and caution in compilation and processing of data and allied information, but does not guarantee the accuracy, adequacy or completeness of any information/analysis and will be not responsible for any errors or omissions or for the results obtained from the use of such information/analysis.
8. All the contents for the publication have been culled from various authentic sources and Datanet reasonably believes such sources to be reliable, but does not make any representations, express or implied as to the accuracy or fitness of use of such information. The information or contents of the information/analysis do not constitute advice and should not be relied upon in making (or refraining from making) any decision. Any reliance placed upon the information provided by Datanet is the sole responsibility and strictly at the user's risk.
9. In no event will Datanet be liable for any damages (including, without limitation, damages for loss of business projects, or loss of profits) arising in contract, tort or otherwise from the use of or inability to use any of its contents, or from any action taken (or refrained from being taken) as a result of using the analysis or any of its contents. Datanet its directors, owners, editors, officials, employees, distributor and agents or any associate will not be liable for any errors in the information contained or any consequences arising from the use of the contents of the provided information/analysis.
10. If any provision of these terms and conditions is held invalid or illegal or unenforceable for any reason by any court of competent jurisdiction, such provision shall be severed and the remainder of provisions of the terms and conditions shall continue in full force and effect as if the Term of Use had been executed with the invalid, illegal or unenforceable provision eliminated.
11. If there are any discrepancies in the information provided, please bring it to attention of Datanet for suitable rectification measures.

**Buy Online This Complete Book At  
Datanet India eBooks Store**

**[www.indiastatpublications.com](http://www.indiastatpublications.com)**

**or go directly at**

**[http://www.indiastatpublications.com/  
Assembly\\_factbook/Punjab/Faridkot/ Moga](http://www.indiastatpublications.com/Assembly_factbook/Punjab/Faridkot/Moga)**





**i** indiastat**elections**

ISBN : 978-93-5822-524-2



9 789358 225242