



Punjab

Assembly Factbook™

Nihal Singhwala Assembly Constituency



Key Electoral Data of Nihal Singhwala
Assembly Constituency (Vidhan Sabha)

Punjab

Assembly Factbook™

Nihal Singhwala Assembly Constituency



Nihal Singhwala Vidhan Sabha

Editor & Director

Dr. R.K. Thukral

Research Editor

Dr. Shafeeq Rahman

Compiled, Researched and Published by Datanet India Pvt. Ltd.

D-100, 1st Floor,

Okhla Industrial Area, Phase-I,

New Delhi- 110020.

Ph.: 91-11- 43580781-84

Email : support@indiastatpublications.com

Website : www.indiastatelections.com

Online Book Store :

www.indiastatpublications.com

Report No. : AFB/PB-071-0125

ISBN : 978-93-5822-419-1

First Edition : January, 2018

Eighth Updated Edition : January, 2025

Price : Rs.11500/-

US\$ 310

© **Datanet India Pvt. Ltd.**

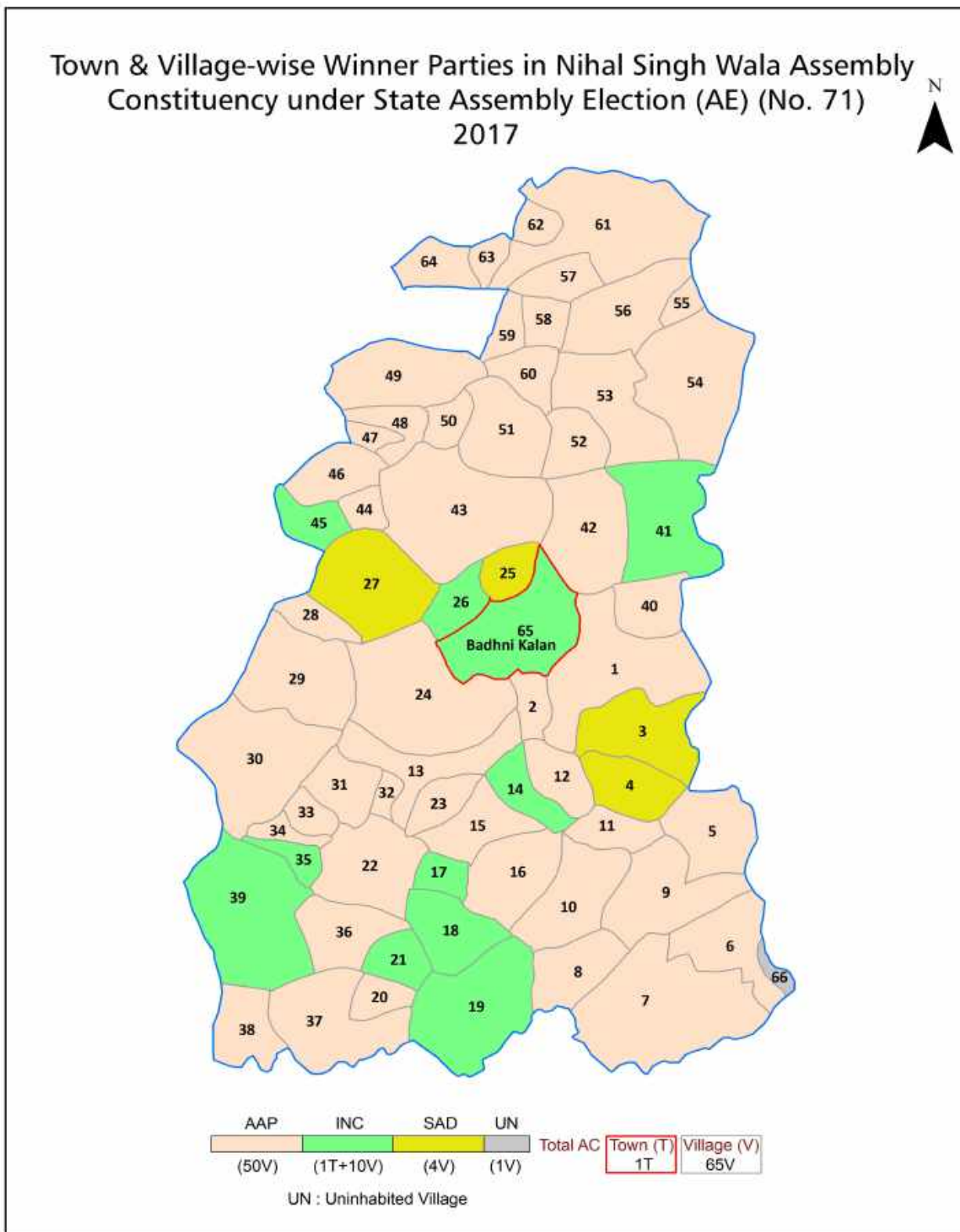
All rights reserved. No part of this book may be reproduced, stored in a retrieval system or transmitted in any form or by any means, mechanical photocopying, photographing, scanning, recording or otherwise without the prior written permission of the publisher. Please refer to Disclaimer at page no. 190 for the use of this publication.

Printed in India

Contents

No.	Particulars	Page No.
	Introduction	
1	Assembly Constituency - (Vidhan Sabha) at a Glance Features of Assembly as per Delimitation Commission of India (2008)	1-2
	Location and Political Maps	
2	Location Map Boundaries of Assembly Constituency - (Vidhan Sabha) in District Boundaries of Assembly Constituency under Parliamentary Constituency - (Lok Sabha) Town & Village-wise Winner Parties- 2024, 2022, 2019, 2017, 2014, 2012 and 2009	3-11
	Administrative Setup (2011)	
3	District Sub-district Towns Villages Inhabited Villages Uninhabited Villages Village Panchayat Intermediate Panchayat	12-16
	Demographics (2011)	
4	Population Households Rural/Urban Population Towns and Villages by Population Size Sex Ratio (Total & 0-6 Years) Religious Population Social Population Literacy Rate	17-18
	Electoral Features	
5	Important Dates of Last Elections Held Electors by Gender Service Electors Voters Voters Turnout Polling Stations & Average Number of Electors per Polling Station Electors by Age Group Present Elected Representatives	19-24
	Historical Summary Election Results	
6	Vote Share of Major Parties Winning Margin (Number & Percentage) Polarity of Parties Summary Result of Assembly Segment of Parliamentary Elections 2024, 2019, 2014, 2009, 2004 and 1999 Summary Result of Assembly Elections 2022, 2017, 2012, 2007, 2002, 1997, 1992, 1985, 1980, 1977, 1972, 1969, 1967 and 1962	25-47
	Polling Station Level Election Results	
7	Name and Number of Polling Station 2024, 2022, 2019, 2017, 2014, 2012 and 2009 Polling Station-wise Electors, Voters & Voters Turnout 2024, 2022, 2019, 2017, 2014, 2012 and 2009 Polling Station wise Elections Results 2024, 2022, 2019, 2017, 2014, 2012 and 2009	48-171
8	Panchayat Election Results Panchayat Result 2013	172-171
	Share of Assembly Constituency	
9	Share of Assembly Constituency - (Vidhan Sabha) in State, District and Parliamentary Constituency - (Lok Sabha)	172
	Socio-Economic Amenities (2011)	
10	Access to Administrative Units Agricultural, Manufacturing and Industrial Commodities Demographic Indicators Education Health & Manpower Drinking Water Supply Sanitation Entertainment and Recreations Infrastructure Power Food Allocation Distribution and Marketing of Agriculture Commodities Infrastructure Transport and Road Infrastructure Communication Banking and Financial Services Land Use Irrigation Source	174-188
11	Abbreviation & Sources	189
12	Disclaimer	190

Location & Political Map



Administrative Setup

List of Village Panchayat & Intermediate Panchayat (Block) Name- 2011

Village Name	Village Panchayat Name	Intermediate Panchayat Name
Ajitwal (39)	Ajitwal	Moga-I
Badhni Kalan (101)	Badhni Kalan	Nihal Singhwala
Badhni Khurd (100)	Badhni Khurd	Nihal Singhwala
Barewala (151)	Barewala	Nihal Singhwala
Bhagike (161)	Bhagike	Nihal Singhwala
Bilaspur (170)	Bilaspur	Nihal Singhwala
Bir Badhni (102)	Bir Badni	Nihal Singhwala
Bir Raoke (104)	Bir Raoke	Nihal Singhwala
Bode (165)	Bode	Nihal Singhwala
Burj Duna (91)	Burj Duna	Nihal Singhwala
Burj Hamira (146)	Burj Hamirra	Nihal Singhwala
Buttar (96)	Buttar	Moga-I
Chogawan (31)	Chogawan	Moga-I
Chuharchak (38)	Chuharchak	Moga-I
Dala (47)	Dala	Moga-I
Daudhar Garbi (97/1)	Daudhar Garbi	Moga-I
Daudhar Sharki (97)	Daudhar Sharki	Moga-I
Dhudike (40)	Dhudike	Moga-I
Dhulkot Ransin (163)	Dhulkot Ransin	Nihal Singhwala
Dhurkot Charat Singh (48)	Dhurkot Charat	Moga-I
Dhurkot Kalan (49)	Dhurkot Tahli	Moga-I
Dhurkot Tahli (50)	Dhurkot Tahli	Moga-I
Didarewala (150)	Didarewala	Nihal Singhwala
Dina (145)	Dina	Nihal Singhwala
Gajiana (147)	Gajiana	Nihal Singhwala
Gholia Khurd (90)	Gholia Khurd	Baghapurana
Himatpura (160)	Himatpura	Nihal Singhwala
Jhandiana Sharki (43)	Jhandiana Sharki	Moga-I
Khai (148)	Khai	Nihal Singhwala

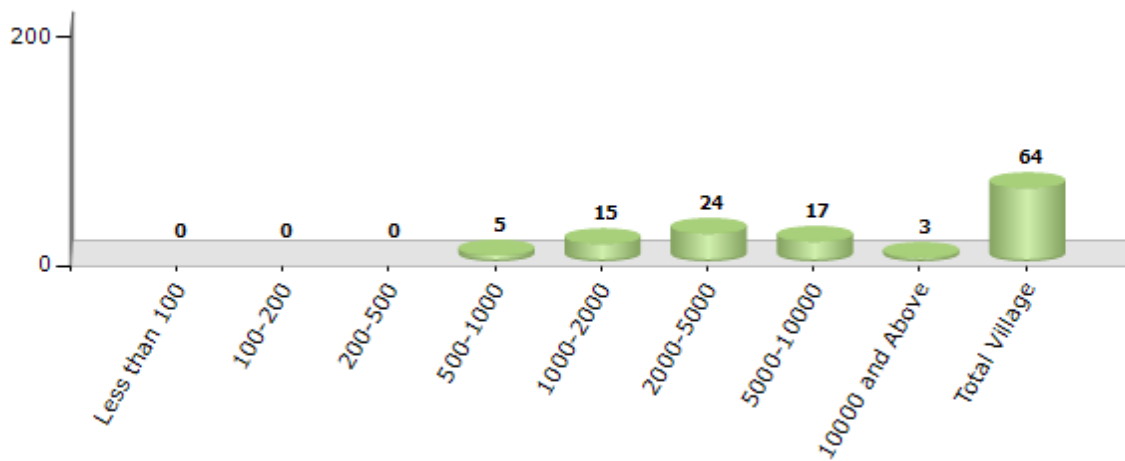
Contd....

Demographics

Number of Villages by Population Size - 2011

Less than 100	100-200	200-500	500-1000	1000-2000	2000-5000	5000-10000	10000 and Above	Total Village
0	0	0	5	15	24	17	3	64

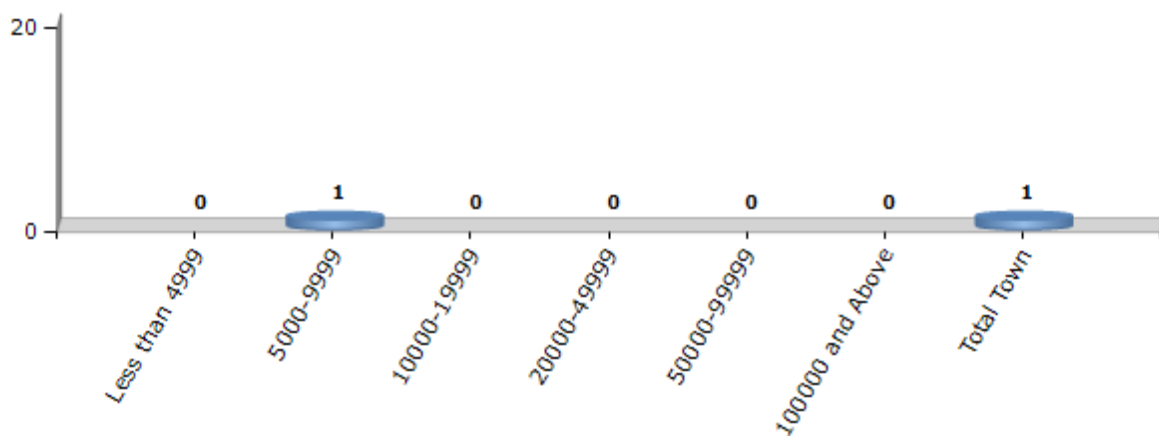
Number of Villages by Population Size - 2011



Number of Towns by Population Size - 2011

Less than 4999	5000-9999	10000-19999	20000-49999	50000-99999	100000 and Above	Total Town
0	1	0	0	0	0	1

Number of Towns by Population Size - 2011

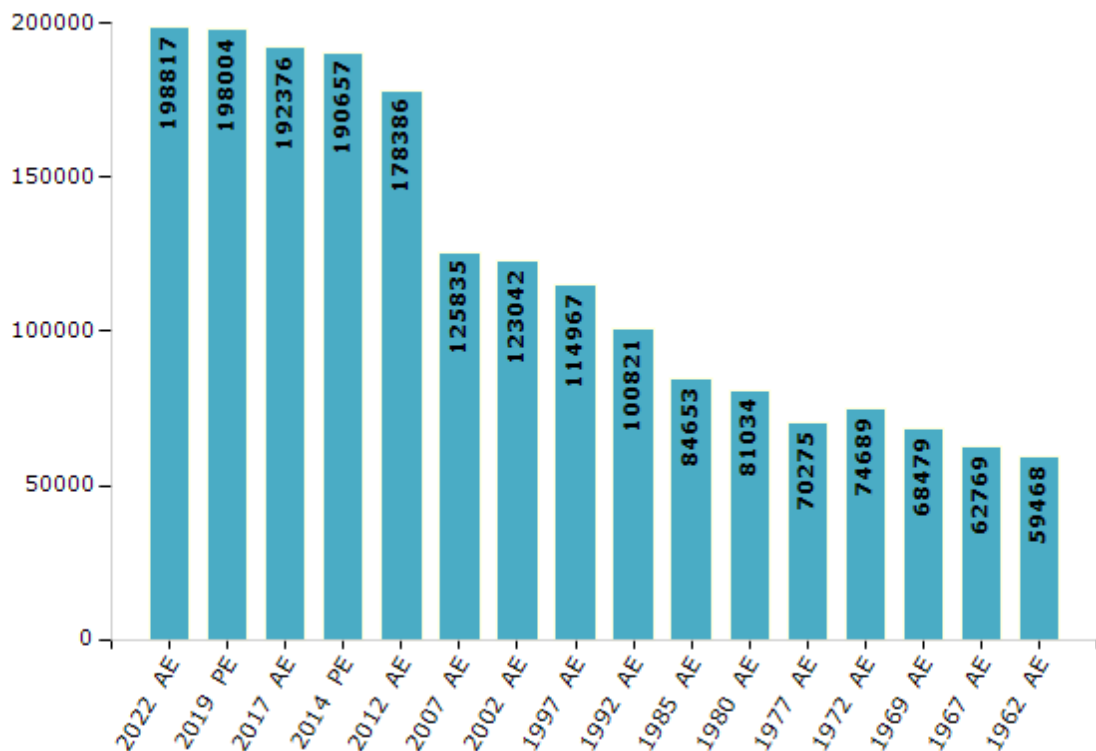


Electoral Features

Electors by Male & Female

Year	Male	Female	Others	Total	Year	Male	Female	Others	Total
2022 AE	107117	91692	8	198817	1992 AE	55357	45464	-	100821
2019 PE	106327	91673	4	198004	1985 AE	46412	38241	-	84653
2017 AE	103177	89196	3	192376	1980 AE	44903	36131	-	81034
2014 PE	101325	89332	0	190657	1977 AE	36623	33652	-	70275
2012 AE	95347	83039	0	178386	1972 AE	41731	32958	-	74689
2009 PE	-	-	-	-	1969 AE	40207	28272	-	68479
2007 AE	66185	59650	-	125835	1967 AE	-	-	-	62769
2004 PE	-	-	-	-	1962 AE	-	-	-	59468
2002 AE	64901	58141	-	123042	1957 AE	-	-	-	-
1999 PE	-	-	-	-	1952 AE	-	-	-	-
1997 AE	61912	53055	-	114967					

Number of Electors



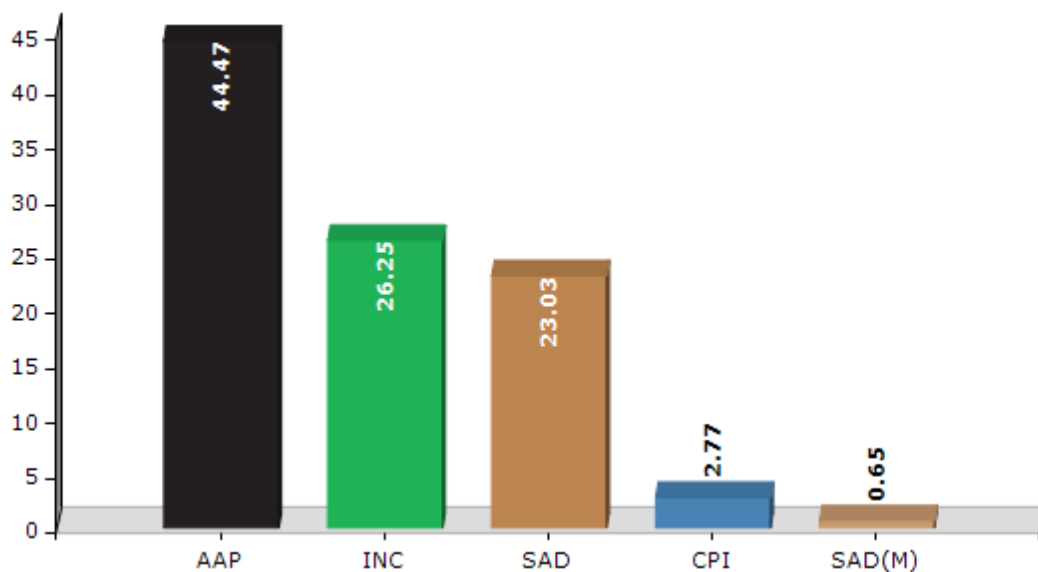
Note : AE : Assembly Election, PE : Assembly Segment of Parliamentary Election

Historical Summary Election Results

Summary Result of Assembly Election - 2017

Candidate Name	Party	Votes	Votes %
Manjit Singh	AAP	67313	44.47
Rajwinder Kaur	INC	39739	26.25
S.R. Kaler	SAD	34865	23.03
Mohinder Singh	CPI	4196	2.77
Kubdeep Singh	SAD(M)	987	0.65
Kewal Singh	BSP	823	0.54
Bharbhur Singh	IND	609	0.4
Manjit Kaur	IND	563	0.37
Jarmanjit Singh	DEMSWP	518	0.34
Ranjeet Singh	IND	379	0.25
Karam Chand	IND	371	0.25
	NOTA	1010	0.67

Votes Percentage of Top Parties - 2017



Polling Station Level Election Results

Number and Name of Polling Stations (PS) (2022)

Number of Polling Stations	Name of Polling Stations	Number of Polling Stations	Name of Polling Stations
1	Government High School Chugawan	22	Government Primary School, Chuhar Chak
2	Government High School Chugawan	23	Capt. Gurdit Singh, Govt. Sen. Sec. School, Chuhar Chak
3	Government Primary School Purane Wala	24	Capt. Gurdit Singh, Govt. Sen. Sec. School, Chuhar Chak
4	Government Primary School Kokri Heran	25	Government Primary School Chuhar Chak Purani Building
5	Government Primary School Kokri Kalan	26	Government Primary School Chuhar Chak Purani Building
6	Government Primary School Kokri Kalan	27	B.P.S Co-Education Senior Secondary School, Dhudike
7	Government Senior Secondary School (Boys) Kokri Kalan	28	B.P.S Co-Education Senior Secondary School, Dhudike
8	Government Senior Secondary School (Boys) Kokri Kalan	29	Government Primary School Dhudike
9	Government Senior Secondary School Girls Kokri Kalan	30	Government Primary School Dhudike
10	Government Senior Secondary School Girls Kokri Kalan	31	Govt. Primary School, New Building Dhudike
11	Government Primary School Kokri Phula Singh	32	Government Primary School Maddoke
12	Government Primary School Kokri Phula Singh	33	Government Primary School Maddoke
13	Government Senior Secondary School Nathu Wala Jadid	34	Government Primary School Jhandeana Sharki
14	Government Senior Secondary School Nathu Wala Jadid	35	Government Primary School Jhandeana Sharki
15	Government Elementary School Matwani	36	Government Primary School Dala (Girls)
16	Government Senior Secondary School Ajitwal	37	Government Primary School Dala (Girls)
17	Government Senior Secondary School Ajitwal	38	Government Primary School Dala (Boys)
18	Government Primary School Ajitwal	39	Government Primary School Dala (Boys)
19	Government Primary School Ajitwal	40	Government Senior Secondary School Dala
20	Government Senior Secondary School Killi Chahlan	41	Government Senior Secondary School Takhanwadh
21	Government Primary School, Chuhar Chak	42	Government Senior Secondary School Takhanwadh

Contd....

Polling Station Level Election Results

Polling Station-wise Votes Secured by Overall Top Five Parties in Nihal Singhwala Assembly in Assembly Election (AE) under Faridkot Parliamentary Constituency in Punjab (2022)

Number of Polling Station	Winner - Manjit Singh Bilaspur (AAP)	Runner-up - Bhupinder Singh Sahoke (INC)	3rd - Baldev Singh Manuke (SAD)	4th - Baldev Singh (SAD(M))	5th - Guraditta Singh (IND)	NOTA	Other	Total Votes Secured
36	341	108	90	219	25	4	17	804
37	318	154	67	159	10	3	47	758
38	281	253	56	104	6	17	16	733
39	268	150	78	172	4	5	14	691
40	220	143	112	93	16	3	20	607
41	340	158	130	98	13	2	17	758
42	224	61	134	40	1	2	12	474
43	214	56	73	51	26	2	7	429
44	258	120	126	47	33	11	24	619
45	224	18	47	38	4	0	4	335
46	246	172	131	33	5	5	24	616
47	365	178	172	23	8	4	25	775
48	364	57	232	22	1	5	10	691
49	365	86	81	46	45	6	9	638
50	366	138	176	40	25	4	21	770
51	224	97	206	70	7	2	8	614
52	161	204	223	71	3	11	4	677
53	349	240	71	66	7	2	10	745
54	361	98	120	125	8	2	17	731
55	231	59	143	72	11	4	30	550
56	281	130	131	108	10	4	11	675
57	335	125	65	42	5	8	10	590
58	339	81	121	77	11	6	11	646
59	328	73	88	112	23	2	7	633
60	375	107	226	11	6	1	35	761
61	346	224	85	13	30	9	28	735
62	259	129	87	108	11	0	2	596
63	264	190	55	55	3	5	9	581
64	207	188	68	71	10	5	15	564
65	236	296	191	50	9	10	32	824
66	301	193	65	86	18	9	15	687
67	241	195	93	69	14	5	18	635
68	253	183	132	169	10	2	14	763
69	301	128	133	136	8	5	38	749
70	133	82	122	164	6	0	9	516

Contd....

Polling Station Level Election Results

Winner, Runner-up and 3rd Party Position & Winning Margin According to Polling Stations in Nihal Singhwala Assembly in Assembly Election (AE) under Faridkot Parliamentary Constituency in Punjab (2022)

Polling Station Number	Winner Party	Winner Votes (%)	Runner-up Party	Runner-up Votes (%)	Winning Margin Votes (%)	Third Party	Third Party Votes (%)	Other Votes (%)
71	AAP	199 (36.51)	SAD(M)	189 (34.68)	10 (1.83)	INC	80 (14.68)	77 (14.13)
72	AAP	215 (36.94)	SAD(M)	156 (26.8)	59 (10.14)	INC	100 (17.18)	111 (19.07)
73	AAP	318 (48.92)	SAD	114 (17.54)	204 (31.38)	INC	101 (15.54)	117 (18)
74	AAP	271 (48.57)	SAD(M)	109 (19.53)	162 (29.04)	SAD	95 (17.03)	83 (14.87)
75	AAP	245 (37.87)	INC	190 (29.37)	55 (8.5)	SAD	114 (17.62)	98 (15.15)
76	AAP	316 (45.6)	SAD	138 (19.91)	178 (25.69)	SAD(M)	116 (16.74)	123 (17.75)
77	AAP	254 (46.27)	SAD(M)	101 (18.4)	153 (27.87)	SAD	86 (15.66)	108 (19.67)
78	AAP	319 (55.29)	SAD	105 (18.2)	214 (37.09)	SAD(M)	74 (12.82)	79 (13.69)
79	AAP	304 (45.1)	SAD	129 (19.14)	175 (25.96)	INC	109 (16.17)	132 (19.58)
80	AAP	344 (45.5)	SAD	186 (24.6)	158 (20.9)	INC	113 (14.95)	113 (14.95)
81	AAP	262 (42.19)	SAD	136 (21.9)	126 (20.29)	INC	124 (19.97)	99 (15.94)
82	AAP	272 (32.69)	INC	253 (30.41)	19 (2.28)	SAD	202 (24.28)	105 (12.62)
83	AAP	379 (51.01)	INC	197 (26.51)	182 (24.5)	SAD	88 (11.84)	79 (10.63)
84	AAP	191 (34.66)	INC	181 (32.85)	10 (1.81)	SAD(M)	57 (10.34)	122 (22.14)
85	INC	235 (28.28)	AAP	231 (27.8)	4 (0.48)	SAD	188 (22.62)	177 (21.3)
86	AAP	361 (45.75)	SAD	187 (23.7)	174 (22.05)	INC	159 (20.15)	82 (10.39)
87	AAP	198 (28.86)	IND (GDS)	167 (24.34)	31 (4.52)	SAD	138 (20.12)	183 (26.68)
88	AAP	172 (27.83)	SAD(M)	158 (25.57)	14 (2.26)	SAD	106 (17.15)	182 (29.45)
89	AAP	323 (48.07)	SAD(M)	122 (18.15)	201 (29.92)	SAD	95 (14.14)	132 (19.64)
90	AAP	333 (52.44)	SAD(M)	125 (19.69)	208 (32.75)	SAD	90 (14.17)	87 (13.7)
91	AAP	224 (30.15)	SAD(M)	195 (26.24)	29 (3.91)	INC	150 (20.19)	174 (23.42)
92	AAP	241 (34.88)	SAD(M)	184 (26.63)	57 (8.25)	SAD	100 (14.47)	166 (24.02)
93	AAP	196 (33.91)	SAD(M)	163 (28.2)	33 (5.71)	SAD	112 (19.38)	107 (18.51)
94	SAD(M)	202 (35.69)	AAP	166 (29.33)	36 (6.36)	SAD	81 (14.31)	117 (20.67)
95	AAP	282 (44.69)	SAD	120 (19.02)	162 (25.67)	INC	116 (18.38)	113 (17.91)
96	AAP	329 (43.87)	SAD	190 (25.33)	139 (18.54)	INC	136 (18.13)	95 (12.67)
97	AAP	312 (45.55)	INC	180 (26.28)	132 (19.27)	SAD	115 (16.79)	78 (11.39)
98	AAP	338 (45.99)	SAD	151 (20.54)	187 (25.45)	INC	122 (16.6)	124 (16.87)
99	AAP	282 (36.91)	INC	253 (33.12)	29 (3.79)	SAD	161 (21.07)	68 (8.9)
100	AAP	322 (51.6)	INC	125 (20.03)	197 (31.57)	SAD	77 (12.34)	100 (16.03)
101	AAP	341 (46.02)	INC	169 (22.81)	172 (23.21)	SAD	106 (14.3)	125 (16.87)
102	AAP	259 (34.35)	INC	230 (30.5)	29 (3.85)	SAD	140 (18.57)	125 (16.58)
103	AAP	338 (50.52)	INC	150 (22.42)	188 (28.1)	SAD(M)	80 (11.96)	101 (15.1)
104	SAD	193 (37.4)	AAP	100 (19.38)	93 (18.02)	IND (GDS)	89 (17.25)	134 (25.97)
105	SAD	192 (36.09)	AAP	121 (22.74)	71 (13.35)	INC	86 (16.17)	133 (25)

Contd....

Socio-Economic Amenities - Rural

Access to Education Facilities

Particulars	Number of Villages (% of Population)				
	Available	Not Available	If Not Available (Distance of Nearest Facility)		
			A	B	C
Govt. Primary School	61 (98)	3 (2)	1 (0)	0 (0)	0 (0)
Private Primary School	23 (48)	41 (52)	0 (0)	0 (0)	0 (0)
Govt. Middle School	59 (93)	5 (7)	4 (6)	0 (0)	0 (0)
Private Middle School	20 (43)	44 (57)	0 (0)	0 (0)	0 (0)
Govt. Secondary School	48 (89)	16 (11)	12 (6)	2 (2)	0 (0)
Private Secondary School	10 (26)	54 (74)	1 (0)	1 (2)	0 (0)
Govt. Senior Secondary School	33 (73)	31 (27)	15 (12)	11 (12)	2 (1)
Private Senior Secondary School	6 (17)	58 (83)	0 (0)	3 (2)	0 (0)
Govt. Arts and Science Degree College	2 (4)	62 (96)	0 (0)	4 (7)	33 (44)
Private Arts and Science Degree College	1 (3)	63 (97)	0 (0)	2 (5)	22 (37)
Govt. Engineering College	0 (0)	64 (100)	0 (0)	1 (3)	34 (49)
Private Engineering College	0 (0)	64 (100)	0 (0)	0 (0)	29 (48)
Govt. Medicine College	0 (0)	64 (100)	0 (0)	0 (0)	43 (62)
Private Medicine College	0 (0)	64 (100)	0 (0)	0 (0)	21 (38)
Govt. Management Institute	0 (0)	64 (100)	0 (0)	1 (3)	39 (59)
Private Management Institute	0 (0)	64 (100)	0 (0)	2 (2)	22 (37)
Govt. Polytechnic	0 (0)	64 (100)	4 (5)	3 (4)	39 (60)
Private Polytechnic	0 (0)	64 (100)	0 (0)	2 (2)	16 (29)
Govt. Vocational Training School/ITI	0 (0)	64 (100)	0 (0)	2 (6)	52 (80)
Private Vocational Training School/ITI	0 (0)	64 (100)	0 (0)	2 (1)	8 (13)
Govt. Non Formal Training Centre	2 (4)	62 (96)	0 (0)	2 (6)	51 (70)
Private Non Formal Training Centre	1 (1)	63 (99)	0 (0)	2 (6)	7 (14)
Govt. School For Disabled	0 (0)	64 (100)	0 (0)	1 (3)	51 (79)
Private School For Disabled	0 (0)	64 (100)	0 (0)	4 (7)	8 (11)
Government Others	0 (0)	64 (100)	0 (0)	0 (0)	6 (6)
Private Others	0 (0)	64 (100)	0 (0)	2 (4)	56 (89)

Note : Distance A : Less than 5 km; B : Between 5-10 km; C : 10+ km.; Source : Data Analysis is based on 2011 Census.

DISCLAIMER

The Terms of Use and Disclaimer of Datanet India Private Limited (hereinafter referred to as "Datanet") for use of this analysis report of **Nihal Singhwala Assembly Constituency (Nihal Singhwala Vidhan Sabha) :-**

1. **Assembly Factbook™** is a Registered Trade Mark owned by Datanet.
2. All the maps are sketched and graphical representation only and have not been drawn to the scale and also not to represent the actual geographical area or boundary of the unit.
3. The data for the aforesaid analysis is based on authentic sources and has been culled from the various publications of Census, CSO and NSSO for district and block level data, various central and state government departments, Central & State Elections Commissions and the concerned Returning Officers' releases, Electoral Rolls, Election results and allied publications, internal assessment, surveys, estimates and analysis. Therefore, certain adjustment of data at micro level may have been done to arrive closer to the macro data.
4. Data have been provided on an "As Is" and "As AVAILABLE" basis
5. The colours shown in the maps or diagram and charts of a particular party, alliance or AC are indicative and do not represent them.
6. This publication which includes maps, sheets, graphs and data would be the property under copyright of Datanet only. The user may use these for its internal study, analysis and research purposes. It's public display, re-selling or any commercial uses by the user are not allowed.
7. Datanet has taken due care and caution in compilation and processing of data and allied information, but does not guarantee the accuracy, adequacy or completeness of any information/analysis and will be not responsible for any errors or omissions or for the results obtained from the use of such information/analysis.
8. All the contents for the publication have been culled from various authentic sources and Datanet reasonably believes such sources to be reliable, but does not make any representations, express or implied as to the accuracy or fitness of use of such information. The information or contents of the information/analysis do not constitute advice and should not be relied upon in making (or refraining from making) any decision. Any reliance placed upon the information provided by Datanet is the sole responsibility and strictly at the user's risk.
9. In no event will Datanet be liable for any damages (including, without limitation, damages for loss of business projects, or loss of profits) arising in contract, tort or otherwise from the use of or inability to use any of its contents, or from any action taken (or refrained from being taken) as a result of using the analysis or any of its contents. Datanet its directors, owners, editors, officials, employees, distributor and agents or any associate will not be liable for any errors in the information contained or any consequences arising from the use of the contents of the provided information/analysis.
10. If any provision of these terms and conditions is held invalid or illegal or unenforceable for any reason by any court of competent jurisdiction, such provision shall be severed and the remainder of provisions of the terms and conditions shall continue in full force and effect as if the Term of Use had been executed with the invalid, illegal or unenforceable provision eliminated.
11. If there are any discrepancies in the information provided, please bring it to attention of Datanet for suitable rectification measures.

**Buy Online This Complete Book At
Datanet India eBooks Store**

www.indiastatpublications.com

or go directly at

[http://www.indiastatpublications.com/
Assembly_factbook/Punjab/Faridkot/ Nihal_Singhwala](http://www.indiastatpublications.com/Assembly_factbook/Punjab/Faridkot/Nihal_Singhwala)

The background features a large, faint, light blue watermark of the Election Commission of India logo, which includes a central '1' and a circular emblem above it.
i **india**stat**elections**

ISBN : 978-93-5822-419-1



9 789358 224191