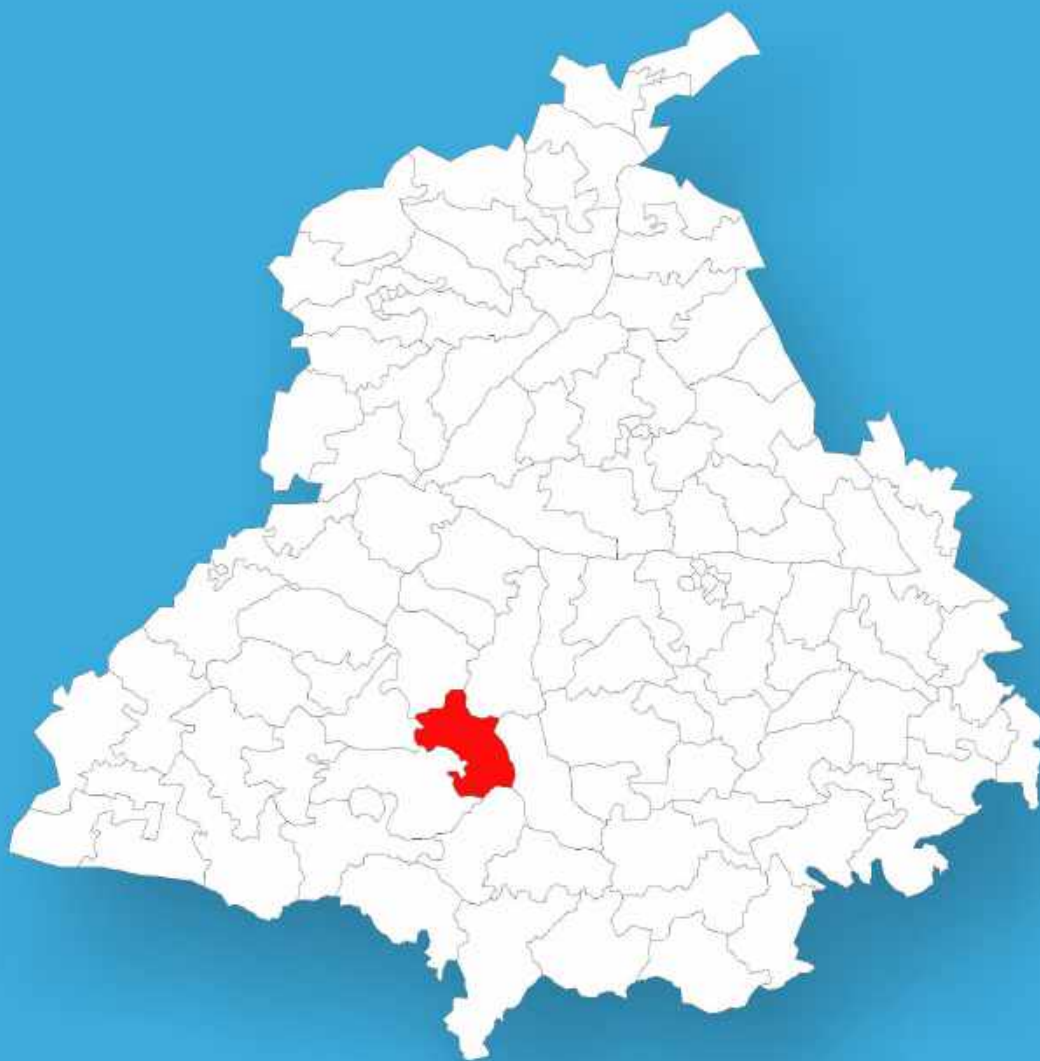




Punjab

# Assembly Factbook™

Rampura Phul Assembly Constituency



Key Electoral Data of Rampura Phul  
Assembly Constituency (Vidhan Sabha)

Punjab

# **Assembly Factbook™**

Rampura Phul Assembly Constituency



Rampura Phul Vidhan Sabha

**Editor & Director**

Dr. R.K. Thukral

**Research Editor**

Dr. Shafeeq Rahman

**Compiled, Researched and Published by  
Datanet India Pvt. Ltd.**

D-100, 1st Floor,

Okhla Industrial Area, Phase-I,

New Delhi- 110020.

Ph.: 91-11- 43580781-84

Email : support@indiastatpublications.com

Website : www.indiastatelections.com

**Online Book Store :**

www.indiastatpublications.com

**Report No. :** AFB/PB-090-0125

**ISBN :** 978-93-5822-427-6

**First Edition :** January, 2018

**Eighth Updated Edition :** January, 2025

**Price :** Rs.11500/-

US\$ 310

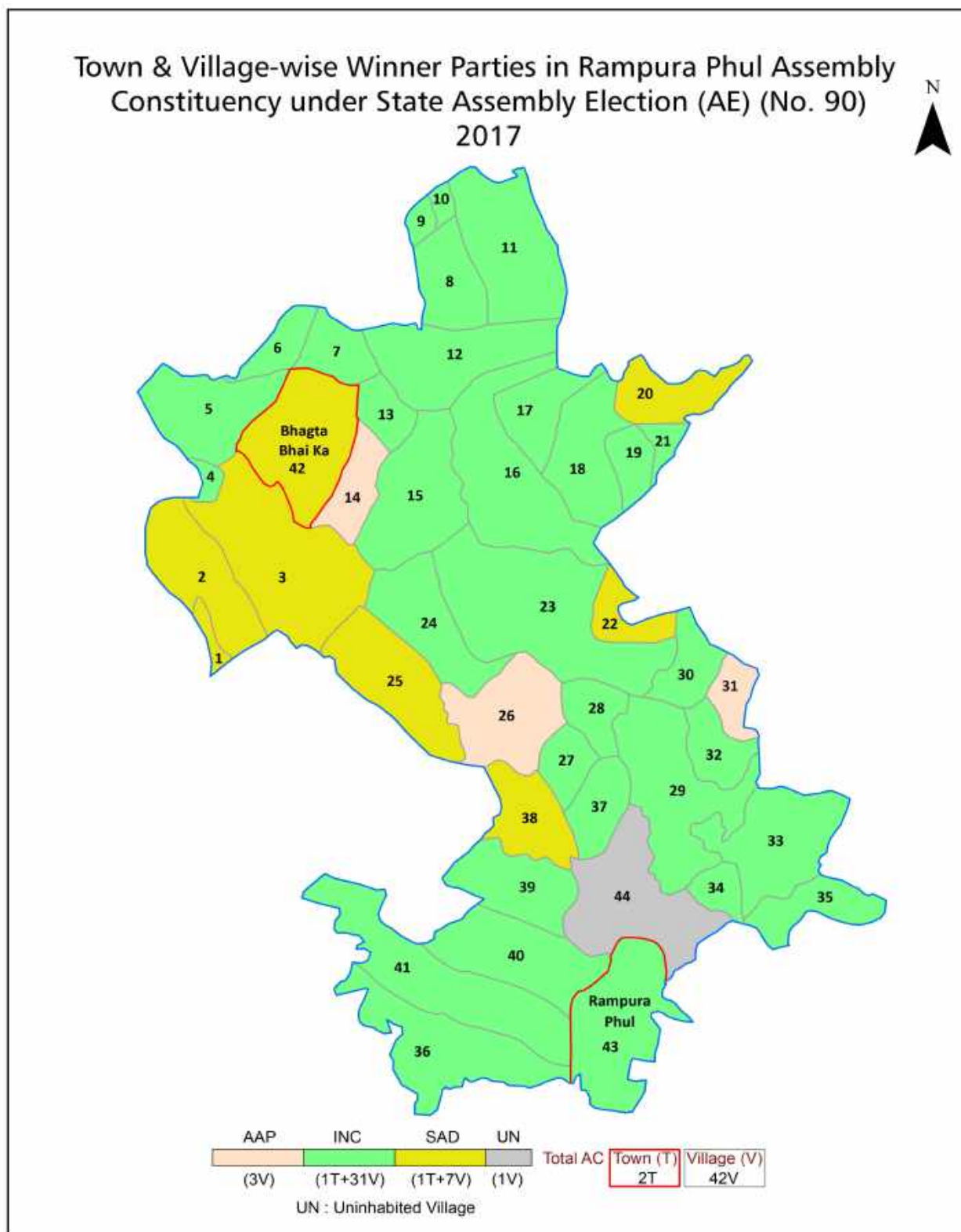
© **Datanet India Pvt. Ltd.**

All rights reserved. No part of this book may be reproduced, stored in a retrieval system or transmitted in any form or by any means, mechanical photocopying, photographing, scanning, recording or otherwise without the prior written permission of the publisher. Please refer to Disclaimer at page no. 189 for the use of this publication.

Printed in India

No.	Particulars	Page No.
	<b>Introduction</b>	
1	Assembly Constituency - (Vidhan Sabha) at a Glance   Features of Assembly as per Delimitation Commission of India (2008)	1-2
	<b>Location and Political Maps</b>	
2	Location Map   Boundaries of Assembly Constituency - (Vidhan Sabha) in District   Boundaries of Assembly Constituency under Parliamentary Constituency - (Lok Sabha)   Town & Village-wise Winner Parties- 2024, 2022, 2019, 2017, 2014, 2012 and 2009	3-11
	<b>Administrative Setup (2011)</b>	
3	District   Sub-district   Towns   Villages   Inhabited Villages   Uninhabited Villages   Village Panchayat   Intermediate Panchayat	12-15
	<b>Demographics (2011)</b>	
4	Population   Households   Rural/Urban Population   Towns and Villages by Population Size   Sex Ratio (Total & 0-6 Years)   Religious Population   Social Population   Literacy Rate	16-17
	<b>Electoral Features</b>	
5	Important Dates of Last Elections Held   Electors by Gender   Service Electors   Voters   Voters Turnout   Polling Stations & Average Number of Electors per Polling Station   Electors by Age Group   Present Elected Representatives	18-23
	<b>Historical Summary Election Results</b>	
6	Vote Share of Major Parties   Winning Margin (Number & Percentage)   Polarity of Parties   Summary Result of Assembly Segment of Parliamentary Elections 2024, 2019, 2014, 2009, 2004 and 1999   Summary Result of Assembly Elections 2022, 2017, 2012, 2007, 2002, 1997, 1992, 1985, 1980, 1977, 1972, 1969, 1967, 1962 and 1957	24-47
	<b>Polling Station Level Election Results</b>	
7	Name and Number of Polling Station 2024, 2022, 2019, 2017, 2014, 2012 and 2009   Polling Station-wise Electors, Voters & Voters Turnout 2024, 2022, 2019, 2017, 2014, 2012 and 2009   Polling Station wise Elections Results 2024, 2022, 2019, 2017, 2014, 2012 and 2009	48-156
8	<b>Panchayat Election Results</b> Panchayat Result 2013	157-170
	<b>Share of Assembly Constituency</b>	
9	Share of Assembly Constituency - (Vidhan Sabha) in State, District and Parliamentary Constituency - (Lok Sabha)	171
	<b>Socio-Economic Amenities (2011)</b>	
10	Access to Administrative Units   Agricultural, Manufacturing and Industrial Commodities   Demographic Indicators   Education   Health & Manpower   Drinking Water Supply   Sanitation   Entertainment and Recreations Infrastructure   Power   Food Allocation Distribution and Marketing of Agriculture Commodities Infrastructure   Transport and Road Infrastructure   Communication   Banking and Financial Services   Land Use   Irrigation Source	173-187
11	<b>Abbreviation &amp; Sources</b>	188
12	<b>Disclaimer</b>	189

## Location & Political Map



## Administrative Setup

### List of Village Panchayat & Intermediate Panchayat (Block) Name- 2011

Village Name	Village Panchayat Name	Intermediate Panchayat Name
Adampura (29)	Adampura	Bhagta Bhaika
Aklia Jalal (21)	Aklia Jalal	Bhagta Bhaika
Allike (446)	Allike	Phul
Bhai Rupa (32)	Bhai Rupa	Phul
Bhodipura (20)	Bhodipura	Bhagta Bhaika
Burj Gill (35)	Burj Gill	Phul
Burj Ladha Singhwala (184)	Burj Ladha Singhwala	Bhagta Bhaika
Burj Thror (2)	Burj Thror	Bhagta Bhaika
Dayalpura Mirza (1)	Dayalpura Mirza	Bhagta Bhaika
Dhapali (444)	Dhapali	Phul
Dhingar (445)	Dhingar	Phul
Dulewala (31)	Dulewala	Phul
Dyalpura Bhaika (25)	Dyalpura Bhaika	Bhagta Bhaika
Gaunspura (26)	Gaunspura	Bhagta Bhaika
Ghandawna (441)	Ghanda Wana	Phul
Gumti Kalan (33)	Gumti Kalan	Bhagta Bhaika
Gurusar (22)	Gurusar	Bhagta Bhaika
Hakam Singhwala (18)	Hakam Singhwala	Bhagta Bhaika
Hamirgarh (23)	Hamirgarh	Bhagta Bhaika
Harnam Singhwala (38)	Harnam Singh Wala	Phul
Jalal (24)	Jalal	Bhagta Bhaika
Kangar (27)	Kangar	Bhagta Bhaika
Kauloke (36)	Kauloke	Phul
Kesar Singhwala (185)	Kesar Singhwala	Bhagta Bhaika
Koer Singhwala (19)	Koer Singhwala	Bhagta Bhaika
Kotha Guru (1)	Kotha Guru	Bhagta Bhaika
Maluka (5)	Maluka	Bhagta Bhaika
Neor (6)	Neor	Bhagta Bhaika
Patti Kala Mehraj (192)	Patti Kala Mehraj	Phul

Contd....

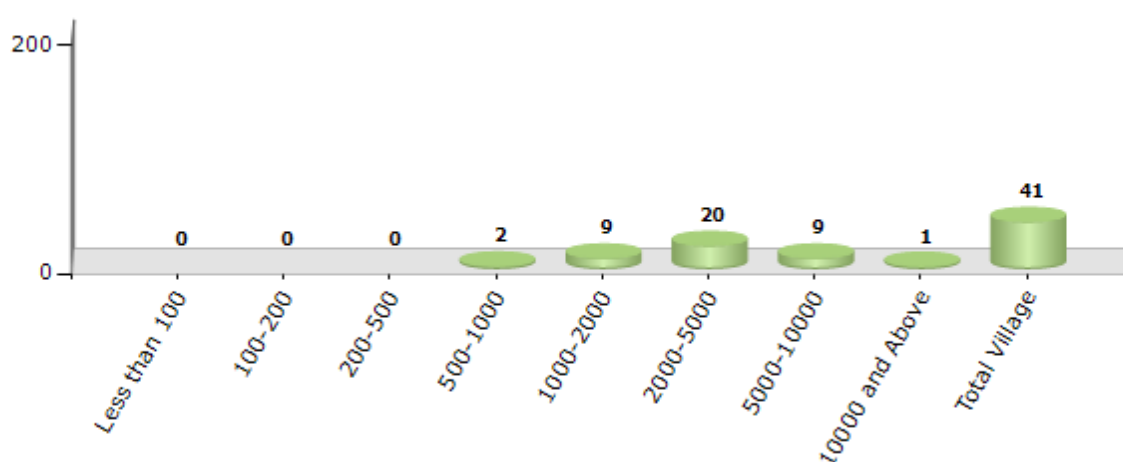


## Demographics

### Number of Villages by Population Size - 2011

Less than 100	100-200	200-500	500-1000	1000-2000	2000-5000	5000-10000	10000 and Above	Total Village
0	0	0	2	9	20	9	1	41

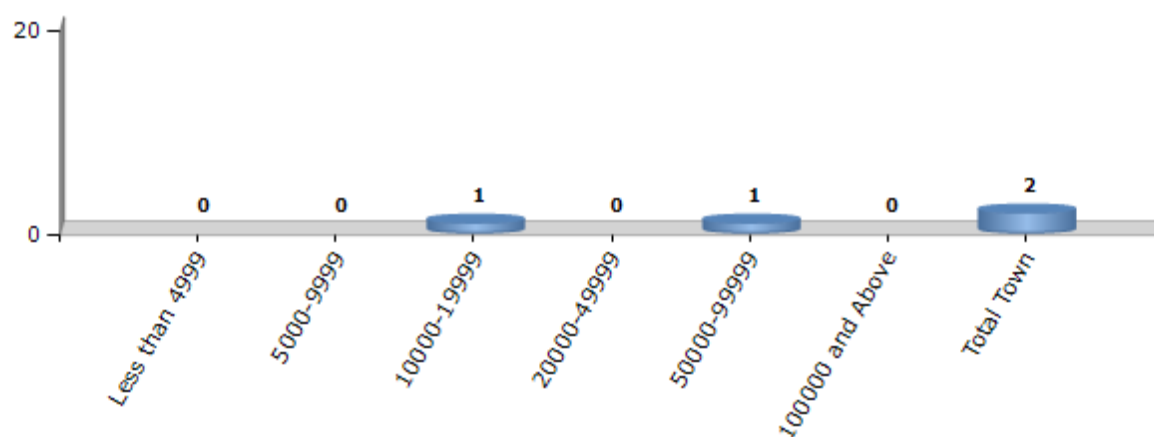
Number of Villages by Population Size - 2011



### Number of Towns by Population Size - 2011

Less than 4999	5000-9999	10000-19999	20000-49999	50000-99999	100000 and Above	Total Town
0	0	1	0	1	0	2

Number of Towns by Population Size - 2011



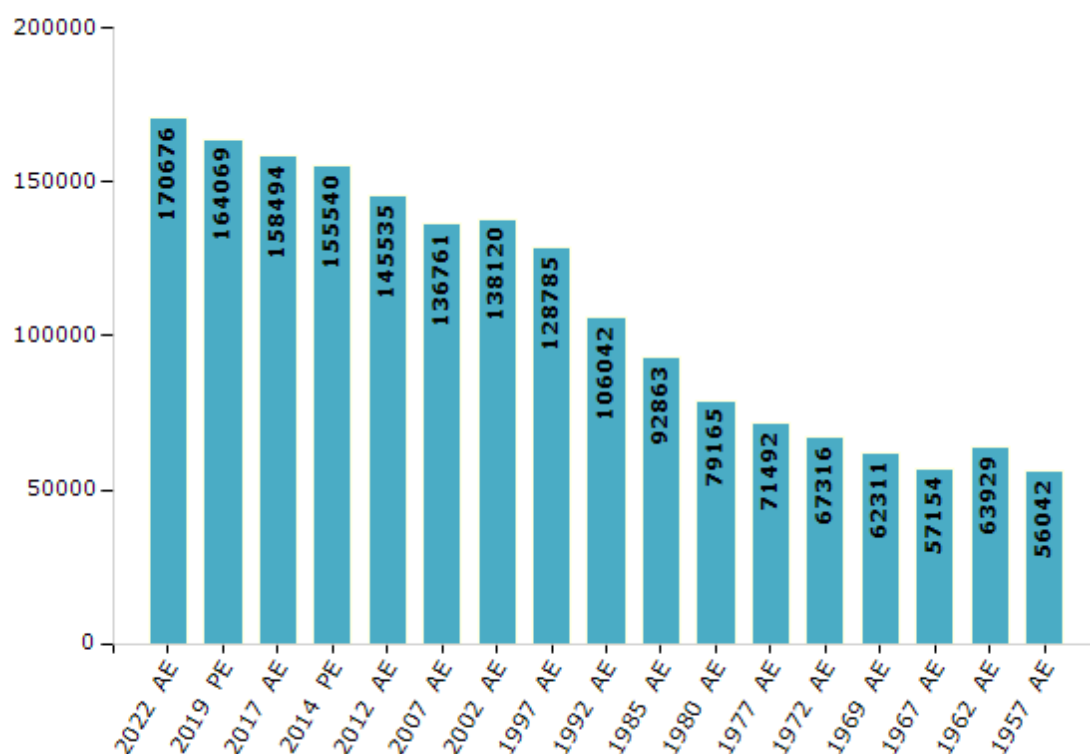
## Electoral Features

### Electors by Male & Female

Year	Male	Female	Others	Total
2022 AE	90337	80333	6	170676
2019 PE	86934	77131	4	164069
2017 AE	84168	74322	4	158494
2014 PE	82427	73111	2	155540
2012 AE	77393	68142	0	145535
2009 PE	-	-	-	-
2007 AE	72033	64728	-	136761
2004 PE	-	-	-	-
2002 AE	72013	66107	-	138120
1999 PE	-	-	-	-
1997 AE	67262	61523	-	128785

Year	Male	Female	Others	Total
1992 AE	56696	49346	-	106042
1985 AE	50463	42400	-	92863
1980 AE	43334	35831	-	79165
1977 AE	39129	32363	-	71492
1972 AE	37209	30107	-	67316
1969 AE	34603	27708	-	62311
1967 AE	-	-	-	57154
1962 AE	-	-	-	63929
1957 AE	-	-	-	56042
1952 AE	-	-	-	-

Number of Electors



Note : AE : Assembly Election, PE : Assembly Segment of Parliamentary Election

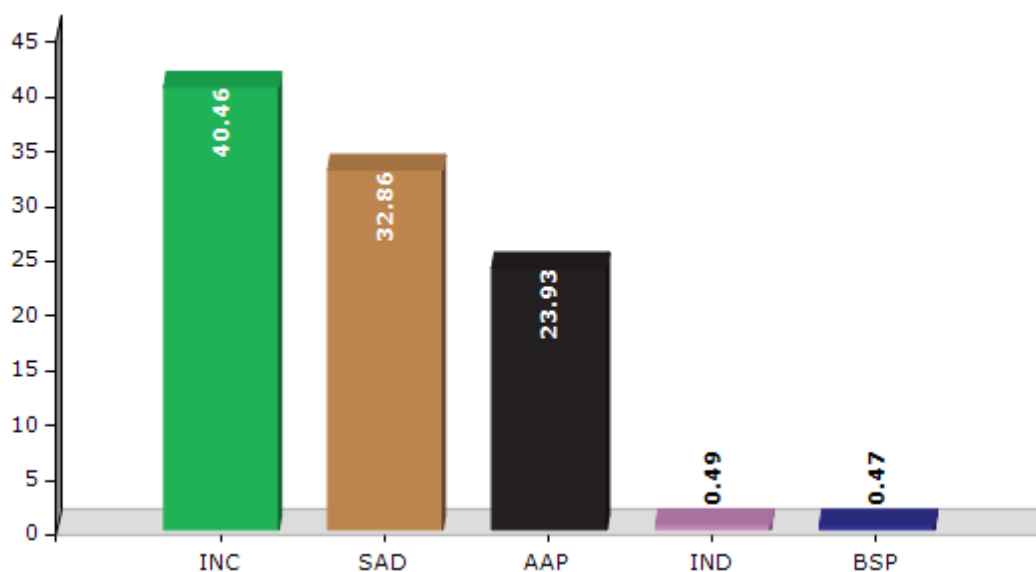


## Historical Summary Election Results

### Summary Result of Assembly Election - 2017

Candidate Name	Party	Votes	Votes %
Gurpreet Singh Kangar	INC	55269	40.46
Sikander Singh Maluka	SAD	44884	32.86
Manjit Singh Sidhu	AAP	32693	23.93
Paramjit Singh Sidhu	IND	666	0.49
Avtar Singh	BSP	648	0.47
Manjit Singh	IND	579	0.42
Gurpreet Singh Mehraj	IND	350	0.26
Jaswant Singh Sidhu	IND	347	0.25
Sikander Singh	IND	255	0.19
Charan Singh	IND	182	0.13
Gurpreet Singh	IND	84	0.06
Karamjit Singh	IND	77	0.06
Gurpreet Singh	IND	75	0.05
Simarjit Singh	IND	53	0.04
	NOTA	445	0.33

Votes Percentage of Top Parties - 2017



## Polling Station Level Election Results

### Number and Name of Polling Stations (PS) (2022)

Number of Polling Stations	Name of Polling Stations	Number of Polling Stations	Name of Polling Stations
1	Govt. High School, Ramuwala	22	Govt. Elementary School, Bhagta Pind
2	Govt. High School, Ramuwala	23	Govt. Elementary School, Bus Stand
3	Govt. Elementary School, Hakam Singh Wala	24	Govt. Elementary School, Bus Stand
4	Govt. Elementary School, Hakam Singh Wala	25	Govt. Sen. Sec. School, Bhagta (Kotha Guru Road)
5	Govt. Elementary School, Koer Singh Wala	26	Govt. Sen. Sec. School, Bhagta (Kotha Guru Road)
6	Govt. Elementary School, Koer Singh Wala	27	Govt. Elementary School, Bus Stand
7	Govt. Elementary School, Bhodipura	28	Govt. Sen. Sec. School, Bhagta (Kotha Guru Road)
8	Govt. Elementary School, Bhodipura	29	Govt. Sen. Sec. School, Bhagta (Kotha Guru Road)
9	Govt. Elementary School, Bhodipura	30	Govt. Girls Sr. Sen. Sec. School, Bhagta
10	Govt. Sen. Sec. School, Aklia Jalal	31	Govt. Sen. Sec. School, Sirya Wala
11	Govt. Sen. Sec. School, Aklia Jalal	32	Govt. Sen. Sec. School, Sirya Wala
12	Govt. Primary School, Aklia Jalal	33	Govt. Elementary School, Sirya Wala
13	Govt. Elementary School, Gurusar	34	Govt. Elementary School, Sirya Wala
14	Govt. Elementary School, Gurusar	35	Govt. Elementary School, Burj Tharor
15	Govt. Elementary School, Kesar Singh Wala	36	Govt. Middle School, Burj Tharor
16	Govt. Elementary School, Burj Ladha Singh Wala	37	Govt. Elementary School, Maluka Khurd
17	Govt. Elementary School, Burj Ladha Singh Wala	38	Govt. Sen. Sec. School, Maluka
18	Govt. Elementary School, Kotha Bhaiana	39	Govt. Elementary School, Maluka Khurd
19	Govt. Girls Sr. Sen. Sec. School, Bhagta	40	Govt. Elementary School, Maluka Khurd
20	Govt. Girls Sr. Sen. Sec. School, Bhagta	41	Govt. Elementary School, Maluka
21	Govt. Elementary School, Bhagta Pind	42	Govt. Elementary School, Maluka

Contd....

## Polling Station Level Election Results

### Polling Station-wise Votes Secured by Overall Top Five Parties in Rampura Phul Assembly in Assembly Election (AE) under Faridkot Parliamentary Constituency in Punjab (2022)

Number of Polling Station	Winner - Balkar Singh Sidhu (AAP)	Runner-up - Sikander Singh Maluka (SAD)	3rd - Gurpreet Singh Kangar (INC)	4th - Baljinder Singh (SAD(M))	5th - Amarjit Singh Sharma (PLCP)	NOTA	Other	Total Votes Secured
36	192	214	73	23	1	6	5	514
37	143	278	89	2	3	2	4	521
38	250	513	80	15	2	5	5	870
39	145	415	110	5	0	6	19	700
40	157	539	149	10	1	5	8	869
41	174	515	85	4	2	4	4	788
42	122	395	138	2	2	4	9	672
43	169	284	179	4	2	1	6	645
44	105	296	178	4	0	4	11	598
45	318	317	116	18	0	3	11	783
46	244	287	161	4	1	6	11	714
47	185	298	132	3	8	6	7	639
48	276	239	146	30	4	3	15	713
49	176	277	154	5	2	2	5	621
50	301	227	125	5	4	2	13	677
51	204	223	91	4	0	3	11	536
52	399	394	107	17	0	7	9	933
53	231	330	204	0	5	3	5	778
54	361	231	122	13	0	3	4	734
55	282	296	210	5	5	5	14	817
56	310	150	112	3	1	1	7	584
57	309	293	254	7	0	4	9	876
58	214	212	164	11	2	3	8	614
59	424	262	167	30	3	4	12	902
60	272	228	96	26	0	2	4	628
61	264	194	207	21	2	3	7	698
62	287	212	149	15	0	3	3	669
63	317	189	205	8	0	2	12	733
64	120	326	338	3	1	3	10	801
65	220	162	178	5	0	5	9	579
66	214	278	147	48	2	3	21	713
67	66	121	124	6	0	1	1	319
68	125	179	165	9	1	3	1	483
69	186	232	200	7	0	1	4	630
70	159	303	250	8	1	5	3	729

Contd....

## Polling Station Level Election Results

**Winner, Runner-up and 3rd Party Position & Winning Margin According to Polling Stations in Rampura Phul Assembly in Assembly Election (AE) under Faridkot Parliamentary Constituency in Punjab (2022)**

Polling Station Number	Winner Party	Winner Votes (%)	Runner-up Party	Runner-up Votes (%)	Winning Margin Votes (%)	Third Party	Third Party Votes (%)	Other Votes (%)
71	SAD	330 (43.71)	INC	244 (32.32)	86 (11.39)	AAP	151 (20)	30 (3.97)
72	AAP	246 (40.86)	SAD	174 (28.9)	72 (11.96)	INC	159 (26.41)	23 (3.82)
73	SAD	245 (35.77)	INC	214 (31.24)	31 (4.53)	AAP	208 (30.36)	18 (2.63)
74	SAD	237 (47.69)	AAP	130 (26.16)	107 (21.53)	INC	118 (23.74)	12 (2.41)
75	SAD	129 (37.28)	AAP	118 (34.1)	11 (3.18)	INC	89 (25.72)	10 (2.89)
76	SAD	328 (42.05)	AAP	218 (27.95)	110 (14.1)	INC	184 (23.59)	50 (6.41)
77	SAD	359 (40.43)	AAP	301 (33.9)	58 (6.53)	INC	148 (16.67)	80 (9.01)
78	INC	432 (60.67)	SAD	189 (26.54)	243 (34.13)	AAP	82 (11.52)	9 (1.26)
79	INC	464 (58.73)	SAD	271 (34.3)	193 (24.43)	AAP	36 (4.56)	19 (2.41)
80	AAP	443 (51.69)	SAD	217 (25.32)	226 (26.37)	INC	173 (20.19)	24 (2.8)
81	AAP	242 (44.57)	SAD	172 (31.68)	70 (12.89)	INC	120 (22.1)	9 (1.66)
82	AAP	200 (44.54)	SAD	191 (42.54)	9 (2)	INC	39 (8.69)	19 (4.23)
83	AAP	287 (44.22)	SAD	249 (38.37)	38 (5.85)	INC	93 (14.33)	20 (3.08)
84	AAP	308 (46.74)	SAD	171 (25.95)	137 (20.79)	INC	156 (23.67)	24 (3.64)
85	AAP	261 (42.37)	SAD	221 (35.88)	40 (6.49)	INC	104 (16.88)	30 (4.87)
86	SAD	252 (41.86)	INC	177 (29.4)	75 (12.46)	AAP	167 (27.74)	6 (1)
87	AAP	418 (65.72)	SAD	166 (26.1)	252 (39.62)	INC	41 (6.45)	11 (1.73)
88	AAP	328 (60.52)	SAD	125 (23.06)	203 (37.46)	INC	69 (12.73)	20 (3.69)
89	AAP	295 (45.18)	SAD	212 (32.47)	83 (12.71)	INC	114 (17.46)	32 (4.9)
90	SAD	310 (35.8)	INC	272 (31.41)	38 (4.39)	AAP	261 (30.14)	23 (2.66)
91	SAD	343 (38.93)	AAP	339 (38.48)	4 (0.45)	INC	173 (19.64)	26 (2.95)
92	AAP	312 (42.22)	SAD	280 (37.89)	32 (4.33)	INC	123 (16.64)	24 (3.25)
93	AAP	277 (44.82)	SAD	190 (30.74)	87 (14.08)	INC	136 (22.01)	15 (2.43)
94	SAD	320 (47.98)	AAP	215 (32.23)	105 (15.75)	INC	105 (15.74)	27 (4.05)
95	SAD	258 (36.91)	INC	210 (30.04)	48 (6.87)	AAP	187 (26.75)	44 (6.29)
96	AAP	312 (43.88)	SAD	230 (32.35)	82 (11.53)	INC	142 (19.97)	27 (3.8)
97	SAD	321 (36.9)	AAP	311 (35.75)	10 (1.15)	INC	186 (21.38)	52 (5.98)
98	SAD	267 (39.5)	AAP	256 (37.87)	11 (1.63)	INC	122 (18.05)	31 (4.59)
99	SAD	225 (41.36)	AAP	223 (40.99)	2 (0.37)	INC	64 (11.76)	32 (5.88)
100	AAP	432 (54.48)	SAD	238 (30.01)	194 (24.47)	INC	85 (10.72)	38 (4.79)
101	SAD	327 (39.83)	AAP	289 (35.2)	38 (4.63)	INC	171 (20.83)	34 (4.14)
102	SAD	348 (44.67)	AAP	208 (26.7)	140 (17.97)	INC	185 (23.75)	38 (4.88)
103	AAP	386 (47.83)	SAD	269 (33.33)	117 (14.5)	INC	137 (16.98)	15 (1.86)
104	AAP	348 (45.49)	SAD	254 (33.2)	94 (12.29)	INC	115 (15.03)	48 (6.27)
105	AAP	430 (50.18)	SAD	234 (27.3)	196 (22.88)	INC	151 (17.62)	42 (4.9)

Contd....

## Socio-Economic Amenities - Rural

### Access to Education Facilities

Particulars	Number of Villages (% of Population)				
	Available	Not Available	If Not Available (Distance of Nearest Facility)		
			A	B	C
Govt. Primary School	41 (100)	0 (0)	0 (0)	0 (0)	0 (0)
Private Primary School	6 (26)	35 (74)	0 (0)	0 (0)	0 (0)
Govt. Middle School	28 (70)	13 (30)	13 (30)	0 (0)	0 (0)
Private Middle School	3 (10)	38 (90)	0 (0)	0 (0)	0 (0)
Govt. Secondary School	18 (56)	23 (44)	13 (23)	8 (15)	1 (1)
Private Secondary School	2 (9)	39 (91)	0 (0)	0 (0)	0 (0)
Govt. Senior Secondary School	13 (55)	28 (45)	13 (19)	10 (20)	5 (7)
Private Senior Secondary School	0 (0)	41 (100)	0 (0)	0 (0)	0 (0)
Govt. Arts and Science Degree College	0 (0)	41 (100)	0 (0)	11 (27)	30 (73)
Private Arts and Science Degree College	0 (0)	41 (100)	0 (0)	0 (0)	0 (0)
Govt. Engineering College	0 (0)	41 (100)	0 (0)	0 (0)	1 (3)
Private Engineering College	0 (0)	41 (100)	0 (0)	11 (27)	29 (69)
Govt. Medicine College	0 (0)	41 (100)	0 (0)	0 (0)	1 (3)
Private Medicine College	0 (0)	41 (100)	0 (0)	0 (0)	40 (97)
Govt. Management Institute	0 (0)	41 (100)	0 (0)	0 (0)	1 (3)
Private Management Institute	0 (0)	41 (100)	0 (0)	0 (0)	40 (97)
Govt. Polytechnic	0 (0)	41 (100)	1 (0)	5 (10)	29 (76)
Private Polytechnic	0 (0)	41 (100)	1 (1)	4 (7)	1 (5)
Govt. Vocational Training School/ITI	0 (0)	41 (100)	0 (0)	5 (11)	33 (84)
Private Vocational Training School/ITI	0 (0)	41 (100)	0 (0)	3 (5)	0 (0)
Govt. Non Formal Training Centre	0 (0)	41 (100)	0 (0)	5 (10)	35 (88)
Private Non Formal Training Centre	0 (0)	41 (100)	0 (0)	1 (1)	0 (0)
Govt. School For Disabled	0 (0)	41 (100)	0 (0)	0 (0)	39 (92)
Private School For Disabled	0 (0)	41 (100)	0 (0)	0 (0)	2 (8)
Government Others	0 (0)	41 (100)	0 (0)	0 (0)	0 (0)
Private Others	0 (0)	41 (100)	0 (0)	0 (0)	41 (100)

Note : Distance A : Less than 5 km; B : Between 5-10 km; C : 10+ km.; Source : Data Analysis is based on 2011 Census.

## DISCLAIMER

The Terms of Use and Disclaimer of Datanet India Private Limited (hereinafter referred to as "Datanet") for use of this analysis report of **Rampura Phul Assembly Constituency (Rampura Phul Vidhan Sabha)** :-

1. **Assembly Factbook™** is a Registered Trade Mark owned by Datanet.
2. All the maps are sketched and graphical representation only and have not been drawn to the scale and also not to represent the actual geographical area or boundary of the unit.
3. The data for the aforesaid analysis is based on authentic sources and has been culled from the various publications of Census, CSO and NSSO for district and block level data, various central and state government departments, Central & State Elections Commissions and the concerned Returning Officers' releases, Electoral Rolls, Election results and allied publications, internal assessment, surveys, estimates and analysis. Therefore, certain adjustment of data at micro level may have been done to arrive closer to the macro data.
4. Data have been provided on an "As Is" and "As AVAILABLE" basis
5. The colours shown in the maps or diagram and charts of a particular party, alliance or AC are indicative and do not represent them.
6. This publication which includes maps, sheets, graphs and data would be the property under copyright of Datanet only. The user may use these for its internal study, analysis and research purposes. It's public display, re-selling or any commercial uses by the user are not allowed.
7. Datanet has taken due care and caution in compilation and processing of data and allied information, but does not guarantee the accuracy, adequacy or completeness of any information/analysis and will be not responsible for any errors or omissions or for the results obtained from the use of such information/analysis.
8. All the contents for the publication have been culled from various authentic sources and Datanet reasonably believes such sources to be reliable, but does not make any representations, express or implied as to the accuracy or fitness of use of such information. The information or contents of the information/analysis do not constitute advice and should not be relied upon in making (or refraining from making) any decision. Any reliance placed upon the information provided by Datanet is the sole responsibility and strictly at the user's risk.
9. In no event will Datanet be liable for any damages (including, without limitation, damages for loss of business projects, or loss of profits) arising in contract, tort or otherwise from the use of or inability to use any of its contents, or from any action taken (or refrained from being taken) as a result of using the analysis or any of its contents. Datanet its directors, owners, editors, officials, employees, distributor and agents or any associate will not be liable for any errors in the information contained or any consequences arising from the use of the contents of the provided information/analysis.
10. If any provision of these terms and conditions is held invalid or illegal or unenforceable for any reason by any court of competent jurisdiction, such provision shall be severed and the remainder of provisions of the terms and conditions shall continue in full force and effect as if the Term of Use had been executed with the invalid, illegal or unenforceable provision eliminated.
11. If there are any discrepancies in the information provided, please bring it to attention of Datanet for suitable rectification measures.

**Buy Online This Complete Book At  
Datanet India eBooks Store**

**[www.indiastatpublications.com](http://www.indiastatpublications.com)**

**or go directly at**

**[http://www.indiastatpublications.com/  
Assembly\\_factbook/Punjab/Faridkot/ Rampura\\_Phul](http://www.indiastatpublications.com/Assembly_factbook/Punjab/Faridkot/Rampura_Phul)**



i indiastat elections

ISBN : 978-93-5822-427-6



9 789358 224276