



Punjab

Assembly Factbook™

Amargarh Assembly Constituency



Key Electoral Data of Amargarh
Assembly Constituency (Vidhan Sabha)

Punjab

Assembly Factbook™

Amargarh Assembly Constituency



Amargarh Vidhan Sabha

Editor & Director

Dr. R.K. Thukral

Research Editor

Dr. Shafeeq Rahman

Compiled, Researched and Published by Datanet India Pvt. Ltd.

D-100, 1st Floor,

Okhla Industrial Area, Phase-I,

New Delhi- 110020.

Ph.: 91-11- 43580781-84

Email : support@indiastatpublications.com

Website : www.indiastatelections.com

Online Book Store :

www.indiastatpublications.com

Report No. : AFB/PB-106-0125

ISBN : 978-93-5822-493-1

First Edition : January, 2018

Eighth Updated Edition : January, 2025

Price : Rs.11500/-

US\$ 310

© **Datanet India Pvt. Ltd.**

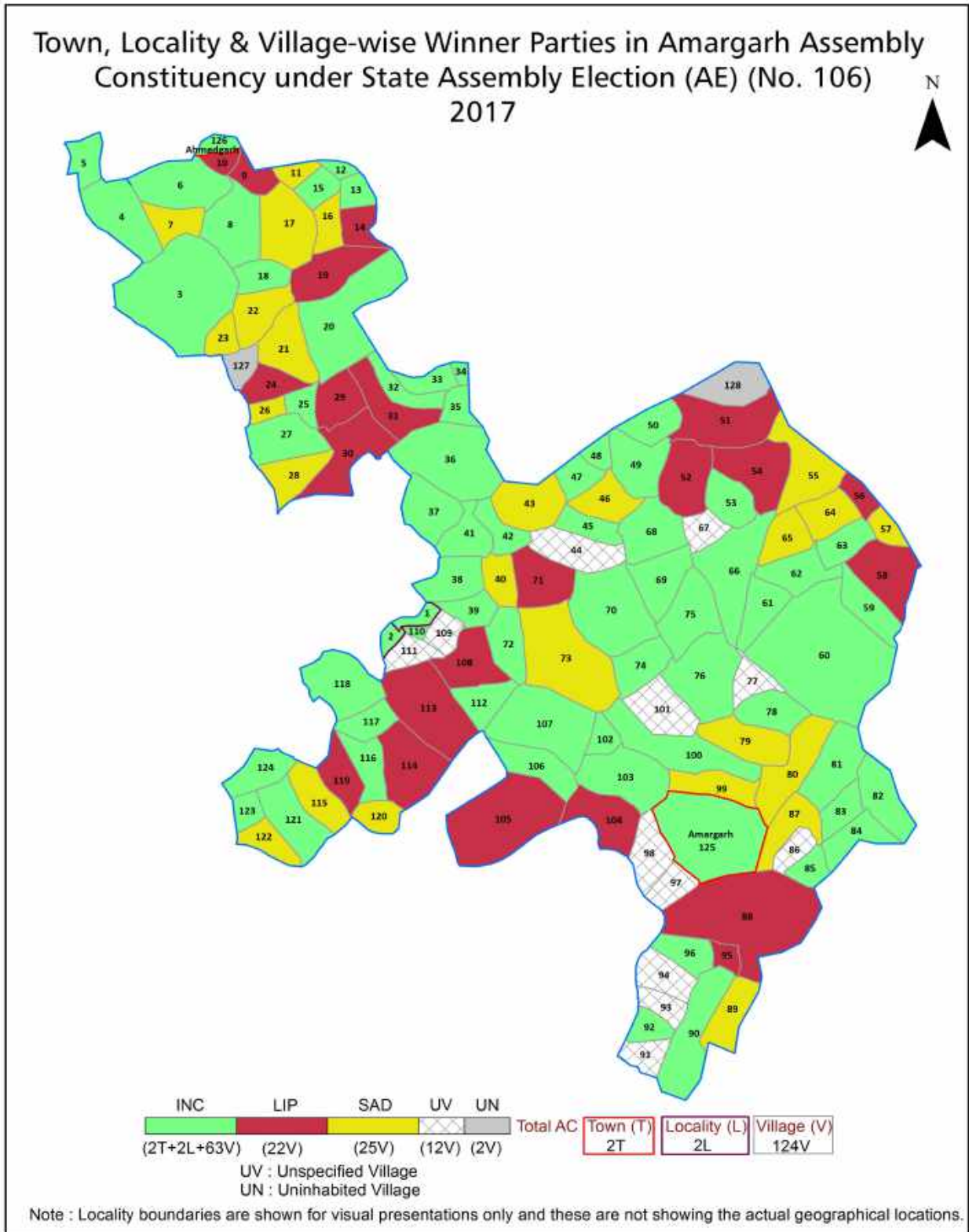
All rights reserved. No part of this book may be reproduced, stored in a retrieval system or transmitted in any form or by any means, mechanical photocopying, photographing, scanning, recording or otherwise without the prior written permission of the publisher. Please refer to Disclaimer at page no. 176 for the use of this publication.

Printed in India

Contents

No.	Particulars	Page No.
	Introduction	
1	Assembly Constituency - (Vidhan Sabha) at a Glance Features of Assembly as per Delimitation Commission of India (2008)	1-2
	Location and Political Maps	
2	Location Map Boundaries of Assembly Constituency - (Vidhan Sabha) in District Boundaries of Assembly Constituency under Parliamentary Constituency - (Lok Sabha) Town, Locality & Village-wise Winner Parties- 2024, 2022, 2019, 2017, 2014, 2012 and 2009	3-11
	Administrative Setup (2011)	
3	District Sub-district Towns Villages Inhabited Villages Uninhabited Villages Village Panchayat Intermediate Panchayat	12-20
	Demographics (2011)	
4	Population Households Rural/Urban Population Towns and Villages by Population Size Sex Ratio (Total & 0-6 Years) Religious Population Social Population Literacy Rate	21-22
	Electoral Features	
5	Important Dates of Last Elections Held Electors by Gender Service Electors Voters Voters Turnout Polling Stations & Average Number of Electors per Polling Station Electors by Age Group Present Elected Representatives	23-28
	Historical Summary Election Results	
6	Vote Share of Major Parties Winning Margin (Number & Percentage) Polarity of Parties Summary Result of Assembly Segment of Parliamentary Elections 2024, 2019, 2014 and 2009 Summary Result of Assembly Elections 2022, 2017 and 2012	29-38
	Polling Station Level Election Results	
7	Name and Number of Polling Station 2024, 2022, 2019, 2017, 2014, 2012 and 2009 Polling Station-wise Electors, Voters & Voters Turnout 2024, 2022, 2019, 2017, 2014, 2012 and 2009 Polling Station wise Elections Results 2024, 2022, 2019, 2017, 2014, 2012 and 2009	39-157
8	Panchayat Election Results Panchayat Result 2013	158-157
	Share of Assembly Constituency	
9	Share of Assembly Constituency - (Vidhan Sabha) in State, District and Parliamentary Constituency - (Lok Sabha)	158
	Socio-Economic Amenities (2011)	
10	Access to Administrative Units Agricultural, Manufacturing and Industrial Commodities Demographic Indicators Education Health & Manpower Drinking Water Supply Sanitation Entertainment and Recreations Infrastructure Power Food Allocation Distribution and Marketing of Agriculture Commodities Infrastructure Transport and Road Infrastructure Communication Banking and Financial Services Land Use Irrigation Source	160-174
11	Abbreviation & Sources	175
12	Disclaimer	176

Location & Political Map



Administrative Setup

List of Village Panchayat & Intermediate Panchayat (Block) Name- 2011

Village Name	Village Panchayat Name	Intermediate Panchayat Name
Ahmdabad (118)	Ahmdabad (118) 0157	Malerkotla-I
Ahmedgarh (16)	Ahmedgarh	Malerkotla-II
Akbarpura (19)	Akbarpura (19) 0020	Malerkotla-II
Albelpura (36)	Albelpura (36) 0032	Malerkotla-II
Alipur (165)	Alipur (165) 0129	Malerkotla-I
Amir Nagar (100)	Amir Nagar (100) 0077	Malerkotla-II
Asdullapur (26)	Asdul Pur	Malerkotla-II
Azimabad (58)	Azimabad (58) 0074	Malerkotla-II
Badechaa (126)	Badechaa	Malerkotla-I
Badla (143)	Badla (143) 0123	Malerkotla-I
Badshahpur (44)	Badshahpur (44) 0084	Malerkotla-I
Bagrian (176)	Bagrian (176) 0136	Malerkotla-I
Balewal (32)	Balewal (32) 0078	Malerkotla-II
Banbhaura (150)	Banbhaura (150) 0153	Malerkotla-I
Bathan (150)	Bathan (150) 0124	Malerkotla-I
Bathan (28)	Bathan (28) 0028	Malerkotla-II
Baurhai (25)	Baurhai	Malerkotla-II
Bazidgarh (35)	Bazidgarh (35) 0031	Malerkotla-II
Bhaini Kalan (97)	Bhaini Kalan (97) 0162	Malerkotla-I
Bhaini Kamboan (107)	Bhaini Kamboan (107) 0089	Malerkotla-I
Bhari Mansa (183)	Bhari Mansa (183) 0140	Malerkotla-I
Bhatian Kalan (179)	Bhatian Kalan (179) 0137	Malerkotla-I
Bhatian Khurd (180)	Bhatian Khurd (180) 0138	Malerkotla-I
Bhikhampur (27)	Bhikhampur (27) 0027	Malerkotla-II
Bhogiwal (33)	Bhogiwal (33) 0075	Malerkotla-II
Bhularan (147)	Bhularan (147) 0154	Malerkotla-I
Bhumsi (161)	Bhumsi (161) 0106	Malerkotla-I
Bhurthla Mander (194)	Bhurthla Mander (194) 0103	Malerkotla-I
Binjoki Kalan (111)	Binjoki Kalan (111) 0120	Malerkotla-I

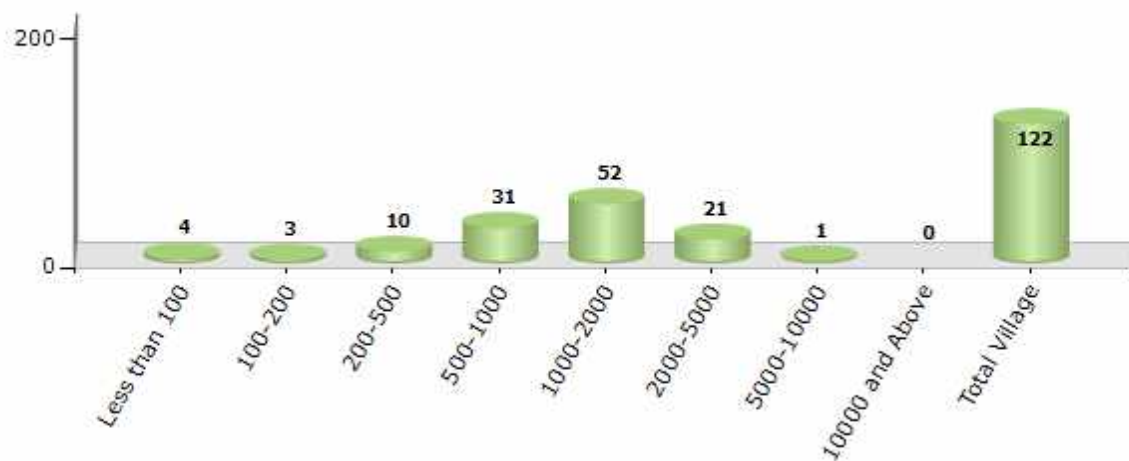
Contd....

Demographics

Number of Villages by Population Size - 2011

Less than 100	100-200	200-500	500-1000	1000-2000	2000-5000	5000-10000	10000 and Above	Total Village
4	3	10	31	52	21	1	0	122

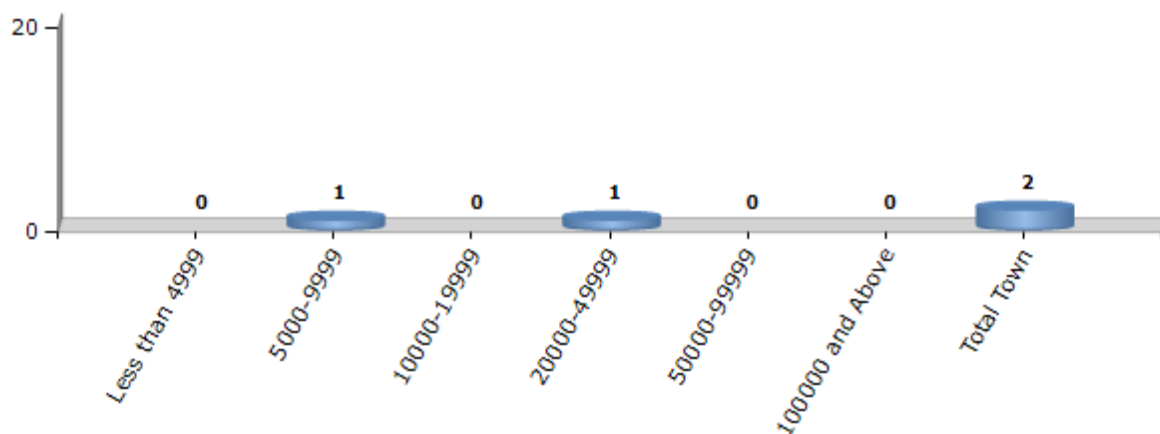
Number of Villages by Population Size - 2011



Number of Towns by Population Size - 2011

Less than 4999	5000-9999	10000-19999	20000-49999	50000-99999	100000 and Above	Total Town
0	1	0	1	0	0	2

Number of Towns by Population Size - 2011

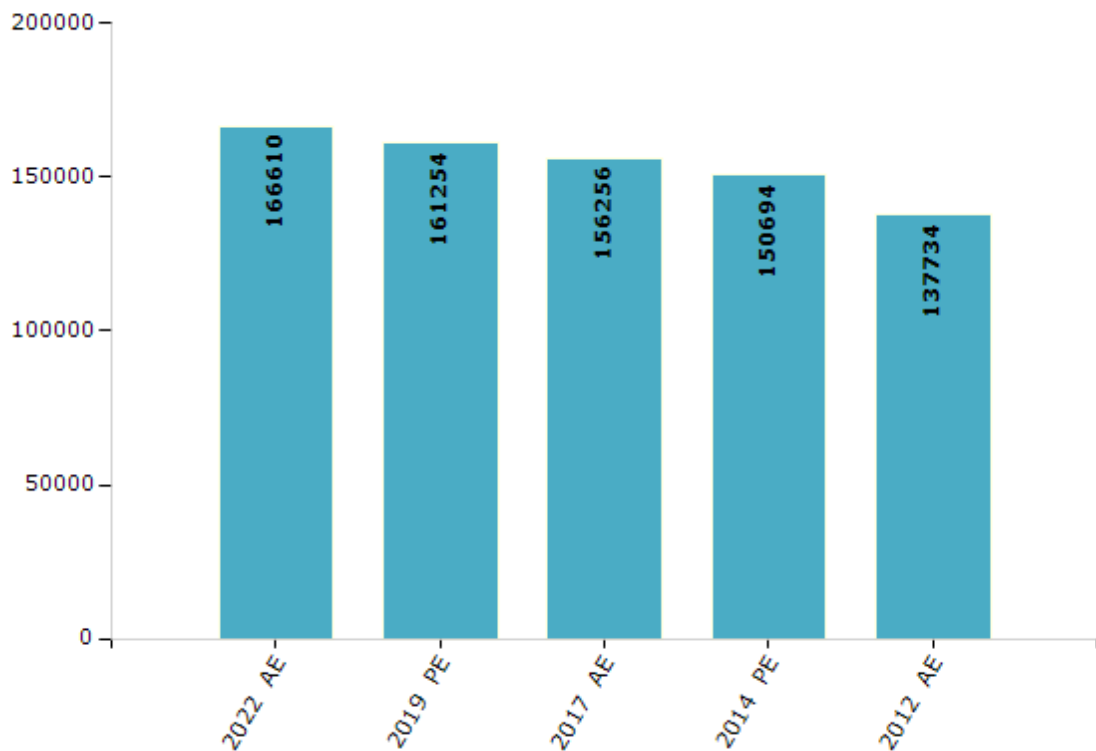


Electoral Features

Electors by Male & Female

Year	Male	Female	Others	Total	Year	Male	Female	Others	Total
2022 AE	88330	78277	3	166610	1992 AE	-	-	-	-
2019 PE	85410	75842	2	161254	1985 AE	-	-	-	-
2017 AE	82957	73297	2	156256	1980 AE	-	-	-	-
2014 PE	79848	70845	1	150694	1977 AE	-	-	-	-
2012 AE	73667	64067	0	137734	1972 AE	-	-	-	-
2009 PE	-	-	-	-	1969 AE	-	-	-	-
2007 AE	-	-	-	-	1967 AE	-	-	-	-
2004 PE	-	-	-	-	1962 AE	-	-	-	-
2002 AE	-	-	-	-	1957 AE	-	-	-	-
1999 PE	-	-	-	-	1952 AE	-	-	-	-
1997 AE	-	-	-	-					

Number of Electors



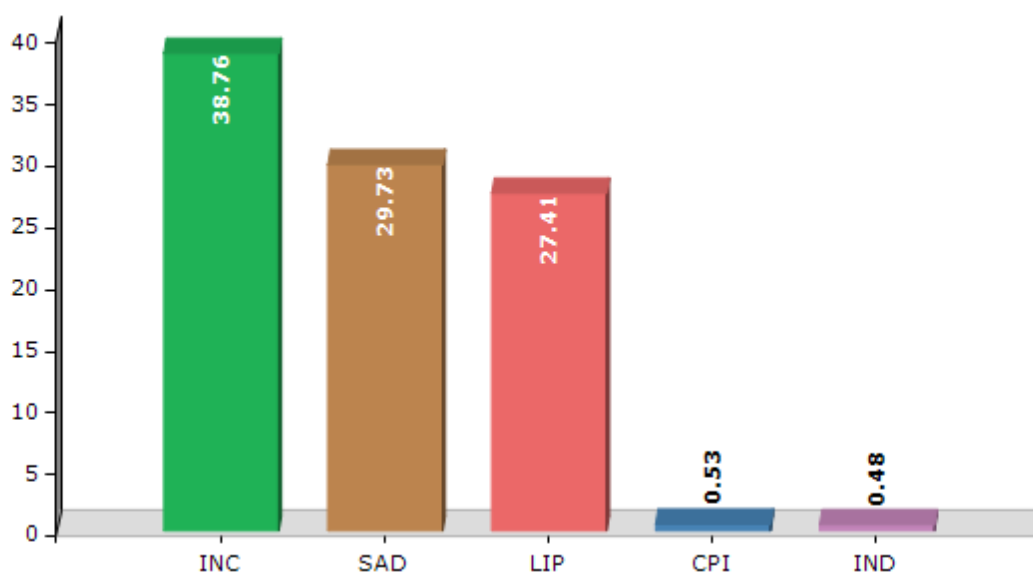
Note : AE : Assembly Election, PE : Assembly Segment of Parliamentary Election

Historical Summary Election Results

Summary Result of Assembly Election - 2017

Candidate Name	Party	Votes	Votes %
Surjit Singh Dhiman	INC	50994	38.76
Iqbal Singh Jhundan	SAD	39115	29.73
Prof. Jaswant Singh Gajjanmajra	LIP	36063	27.41
Pritam Singh	CPI	696	0.53
Devinder Kaur Chaunda	IND	637	0.48
Gurdarshan Singh	DEMSWP	600	0.46
Karnail Singh	SAD(M)	600	0.46
Manjinder Singh	IND	578	0.44
Tarsem Singh	BSP	534	0.41
Kulwant Singh Mohali	IND	349	0.27
Haprinder Singh	IND	286	0.22
Amar Singh	IND	251	0.19
	NOTA	850	0.65

Votes Percentage of Top Parties - 2017



Polling Station Level Election Results

Number and Name of Polling Stations (PS) (2022)

Number of Polling Stations	Name of Polling Stations	Number of Polling Stations	Name of Polling Stations
1	Govt. Ele. School, Rasulpur	22	Town Hall Muncipal Council, Ahmedgarh
2	Govt.Pri.School,Maherna Khurd	23	Town Hall Muncipal Council, Ahmedgarh
3	Govt.Pri. School, Dehliz Khurd	24	Town Hall Muncipal Council, Ahmedgarh
4	Govt. Middle School, Dehlij Kalan	25	Veterinary Hospital, Ahmedgarh
5	Govt. Middle School, Dehlij Kalan	26	Office Telephone Exchange Near Ramgarhia Bhawan Ahmedgarh
6	Govt. Primary School, Dehliz Kalan	27	Office Telephone Exchange Near Ramgarhia Bhawan Ahmedgarh
7	Govt. Ele. School,Jandali Kalan	28	Govt.Pri.School (Dana Mandi Bajar No -2) Ahmedgarh
8	Govt. Ele. School,Jandali Kalan	29	Govt. Ele. School,Muhalla Amarpura Ahimadgarh
9	Janta College, Ahmedgarh	30	Govt. Ele. School,Muhalla Amarpura Ahimadgarh
10	Janta College, Ahmedgarh	31	Govt. Ele. School,Muhalla Amarpura Ahimadgarh
11	Janta College, Ahmedgarh	32	Office Market Committee, Ahmedgarh
12	Janta College, Ahmedgarh	33	Office Market Committee, Ahmedgarh
13	Jain Muni Kundan Mahavidialya, Ahmedgarh	34	Govt. Primary School, Ahmedgarh Channa
14	Jain Muni Kundan Mahavidialya, Ahmedgarh	35	Govt. Primary School, Ahmedgarh Channa
15	Jain Muni Kundan Mahavidialya, Ahmedgarh	36	Govt.Pri.School,Malakpur
16	Jain Muni Kundan Mahavidialya, Ahmedgarh	37	Govt. Ele. School,Momnabad
17	Gandhi High School, Ahmedgarh	38	Govt. Ele. School,Momnabad
18	Gandhi High School, Ahmedgarh	39	Govt. Primary School , Akbarpur
19	M.G.M.N.High School, Ahmedgarh	40	Govt. Primary School , Akbarpur
20	M.G.M.N.High School, Ahmedgarh	41	Govt.Sen. Sec.School,Nathumajra
21	M.G.M.N.High School, Ahmedgarh	42	Govt.Sen. Sec.School,Nathumajra

Contd....

Polling Station Level Election Results

Polling Station-wise Votes Secured by Overall Top Five Parties in Amargarh Assembly in Assembly Election (AE) under Fatehgarh Sahib Parliamentary Constituency in Punjab (2022)

Number of Polling Station	Winner - Prof. Jaswant Singh Gajjan Majra (AAP)	Runner-up - Simranjit Singh Mann (SAD(M))	3rd - Iqbal Singh Jhundan (SAD)	4th - Smit Singh Mann (INC)	5th - Sardar Ali (PLCP)	NOTA	Other	Total Votes Secured
36	212	203	266	107	2	3	16	809
37	133	130	155	73	2	1	0	494
38	116	167	146	57	0	6	6	498
39	188	120	176	149	0	4	7	644
40	132	130	119	51	2	1	4	439
41	156	61	183	66	1	5	2	474
42	112	142	131	65	0	2	1	453
43	232	120	232	141	1	3	14	743
44	118	183	99	18	4	2	1	425
45	250	131	210	48	1	6	12	658
46	312	192	212	73	6	7	21	823
47	171	192	167	174	0	3	7	714
48	94	210	166	88	0	2	7	567
49	303	171	74	98	0	3	9	658
50	237	230	103	136	2	0	12	720
51	238	147	64	246	1	4	15	715
52	218	166	78	112	6	1	9	590
53	299	103	83	102	6	1	80	674
54	399	314	70	55	4	8	13	863
55	145	164	55	14	1	1	5	385
56	323	261	199	85	4	3	7	882
57	299	238	149	135	1	2	8	832
58	298	210	142	57	2	1	15	725
59	190	110	119	62	13	4	4	502
60	219	105	165	75	16	1	3	584
61	175	216	106	107	1	3	11	619
62	199	184	52	34	3	2	5	479
63	342	177	176	30	2	4	10	741
64	71	135	215	64	1	6	10	502
65	84	183	76	51	0	5	9	408
66	177	182	168	38	1	3	3	572
67	256	168	185	72	0	8	15	704
68	121	171	77	96	1	4	4	474
69	326	347	104	75	1	1	5	859
70	222	376	98	73	4	2	23	798

Contd....

Polling Station Level Election Results

Winner, Runner-up and 3rd Party Position & Winning Margin According to Polling Stations in Amargarh Assembly in Assembly Election (AE) under Fatehgarh Sahib Parliamentary Constituency in Punjab (2022)

Polling Station Number	Winner Party	Winner Votes (%)	Runner-up Party	Runner-up Votes (%)	Winning Margin Votes (%)	Third Party	Third Party Votes (%)	Other Votes (%)
71	AAP	354 (45.27)	SAD(M)	194 (24.81)	160 (20.46)	INC	139 (17.77)	95 (12.15)
72	SAD(M)	285 (40.89)	AAP	171 (24.53)	114 (16.36)	SAD	130 (18.65)	111 (15.93)
73	SAD(M)	205 (38.25)	AAP	186 (34.7)	19 (3.55)	SAD	123 (22.95)	22 (4.1)
74	SAD(M)	199 (41.98)	AAP	157 (33.12)	42 (8.86)	SAD	92 (19.41)	26 (5.49)
75	SAD(M)	316 (38.58)	AAP	229 (27.96)	87 (10.62)	SAD	177 (21.61)	97 (11.84)
76	AAP	188 (36.02)	INC	154 (29.5)	34 (6.52)	SAD(M)	98 (18.77)	82 (15.71)
77	SAD(M)	197 (38.55)	AAP	187 (36.59)	10 (1.96)	SAD	71 (13.89)	56 (10.96)
78	AAP	193 (40.63)	SAD(M)	168 (35.37)	25 (5.26)	INC	55 (11.58)	59 (12.42)
79	AAP	243 (43.86)	SAD(M)	140 (25.27)	103 (18.59)	SAD	64 (11.55)	107 (19.31)
80	AAP	218 (42.41)	SAD(M)	90 (17.51)	128 (24.9)	SAD	74 (14.4)	132 (25.68)
81	SAD(M)	223 (34.57)	AAP	148 (22.95)	75 (11.62)	SAD	135 (20.93)	139 (21.55)
82	SAD(M)	246 (44.17)	AAP	147 (26.39)	99 (17.78)	SAD	87 (15.62)	77 (13.82)
83	SAD(M)	304 (52.23)	AAP	115 (19.76)	189 (32.47)	INC	88 (15.12)	75 (12.89)
84	AAP	230 (34.59)	SAD(M)	200 (30.08)	30 (4.51)	SAD	114 (17.14)	121 (18.2)
85	SAD(M)	382 (42.63)	AAP	321 (35.83)	61 (6.8)	INC	94 (10.49)	99 (11.05)
86	SAD(M)	339 (46.31)	INC	205 (28.01)	134 (18.3)	AAP	122 (16.67)	66 (9.02)
87	SAD(M)	299 (51.64)	INC	145 (25.04)	154 (26.6)	AAP	92 (15.89)	43 (7.43)
88	SAD(M)	346 (41.04)	AAP	256 (30.37)	90 (10.67)	INC	136 (16.13)	105 (12.46)
89	SAD(M)	288 (45.71)	AAP	165 (26.19)	123 (19.52)	SAD	108 (17.14)	69 (10.95)
90	SAD	227 (31.18)	SAD(M)	182 (25)	45 (6.18)	INC	156 (21.43)	163 (22.39)
91	SAD(M)	143 (26.43)	SAD	134 (24.77)	9 (1.66)	AAP	128 (23.66)	136 (25.14)
92	SAD(M)	188 (35.74)	SAD	125 (23.76)	63 (11.98)	AAP	108 (20.53)	105 (19.96)
93	SAD(M)	420 (60.09)	AAP	114 (16.31)	306 (43.78)	INC	91 (13.02)	74 (10.59)
94	SAD(M)	280 (37.04)	AAP	199 (26.32)	81 (10.72)	SAD	138 (18.25)	139 (18.39)
95	SAD(M)	360 (46.45)	AAP	227 (29.29)	133 (17.16)	INC	90 (11.61)	98 (12.65)
96	SAD(M)	211 (35.28)	AAP	190 (31.77)	21 (3.51)	INC	115 (19.23)	82 (13.71)
97	AAP	166 (30.86)	INC	140 (26.02)	26 (4.84)	SAD(M)	127 (23.61)	105 (19.52)
98	AAP	142 (29.96)	INC	128 (27)	14 (2.96)	SAD(M)	115 (24.26)	89 (18.78)
99	AAP	261 (49.62)	INC	105 (19.96)	156 (29.66)	SAD(M)	81 (15.4)	79 (15.02)
100	AAP	364 (51.34)	SAD(M)	129 (18.19)	235 (33.15)	SAD	97 (13.68)	119 (16.78)
101	AAP	223 (36.44)	SAD(M)	172 (28.1)	51 (8.34)	SAD	100 (16.34)	117 (19.12)
102	AAP	311 (36.8)	SAD(M)	224 (26.51)	87 (10.29)	INC	170 (20.12)	140 (16.57)
103	INC	137 (31.71)	AAP	121 (28.01)	16 (3.7)	SAD(M)	109 (25.23)	65 (15.05)
104	AAP	378 (45.38)	SAD	228 (27.37)	150 (18.01)	SAD(M)	168 (20.17)	59 (7.08)
105	AAP	238 (43.83)	SAD(M)	141 (25.97)	97 (17.86)	INC	90 (16.57)	74 (13.63)

Contd....

Socio-Economic Amenities - Rural

Access to Education Facilities

Particulars	Number of Villages (% of Population)				
	Available	Not Available	If Not Available (Distance of Nearest Facility)		
			A	B	C
Govt. Primary School	109 (95)	13 (5)	6 (2)	2 (0)	0 (0)
Private Primary School	19 (22)	103 (78)	2 (0)	0 (0)	0 (0)
Govt. Middle School	55 (60)	67 (40)	57 (31)	2 (3)	0 (0)
Private Middle School	14 (18)	108 (82)	5 (3)	0 (0)	0 (0)
Govt. Secondary School	25 (36)	97 (64)	71 (42)	16 (14)	0 (0)
Private Secondary School	6 (10)	116 (90)	4 (2)	3 (2)	0 (0)
Govt. Senior Secondary School	19 (32)	103 (68)	63 (35)	23 (21)	1 (1)
Private Senior Secondary School	3 (4)	119 (96)	5 (5)	7 (4)	0 (0)
Govt. Arts and Science Degree College	0 (0)	122 (100)	6 (3)	22 (14)	47 (43)
Private Arts and Science Degree College	2 (3)	120 (97)	4 (4)	12 (10)	29 (23)
Govt. Engineering College	0 (0)	122 (100)	0 (0)	3 (3)	19 (20)
Private Engineering College	0 (0)	122 (100)	4 (2)	11 (8)	85 (67)
Govt. Medicine College	0 (0)	122 (100)	0 (0)	0 (0)	47 (41)
Private Medicine College	0 (0)	122 (100)	0 (0)	2 (2)	73 (57)
Govt. Management Institute	1 (0)	121 (100)	0 (0)	1 (0)	16 (15)
Private Management Institute	0 (0)	122 (100)	9 (7)	17 (15)	78 (62)
Govt. Polytechnic	0 (0)	122 (100)	0 (0)	9 (8)	42 (36)
Private Polytechnic	0 (0)	122 (100)	2 (1)	8 (6)	61 (50)
Govt. Vocational Training School/ITI	1 (0)	121 (100)	6 (4)	27 (20)	59 (49)
Private Vocational Training School/ITI	1 (0)	121 (100)	1 (2)	10 (9)	18 (16)
Govt. Non Formal Training Centre	0 (0)	122 (100)	3 (2)	10 (9)	9 (5)
Private Non Formal Training Centre	0 (0)	122 (100)	4 (2)	25 (22)	71 (60)
Govt. School For Disabled	0 (0)	122 (100)	3 (2)	5 (5)	18 (13)
Private School For Disabled	0 (0)	122 (100)	4 (2)	38 (31)	54 (47)
Government Others	0 (0)	122 (100)	0 (0)	0 (0)	0 (0)
Private Others	0 (0)	122 (100)	1 (1)	27 (22)	94 (77)

Note : Distance A : Less than 5 km; B : Between 5-10 km; C : 10+ km.; Source : Data Analysis is based on 2011 Census.

DISCLAIMER

The Terms of Use and Disclaimer of Datanet India Private Limited (hereinafter referred to as "Datanet") for use of this analysis report of **Amargarh Assembly Constituency (Amargarh Vidhan Sabha)** :-

1. **Assembly Factbook™** is a Registered Trade Mark owned by Datanet.
2. All the maps are sketched and graphical representation only and have not been drawn to the scale and also not to represent the actual geographical area or boundary of the unit.
3. The data for the aforesaid analysis is based on authentic sources and has been culled from the various publications of Census, CSO and NSSO for district and block level data, various central and state government departments, Central & State Elections Commissions and the concerned Returning Officers' releases, Electoral Rolls, Election results and allied publications, internal assessment, surveys, estimates and analysis. Therefore, certain adjustment of data at micro level may have been done to arrive closer to the macro data.
4. Data have been provided on an "As Is" and "As AVAILABLE" basis
5. The colours shown in the maps or diagram and charts of a particular party, alliance or AC are indicative and do not represent them.
6. This publication which includes maps, sheets, graphs and data would be the property under copyright of Datanet only. The user may use these for its internal study, analysis and research purposes. It's public display, re-selling or any commercial uses by the user are not allowed.
7. Datanet has taken due care and caution in compilation and processing of data and allied information, but does not guarantee the accuracy, adequacy or completeness of any information/analysis and will be not responsible for any errors or omissions or for the results obtained from the use of such information/analysis.
8. All the contents for the publication have been culled from various authentic sources and Datanet reasonably believes such sources to be reliable, but does not make any representations, express or implied as to the accuracy or fitness of use of such information. The information or contents of the information/analysis do not constitute advice and should not be relied upon in making (or refraining from making) any decision. Any reliance placed upon the information provided by Datanet is the sole responsibility and strictly at the user's risk.
9. In no event will Datanet be liable for any damages (including, without limitation, damages for loss of business projects, or loss of profits) arising in contract, tort or otherwise from the use of or inability to use any of its contents, or from any action taken (or refrained from being taken) as a result of using the analysis or any of its contents. Datanet its directors, owners, editors, officials, employees, distributor and agents or any associate will not be liable for any errors in the information contained or any consequences arising from the use of the contents of the provided information/analysis.
10. If any provision of these terms and conditions is held invalid or illegal or unenforceable for any reason by any court of competent jurisdiction, such provision shall be severed and the remainder of provisions of the terms and conditions shall continue in full force and effect as if the Term of Use had been executed with the invalid, illegal or unenforceable provision eliminated.
11. If there are any discrepancies in the information provided, please bring it to attention of Datanet for suitable rectification measures.

**Buy Online This Complete Book At
Datanet India eBooks Store**

www.indiastatpublications.com

or go directly at

[http://www.indiastatpublications.com/
Assembly_factbook/Punjab/Fatehgarh_Sahib/Amargarh](http://www.indiastatpublications.com/Assembly_factbook/Punjab/Fatehgarh_Sahib/Amargarh)



i indiastat **elections**

ISBN : 978-93-5822-493-1



9 789358 224931