



Punjab

Assembly Factbook™

Amloh Assembly Constituency



Key Electoral Data of Amloh
Assembly Constituency (Vidhan Sabha)

Punjab

Assembly Factbook™

Amloh Assembly Constituency



Amloh Vidhan Sabha

Editor & Director

Dr. R.K. Thukral

Research Editor

Dr. Shafeeq Rahman

Compiled, Researched and Published by Datanet India Pvt. Ltd.

D-100, 1st Floor,

Okhla Industrial Area, Phase-I,

New Delhi- 110020.

Ph.: 91-11- 43580781-84

Email : support@indiastatpublications.com

Website : www.indiastatelections.com

Online Book Store :

www.indiastatpublications.com

Report No. : AFB/PB-056-0125

ISBN : 978-93-5822-502-0

First Edition : January, 2018

Eighth Updated Edition : January, 2025

Price : Rs.11500/-

US\$ 310

© **Datanet India Pvt. Ltd.**

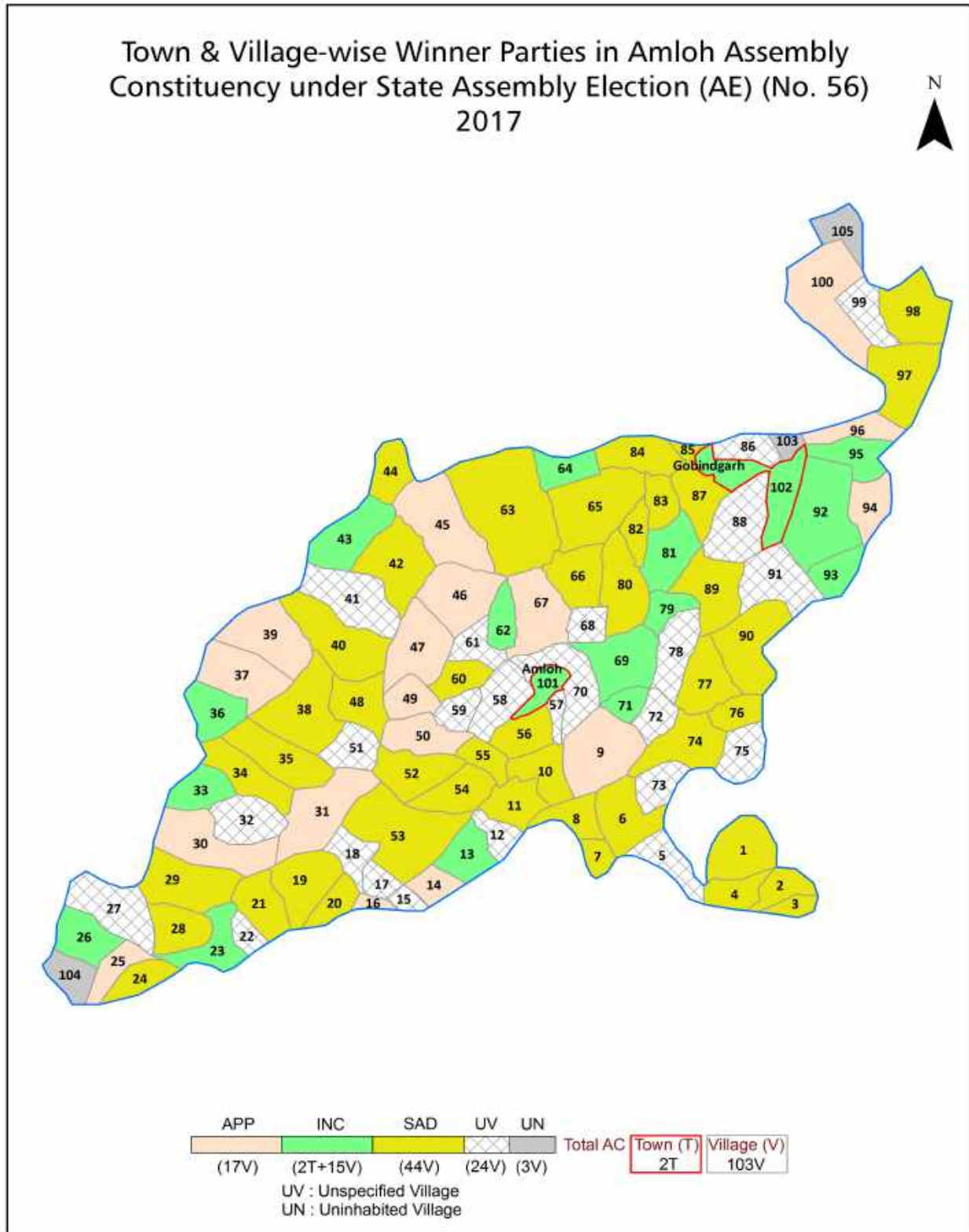
All rights reserved. No part of this book may be reproduced, stored in a retrieval system or transmitted in any form or by any means, mechanical photocopying, photographing, scanning, recording or otherwise without the prior written permission of the publisher. Please refer to Disclaimer at page no. 191 for the use of this publication.

Printed in India

Contents

No.	Particulars	Page No.
	Introduction	
1	Assembly Constituency - (Vidhan Sabha) at a Glance Features of Assembly as per Delimitation Commission of India (2008)	1-2
	Location and Political Maps	
2	Location Map Boundaries of Assembly Constituency - (Vidhan Sabha) in District Boundaries of Assembly Constituency under Parliamentary Constituency - (Lok Sabha) Town & Village-wise Winner Parties- 2024, 2022, 2019, 2017, 2014, 2012 and 2009	3-11
	Administrative Setup (2011)	
3	District Sub-district Towns Villages Inhabited Villages Uninhabited Villages Village Panchayat Intermediate Panchayat	12-18
	Demographics (2011)	
4	Population Households Rural/Urban Population Towns and Villages by Population Size Sex Ratio (Total & 0-6 Years) Religious Population Social Population Literacy Rate	19-20
	Electoral Features	
5	Important Dates of Last Elections Held Electors by Gender Service Electors Voters Voters Turnout Polling Stations & Average Number of Electors per Polling Station Electors by Age Group Present Elected Representatives	21-26
	Historical Summary Election Results	
6	Vote Share of Major Parties Winning Margin (Number & Percentage) Polarity of Parties Summary Result of Assembly Segment of Parliamentary Elections 2024, 2019, 2014, 2009, 2004 and 1999 Summary Result of Assembly Elections 2022, 2017, 2012, 2007, 2002, 1997, 1992, 1985, 1980, 1977, 1972, 1969 and 1967	27-48
	Polling Station Level Election Results	
7	Name and Number of Polling Station 2024, 2022, 2019, 2017, 2014, 2012 and 2009 Polling Station-wise Electors, Voters & Voters Turnout 2024, 2022, 2019, 2017, 2014, 2012 and 2009 Polling Station wise Elections Results 2024, 2022, 2019, 2017, 2014, 2012 and 2009	49-147
8	Panchayat Election Results Panchayat Result 2013	148-172
	Share of Assembly Constituency	
9	Share of Assembly Constituency - (Vidhan Sabha) in State, District and Parliamentary Constituency - (Lok Sabha)	173
	Socio-Economic Amenities (2011)	
10	Access to Administrative Units Agricultural, Manufacturing and Industrial Commodities Demographic Indicators Education Health & Manpower Drinking Water Supply Sanitation Entertainment and Recreations Infrastructure Power Food Allocation Distribution and Marketing of Agriculture Commodities Infrastructure Transport and Road Infrastructure Communication Banking and Financial Services Land Use Irrigation Source	175-189
11	Abbreviation & Sources	190
12	Disclaimer	191

Location & Political Map



Administrative Setup

List of Village Panchayat & Intermediate Panchayat (Block) Name- 2011

Village Name	Village Panchayat Name	Intermediate Panchayat Name
Ajnali (65)	Ajnali	Sirhind
Aladadpura (24)	Aladadpura	Amloh
Alipur Sandal (68)	Alipur Sandal	Amloh
Ambe Majra (69)	Ambe Majra	Sirhind
Amloh (P) (26)	Amloh	Amloh
Annian (29)	Annian	Amloh
Badali (38)	Badali	Amloh
Badinpur (8)	Badinpur	Amloh
Baina Buland (67)	Baina Buland	Amloh
Banizer (65)	Banizer	Amloh
Baraichan (70)	Baraichan	Amloh
Baraunga Buland (32)	Baraunga Bulsnd	Amloh
Baraunga Jer (33)	Baraunga Jer	Amloh
Barihman (85)	Barihman	Amloh
Bhadal Thuha (62)	Bhadal Thuha	Amloh
Bhagwanpura (60)	Bhawanpura	Amloh
Bhambrian (66)	Bhambraian	Amloh
Bharpur Garh (79)	Bharpur Garh	Amloh
Bhatton (69)	Bhatton	Amloh
Bholia (28)	Bholia	Amloh
Bir Amloh (P) (27)	Bir Amloh (P)	Amloh
Bir Mohammadi (13)	Bir Mohammadi	Amloh
Bud Gujran (6)	Bud Gujran	Amloh
Bugga Kalan (84)	Bugga Kalan	Amloh
Chattarpura (68)	Chattarpura	Amloh
Chehlan (22)	Chehlan	Amloh
Dargheri (72)	Dargheri	Amloh
Dharamgarh Urf Tarkhan Majra (20)	Dharmgarh	Amloh
Diwa Gandhuan (181)	Diwa Gandhuan	Amloh

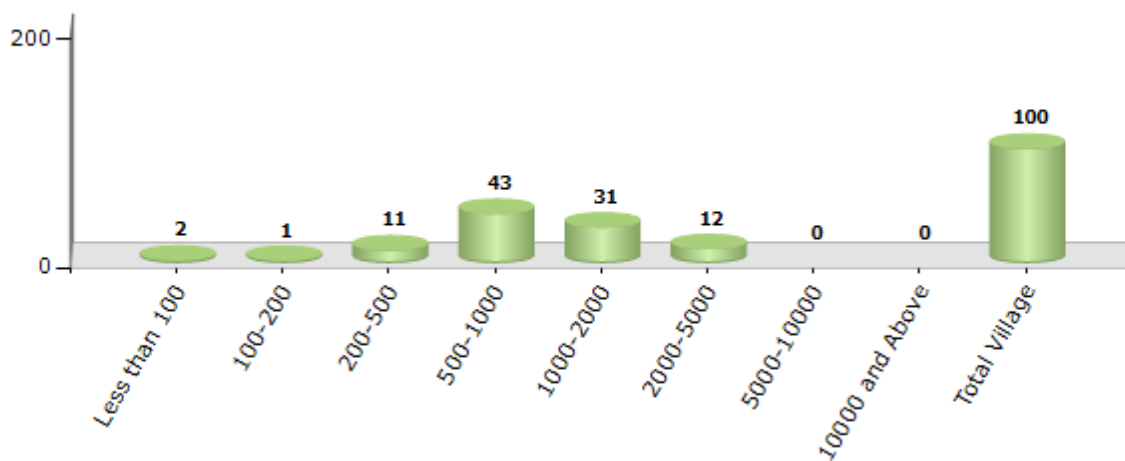
Contd....

Demographics

Number of Villages by Population Size - 2011

Less than 100	100-200	200-500	500-1000	1000-2000	2000-5000	5000-10000	10000 and Above	Total Village
2	1	11	43	31	12	0	0	100

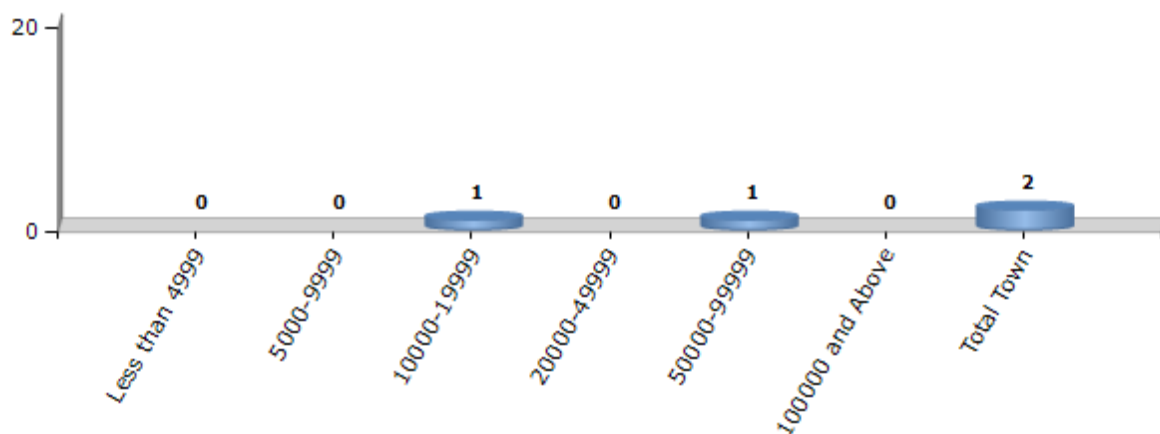
Number of Villages by Population Size - 2011



Number of Towns by Population Size - 2011

Less than 4999	5000-9999	10000-19999	20000-49999	50000-99999	100000 and Above	Total Town
0	0	1	0	1	0	2

Number of Towns by Population Size - 2011

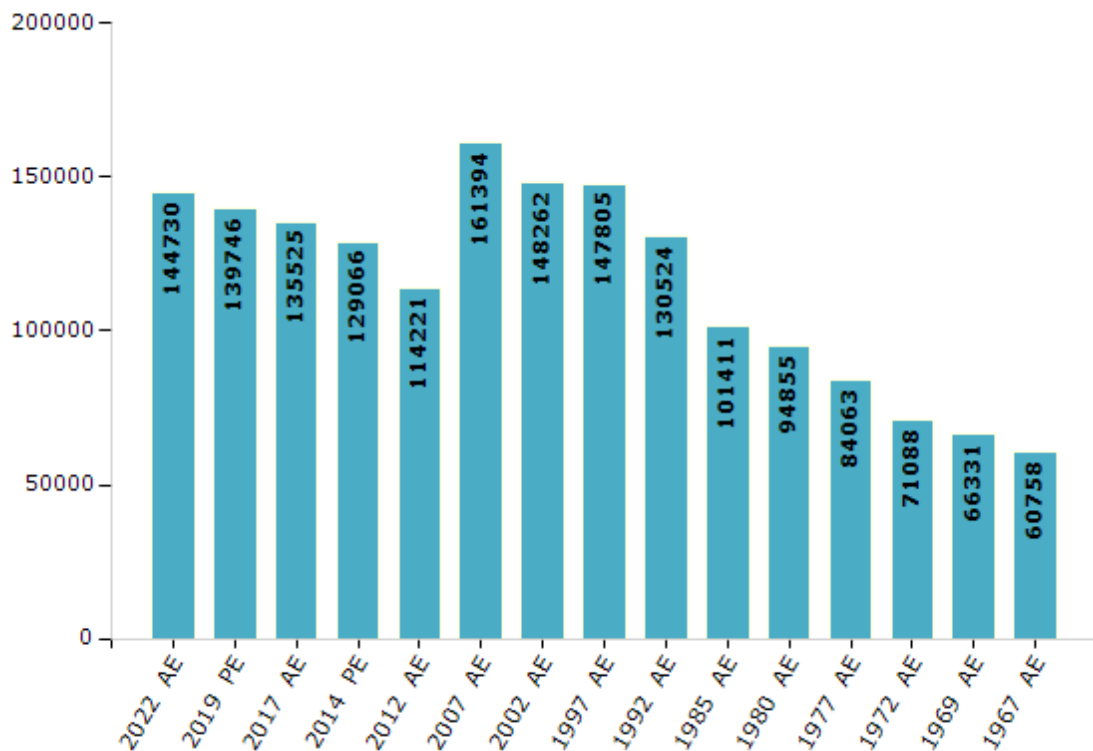


Electoral Features

Electors by Male & Female

Year	Male	Female	Others	Total	Year	Male	Female	Others	Total
2022 AE	76345	68383	2	144730	1992 AE	69746	60778	-	130524
2019 PE	73881	65862	3	139746	1985 AE	56820	44591	-	101411
2017 AE	71693	63831	1	135525	1980 AE	54170	40685	-	94855
2014 PE	68239	60827	0	129066	1977 AE	47541	36522	-	84063
2012 AE	60772	53449	0	114221	1972 AE	38177	32911	-	71088
2009 PE	-	-	-	-	1969 AE	39799	26532	-	66331
2007 AE	84100	77294	-	161394	1967 AE	-	-	-	60758
2004 PE	-	-	-	-	1962 AE	-	-	-	-
2002 AE	79370	68892	-	148262	1957 AE	-	-	-	-
1999 PE	-	-	-	-	1952 AE	-	-	-	-
1997 AE	79457	68348	-	147805					

Number of Electors



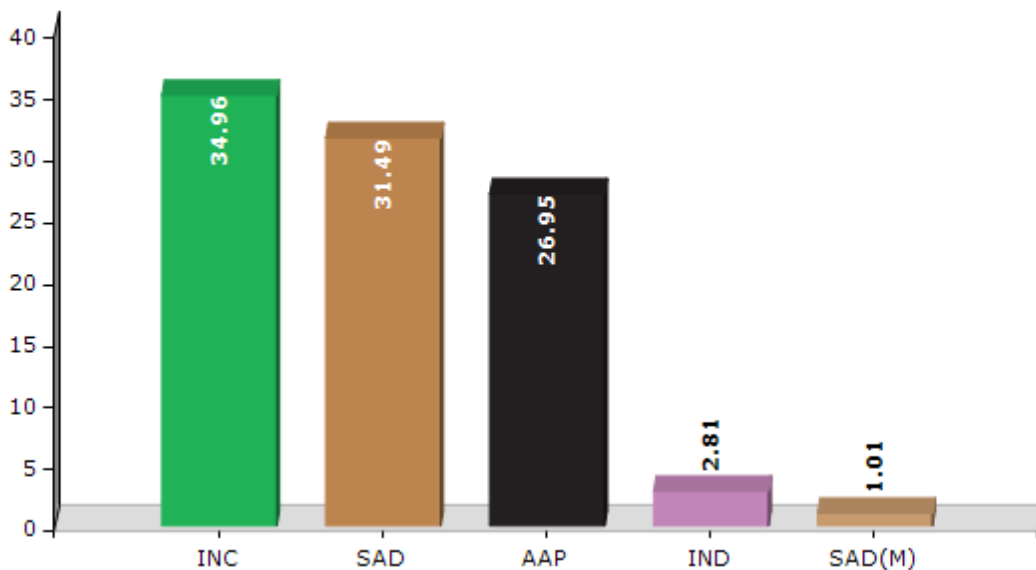
Note : AE : Assembly Election, PE : Assembly Segment of Parliamentary Election

Historical Summary Election Results

Summary Result of Assembly Election - 2017

Candidate Name	Party	Votes	Votes %
Randeep Singh	INC	39669	34.96
Gurpreet Singh Raju Khanna	SAD	35723	31.49
Gurpreet Singh Bhatti	AAP	30573	26.95
Jagmeet Singh Sahota	IND	3187	2.81
Lakhvir Singh	SAD(M)	1144	1.01
Ram Singh	BSP	942	0.83
Navab Ali	IND	432	0.38
Rajinder Singh	IND	359	0.32
Sanjiv Kumar Pilot	HSS	222	0.2
Gurpreet Singh Bhatti Amampura	IND	213	0.19
Gurjinder Singh	JJKP	149	0.13
	NOTA	841	0.74

Votes Percentage of Top Parties - 2017



Polling Station Level Election Results

Number and Name of Polling Stations (PS) (2022)

Number of Polling Stations	Name of Polling Stations	Number of Polling Stations	Name of Polling Stations
1	Ges,Fatehgarh Niwan	22	Ges,Near Mc Office,Mgg
2	Ges,Fatehgarh Niwan	23	G.R.S.D. Public School, New Shastri Nagar
3	Ges,Jallowal	24	G.R.S.D. Public School, New Shastri Nagar
4	Government Senior Secondary School, Lohar Majra Kalan	25	G.R.S.D. Public School, New Shastri Nagar
5	Government Senior Secondary School, Lohar Majra Kalan	26	G.R.S.D. Public School, New Shastri Nagar
6	Govt. High School, Dadheri	27	G.E.S,Kukar Majra
7	Govt. High School, Dadheri	28	G.E.S,Kukar Majra
8	Ges, Kotla Dadheri	29	Sant Farid Public Sr.Sec.School, Sector-5 Mandi Gobindgarh
9	Ges, Kotla Dadheri	30	Sant Farid Public Sr.Sec.School, Sector-5 Mandi Gobindgarh
10	Ges, Kotla Dadheri	31	Ges, Prem Nagar Mandi Gobindgarh
11	Municipal Community Center, Nasrali, Mgg	32	Office Of Market Committee, Mandi Gobindgarh
12	Municipal Community Center, Nasrali, Mgg	33	G.E.S,Guru Ki Nagari,Mgg
13	Baba Vishwakarma Public School Sector-1 Mandi Gobindgarh	34	G.E.S,Guru Ki Nagari,Mgg
14	Baba Vishwakarma Public School Sector-1 Mandi Gobindgarh	35	G.E.S,Guru Ki Nagari,Mgg
15	Baba Vishwakarma Public School Sector-1 Mandi Gobindgarh	36	G.E.S,Guru Ki Nagari,Mgg
16	Municipal Sen. Citizen Entertainment Center,Mgg	37	Salag Ram Jain Memorial Public School
17	Sdo Office Punjab Water Suply & Sewrage Board,Mgg	38	Subhash Chander Bose Public School, Mohalla Subhash Nagar, Mandi Gobindgarh
18	Sdo Office Punjab Water Suply & Sewrage Board,Mgg	39	Subhash Chander Bose Public School, Mohalla Subhash Nagar, Mandi Gobindgarh
19	Municipal Community Center, Master Colony, Mgg	40	Subhash Chander Bose Public School, Mohalla Subhash Nagar, Mandi Gobindgarh
20	Gsss(Girls),Mgg	41	Krishna Dharmshala Gandhi Nagar,Mgg
21	Gsss(Girls),Mgg	42	New Municipal Library Hall, Back Side Green Park, Mandi Gobindgarh

Contd....

Polling Station Level Election Results

Polling Station-wise Votes Secured by Overall Top Five Parties in Amloh Assembly in Assembly Election (AE) under Fatehgarh Sahib Parliamentary Constituency in Punjab (2022)

Number of Polling Station	Winner - Gurinder Singh Garry Birring (AAP)	Runner-up - Gurpreet Singh Raju Khanna (SAD)	3rd - Kaka Randeep Singh Nabha (INC)	4th - Kanwarveer Singh Tohra (BJP)	5th - Lakhvir Singh Sounti (SAD(M))	NOTA	Other	Total Votes Secured
36	346	189	55	68	16	3	18	695
37	374	92	91	228	38	5	25	853
38	228	42	52	244	4	4	3	577
39	159	19	46	163	2	2	0	391
40	256	54	52	225	7	1	3	598
41	359	129	61	133	14	1	5	702
42	262	62	36	148	12	2	4	526
43	186	31	36	95	9	1	9	367
44	405	73	99	181	6	0	3	767
45	347	99	41	233	7	2	7	736
46	316	179	68	56	6	2	12	639
47	141	85	33	75	7	2	2	345
48	320	139	71	31	24	2	14	601
49	202	96	42	29	15	0	5	389
50	427	140	95	97	16	8	13	796
51	287	75	109	64	10	2	11	558
52	513	164	55	83	24	2	14	855
53	331	125	26	80	24	2	10	598
54	320	181	40	45	15	2	8	611
55	417	166	44	80	8	7	6	728
56	386	118	95	123	8	2	7	739
57	324	119	67	95	4	4	4	617
58	294	89	68	168	20	2	5	646
59	217	63	70	102	3	4	5	464
60	287	86	63	195	5	1	5	642
61	385	205	65	58	17	2	23	755
62	206	69	35	31	12	1	5	359
63	251	74	40	75	13	5	7	465
64	237	87	31	59	5	4	12	435
65	232	102	38	45	8	6	11	442
66	385	155	199	40	59	1	17	856
67	369	163	162	17	21	4	21	757
68	337	192	236	31	40	5	26	867
69	363	182	185	8	21	9	27	795
70	299	79	56	28	30	2	13	507

Contd....

Polling Station Level Election Results

Winner, Runner-up and 3rd Party Position & Winning Margin According to Polling Stations in Amlah Assembly in Assembly Election (AE) under Fatehgarh Sahib Parliamentary Constituency in Punjab (2022)

Polling Station Number	Winner Party	Winner Votes (%)	Runner-up Party	Runner-up Votes (%)	Winning Margin Votes (%)	Third Party	Third Party Votes (%)	Other Votes (%)
71	AAP	154 (45.03)	INC	87 (25.44)	67 (19.59)	BJP	54 (15.79)	47 (13.74)
72	AAP	439 (49.11)	INC	158 (17.67)	281 (31.44)	SAD	145 (16.22)	152 (17)
73	AAP	276 (50.18)	SAD	110 (20)	166 (30.18)	INC	104 (18.91)	60 (10.91)
74	AAP	190 (42.6)	SAD	90 (20.18)	100 (22.42)	INC	86 (19.28)	80 (17.94)
75	AAP	179 (39.34)	SAD	110 (24.18)	69 (15.16)	INC	101 (22.2)	65 (14.29)
76	AAP	315 (49.14)	SAD	192 (29.95)	123 (19.19)	INC	55 (8.58)	79 (12.32)
77	AAP	163 (49.24)	SAD	81 (24.47)	82 (24.77)	BJP	38 (11.48)	49 (14.8)
78	AAP	240 (47.62)	SAD	121 (24.01)	119 (23.61)	INC	82 (16.27)	61 (12.1)
79	AAP	397 (53.43)	SAD	124 (16.69)	273 (36.74)	BJP	89 (11.98)	133 (17.9)
80	AAP	298 (40.71)	SAD	212 (28.96)	86 (11.75)	INC	170 (23.22)	52 (7.1)
81	AAP	125 (40.45)	SAD	104 (33.66)	21 (6.79)	INC	42 (13.59)	38 (12.3)
82	AAP	360 (40.63)	SAD	321 (36.23)	39 (4.4)	INC	140 (15.8)	65 (7.34)
83	AAP	349 (48.4)	SAD	175 (24.27)	174 (24.13)	INC	162 (22.47)	35 (4.85)
84	AAP	318 (59.44)	SAD	96 (17.94)	222 (41.5)	INC	83 (15.51)	38 (7.1)
85	AAP	416 (55.76)	SAD	216 (28.95)	200 (26.81)	INC	46 (6.17)	68 (9.12)
86	AAP	251 (37.69)	INC	189 (28.38)	62 (9.31)	SAD	175 (26.28)	51 (7.66)
87	AAP	261 (46.52)	SAD	157 (27.99)	104 (18.53)	SAD(M)	67 (11.94)	76 (13.55)
88	AAP	253 (48.28)	SAD	83 (15.84)	170 (32.44)	BJP	78 (14.89)	110 (20.99)
89	AAP	203 (38.01)	INC	196 (36.7)	7 (1.31)	SAD	92 (17.23)	43 (8.05)
90	SAD	326 (44.29)	AAP	255 (34.65)	71 (9.64)	INC	84 (11.41)	71 (9.65)
91	AAP	258 (48.31)	SAD	126 (23.6)	132 (24.71)	INC	43 (8.05)	107 (20.04)
92	AAP	418 (50)	INC	179 (21.41)	239 (28.59)	SAD	161 (19.26)	78 (9.33)
93	AAP	344 (44.05)	SAD	301 (38.54)	43 (5.51)	INC	72 (9.22)	64 (8.19)
94	SAD	312 (45.68)	AAP	211 (30.89)	101 (14.79)	INC	106 (15.52)	54 (7.91)
95	AAP	323 (54.01)	SAD	168 (28.09)	155 (25.92)	SAD(M)	59 (9.87)	48 (8.03)
96	AAP	343 (51.27)	SAD	178 (26.61)	165 (24.66)	SAD(M)	50 (7.47)	98 (14.65)
97	AAP	218 (63.56)	SAD	39 (11.37)	179 (52.19)	BJP	39 (11.37)	47 (13.7)
98	SAD	378 (41.04)	AAP	319 (34.64)	59 (6.4)	INC	159 (17.26)	65 (7.06)
99	AAP	406 (41.86)	SAD	271 (27.94)	135 (13.92)	INC	136 (14.02)	157 (16.19)
100	SAD	312 (51.74)	INC	128 (21.23)	184 (30.51)	AAP	122 (20.23)	41 (6.8)
101	AAP	245 (30.55)	SAD	231 (28.8)	14 (1.75)	SAD(M)	141 (17.58)	185 (23.07)
102	AAP	410 (47.29)	SAD	138 (15.92)	272 (31.37)	SAD(M)	112 (12.92)	207 (23.88)
103	AAP	372 (47.75)	SAD	241 (30.94)	131 (16.81)	INC	74 (9.5)	92 (11.81)
104	AAP	193 (47.3)	SAD	100 (24.51)	93 (22.79)	SAD(M)	48 (11.76)	67 (16.42)
105	AAP	337 (42.66)	INC	199 (25.19)	138 (17.47)	SAD	150 (18.99)	104 (13.16)

Contd....

Socio-Economic Amenities - Rural

Access to Education Facilities

Particulars	Number of Villages (% of Population)				
	Available	Not Available	If Not Available (Distance of Nearest Facility)		
			A	B	C
Govt. Primary School	94 (98)	6 (2)	5 (1)	0 (0)	0 (0)
Private Primary School	25 (34)	75 (66)	0 (0)	0 (0)	0 (0)
Govt. Middle School	39 (48)	61 (52)	50 (38)	5 (7)	0 (0)
Private Middle School	14 (17)	86 (83)	2 (1)	0 (0)	0 (0)
Govt. Secondary School	8 (11)	92 (89)	49 (47)	35 (30)	0 (0)
Private Secondary School	4 (4)	96 (96)	3 (6)	2 (3)	0 (0)
Govt. Senior Secondary School	3 (3)	97 (97)	51 (48)	37 (35)	0 (0)
Private Senior Secondary School	3 (3)	97 (97)	5 (10)	2 (2)	0 (0)
Govt. Arts and Science Degree College	0 (0)	100 (100)	2 (3)	6 (10)	4 (3)
Private Arts and Science Degree College	1 (1)	99 (99)	20 (20)	42 (44)	25 (19)
Govt. Engineering College	1 (1)	99 (99)	0 (0)	3 (5)	3 (3)
Private Engineering College	1 (1)	99 (99)	21 (24)	41 (44)	31 (23)
Govt. Medicine College	0 (0)	100 (100)	0 (0)	1 (1)	99 (99)
Private Medicine College	0 (0)	100 (100)	0 (0)	0 (0)	0 (0)
Govt. Management Institute	0 (0)	100 (100)	0 (0)	1 (1)	9 (11)
Private Management Institute	0 (0)	100 (100)	19 (22)	40 (43)	31 (24)
Govt. Polytechnic	0 (0)	100 (100)	0 (0)	2 (2)	3 (2)
Private Polytechnic	0 (0)	100 (100)	10 (13)	30 (36)	55 (47)
Govt. Vocational Training School/ITI	0 (0)	100 (100)	3 (4)	20 (28)	64 (53)
Private Vocational Training School/ITI	0 (0)	100 (100)	0 (0)	3 (2)	10 (13)
Govt. Non Formal Training Centre	0 (0)	100 (100)	0 (0)	5 (6)	9 (9)
Private Non Formal Training Centre	0 (0)	100 (100)	10 (14)	19 (22)	57 (49)
Govt. School For Disabled	0 (0)	100 (100)	0 (0)	0 (0)	94 (92)
Private School For Disabled	0 (0)	100 (100)	0 (0)	1 (4)	5 (4)
Government Others	0 (0)	100 (100)	0 (0)	0 (0)	0 (0)
Private Others	0 (0)	100 (100)	0 (0)	0 (0)	100 (100)

Note : Distance A : Less than 5 km; B : Between 5-10 km; C : 10+ km.; Source : Data Analysis is based on 2011 Census.

DISCLAIMER

The Terms of Use and Disclaimer of Datanet India Private Limited (hereinafter referred to as "Datanet") for use of this analysis report of **Amluh Assembly Constituency (Amluh Vidhan Sabha)** :-

1. **Assembly Factbook™** is a Registered Trade Mark owned by Datanet.
2. All the maps are sketched and graphical representation only and have not been drawn to the scale and also not to represent the actual geographical area or boundary of the unit.
3. The data for the aforesaid analysis is based on authentic sources and has been culled from the various publications of Census, CSO and NSSO for district and block level data, various central and state government departments, Central & State Elections Commissions and the concerned Returning Officers' releases, Electoral Rolls, Election results and allied publications, internal assessment, surveys, estimates and analysis. Therefore, certain adjustment of data at micro level may have been done to arrive closer to the macro data.
4. Data have been provided on an "As Is" and "As AVAILABLE" basis
5. The colours shown in the maps or diagram and charts of a particular party, alliance or AC are indicative and do not represent them.
6. This publication which includes maps, sheets, graphs and data would be the property under copyright of Datanet only. The user may use these for its internal study, analysis and research purposes. It's public display, re-selling or any commercial uses by the user are not allowed.
7. Datanet has taken due care and caution in compilation and processing of data and allied information, but does not guarantee the accuracy, adequacy or completeness of any information/analysis and will be not responsible for any errors or omissions or for the results obtained from the use of such information/analysis.
8. All the contents for the publication have been culled from various authentic sources and Datanet reasonably believes such sources to be reliable, but does not make any representations, express or implied as to the accuracy or fitness of use of such information. The information or contents of the information/analysis do not constitute advice and should not be relied upon in making (or refraining from making) any decision. Any reliance placed upon the information provided by Datanet is the sole responsibility and strictly at the user's risk.
9. In no event will Datanet be liable for any damages (including, without limitation, damages for loss of business projects, or loss of profits) arising in contract, tort or otherwise from the use of or inability to use any of its contents, or from any action taken (or refrained from being taken) as a result of using the analysis or any of its contents. Datanet its directors, owners, editors, officials, employees, distributor and agents or any associate will not be liable for any errors in the information contained or any consequences arising from the use of the contents of the provided information/analysis.
10. If any provision of these terms and conditions is held invalid or illegal or unenforceable for any reason by any court of competent jurisdiction, such provision shall be severed and the remainder of provisions of the terms and conditions shall continue in full force and effect as if the Term of Use had been executed with the invalid, illegal or unenforceable provision eliminated.
11. If there are any discrepancies in the information provided, please bring it to attention of Datanet for suitable rectification measures.

**Buy Online This Complete Book At
Datanet India eBooks Store**

www.indiastatpublications.com

or go directly at

[http://www.indiastatpublications.com/
Assembly_factbook/Punjab/Fatehgarh_Sahib/ Amloh](http://www.indiastatpublications.com/Assembly_factbook/Punjab/Fatehgarh_Sahib/Amloh)



i indiastat **elections**

ISBN : 978-93-5822-502-0



9 789358 225020