



Punjab

# Assembly Factbook™

Bassi Pathana Assembly Constituency



Key Electoral Data of Bassi Pathana  
Assembly Constituency (Vidhan Sabha)

Punjab

# Assembly Factbook™

Bassi Pathana Assembly Constituency



Bassi Pathana Vidhan Sabha

## **Editor & Director**

Dr. R.K. Thukral

## **Research Editor**

Dr. Shafeeq Rahman

## **Compiled, Researched and Published by Datanet India Pvt. Ltd.**

D-100, 1st Floor,

Okhla Industrial Area, Phase-I,

New Delhi- 110020.

Ph.: 91-11- 43580781-84

Email : support@indiastatpublications.com

Website : www.indiastatelections.com

## **Online Book Store :**

www.indiastatpublications.com

**Report No. :** AFB/PB-054-0624

**ISBN :** 978-93-5822-405-4

**First Edition :** January, 2018

**Seventh Updated Edition :** June, 2024

**Price :** Rs.11500/-

US\$ 310

© **Datanet India Pvt. Ltd.**

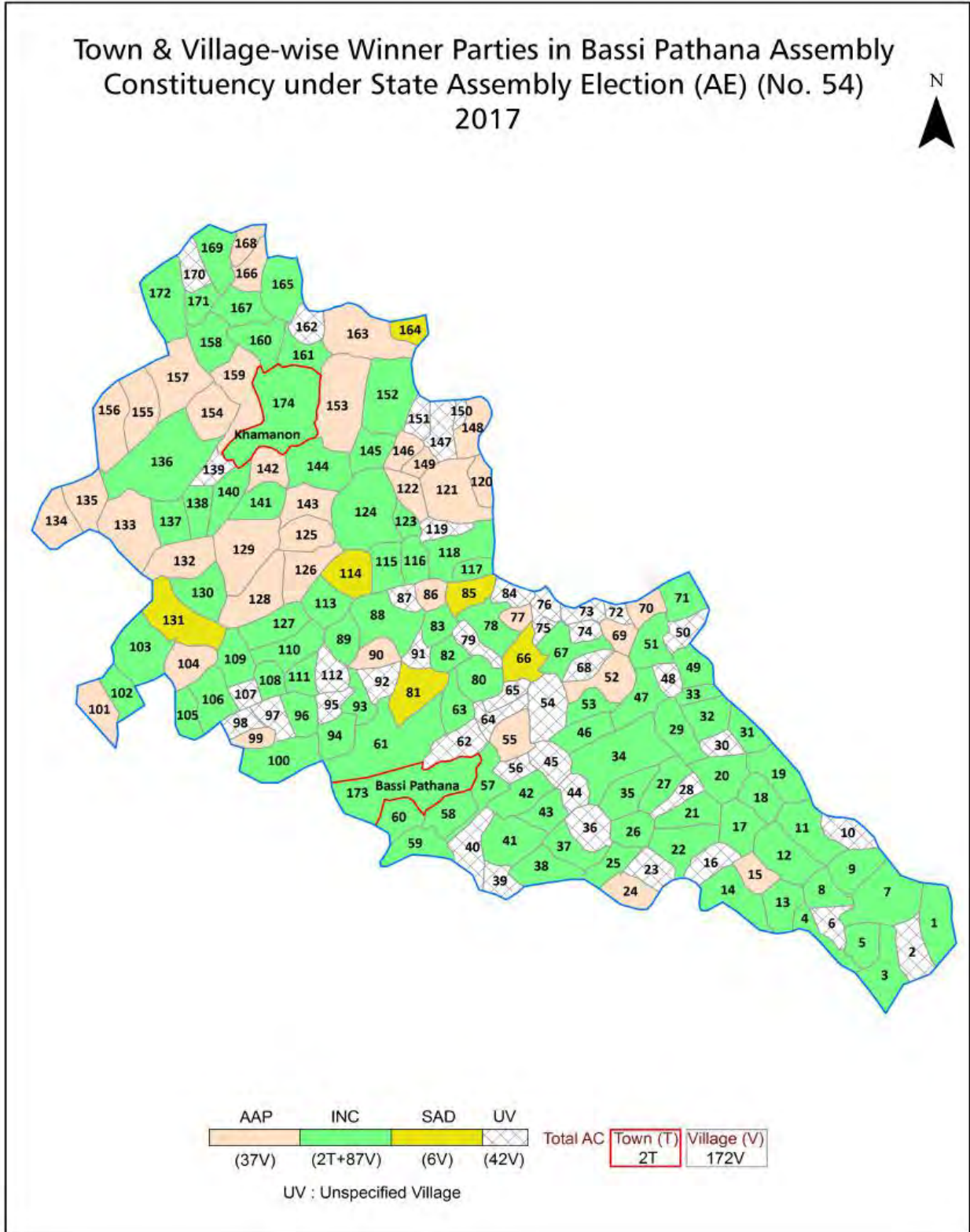
All rights reserved. No part of this book may be reproduced, stored in a retrieval system or transmitted in any form or by any means, mechanical photocopying, photographing, scanning, recording or otherwise without the prior written permission of the publisher. Please refer to Disclaimer at page no. 206 for the use of this publication.

Printed in India

# Contents

No.	Particulars	Page No.
	<b>Introduction</b>	
1	Assembly Constituency - (Vidhan Sabha) at a Glance   Features of Assembly as per Delimitation Commission of India (2008)	1-2
	<b>Location and Political Maps</b>	
2	Location Map   Boundaries of Assembly Constituency - (Vidhan Sabha) in District   Boundaries of Assembly Constituency under Parliamentary Constituency - (Lok Sabha)   Town & Village-wise Winner Parties- 2024, 2022, 2019, 2017, 2014, 2012 and 2009	3-11
	<b>Administrative Setup (2011)</b>	
3	District   Sub-district   Towns   Villages   Inhabited Villages   Uninhabited Villages   Village Panchayat   Intermediate Panchayat	12-20
	<b>Demographics (2011)</b>	
4	Population   Households   Rural/Urban Population   Towns and Villages by Population Size   Sex Ratio (Total & 0-6 Years)   Religious Population   Social Population   Literacy Rate	21-22
	<b>Electoral Features</b>	
5	Important Dates of Last Elections Held   Electors by Gender   Service Electors   Voters   Voters Turnout   Polling Stations & Average Number of Electors per Polling Station   Electors by Age Group   Present Elected Representatives	23-28
	<b>Historical Summary Election Results</b>	
6	Vote Share of Major Parties   Winning Margin (Number & Percentage)   Polarity of Parties   Summary Result of Assembly Segment of Parliamentary Elections 2024, 2019, 2014 and 2009   Summary Result of Assembly Elections 2022, 2017 and 2012	29-38
	<b>Polling Station Level Election Results</b>	
7	Name and Number of Polling Station 2024, 2022, 2019, 2017, 2014, 2012 and 2009   Polling Station-wise Electors, Voters & Voters Turnout 2024, 2022, 2019, 2017, 2014, 2012 and 2009   Polling Station wise Elections Results 2024, 2022, 2019, 2017, 2014, 2012 and 2009	39-148
8	<b>Panchayat Election Results</b> Panchayat Result 2013	149-187
	<b>Share of Assembly Constituency</b>	
9	Share of Assembly Constituency - (Vidhan Sabha) in State, District and Parliamentary Constituency - (Lok Sabha)	188
	<b>Socio-Economic Amenities (2011)</b>	
10	Access to Administrative Units   Agricultural, Manufacturing and Industrial Commodities   Demographic Indicators   Education   Health & Manpower   Drinking Water Supply   Sanitation   Entertainment and Recreations Infrastructure   Power   Food Allocation Distribution and Marketing of Agriculture Commodities Infrastructure   Transport and Road Infrastructure   Communication   Banking and Financial Services   Land Use   Irrigation Source	190-204
11	<b>Abbreviation &amp; Sources</b>	205
12	<b>Disclaimer</b>	206

Location & Political Map



## Administrative Setup

### List of Village Panchayat & Intermediate Panchayat (Block) Name- 2011

Village Name	Village Panchayat Name	Intermediate Panchayat Name
Abdullapur (80)	Abdullapur	Bassi Pathana
Ajner (205)	Ajner	Khamanon
Alampur (93)	Alampur	Bassi Pathana
Amargarh (293)	Amargarh	Khamanon
Amrala (303)	Amrala	Khamanon
Badla (177)	Badla	Khamanon
Badwala (195)	Badwala	Bassi Pathana
Baher (178)	Baher	Bassi Pathana
Bara Badechh(Kalan) (313)	Badechh Kalan	Khamanon
Barwali Kalan (114)	Barwali Kalan	Khamanon
Barwali Khurd (115)	Barwali Khurd	Khamanon
Basian (236)	Basian	Khera
Bassi (103)	Bassi (Jerkhelan Kheri)	Bassi Pathana
Bathan Kalan (315)	Bathan Kalan	Khamanon
Bathan Khurd (314)	Bathan Khurd	Khamanon
Baur (184)	Baur	Khamanon
Behrampur (82)	Behrampur	Bassi Pathana
Bhaganpur (303)	Bhaganpur	Khera
Bhagatpura (235)	Bhagatpura	Khera
Bhambri (318)	Bhambri	Khamanon
Bhamian (313)	Bhamian	Khamanon
Bhangan (186)	Bhangan	Bassi Pathana
Bhari (195)	Bhari	Khamanon
Bhateri (199)	Bhateri	Bassi Pathana
Bhattian (270)	Bhattian	Khamanon
Bhuchhi (87)	Bhuchhi	Bassi Pathana
Bhuttan (322)	Bhuttan	Khamanon
Bilaspur (317)	Bilaspur	Khamanon
Bir Ramgarh (319)	Nanglan	Khamanon

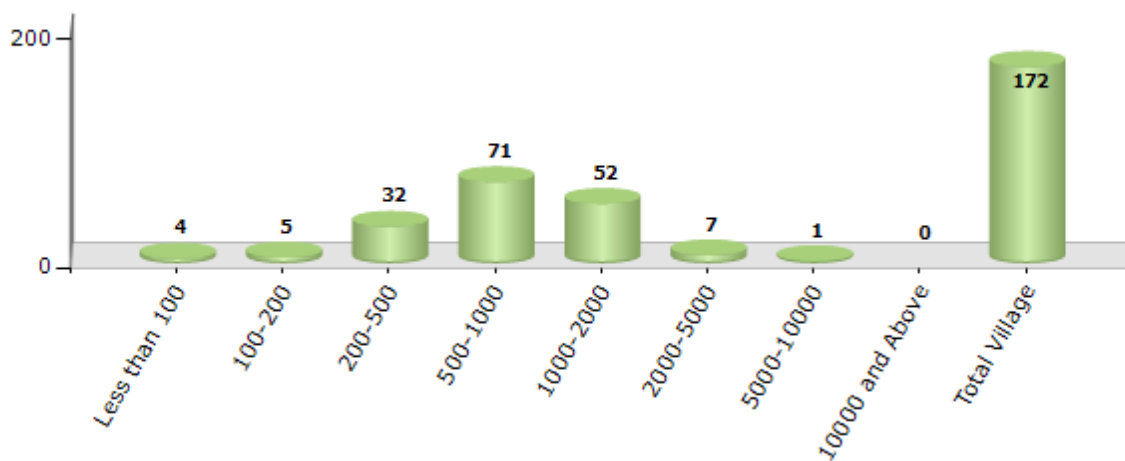
Contd....

## Demographics

### Number of Villages by Population Size - 2011

Less than 100	100-200	200-500	500-1000	1000-2000	2000-5000	5000-10000	10000 and Above	Total Village
4	5	32	71	52	7	1	0	172

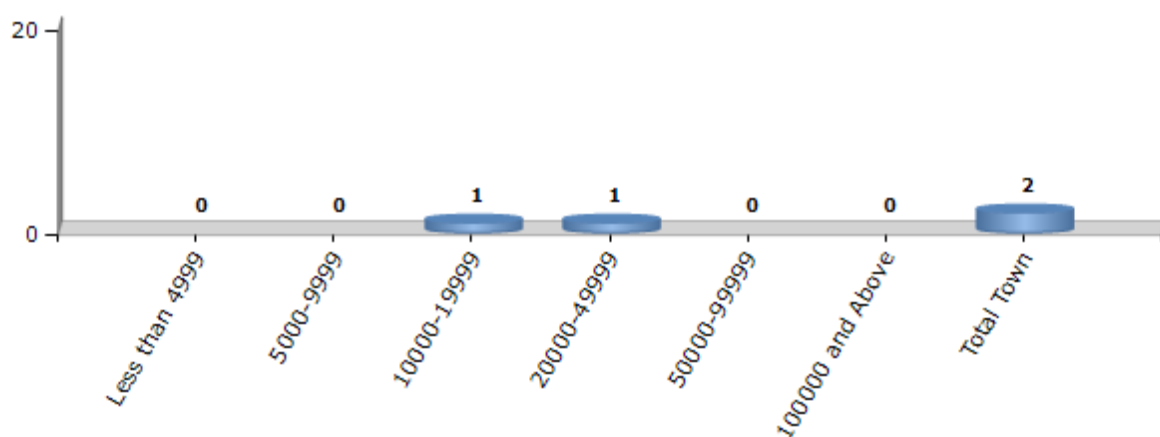
Number of Villages by Population Size - 2011



### Number of Towns by Population Size - 2011

Less than 4999	5000-9999	10000-19999	20000-49999	50000-99999	100000 and Above	Total Town
0	0	1	1	0	0	2

Number of Towns by Population Size - 2011

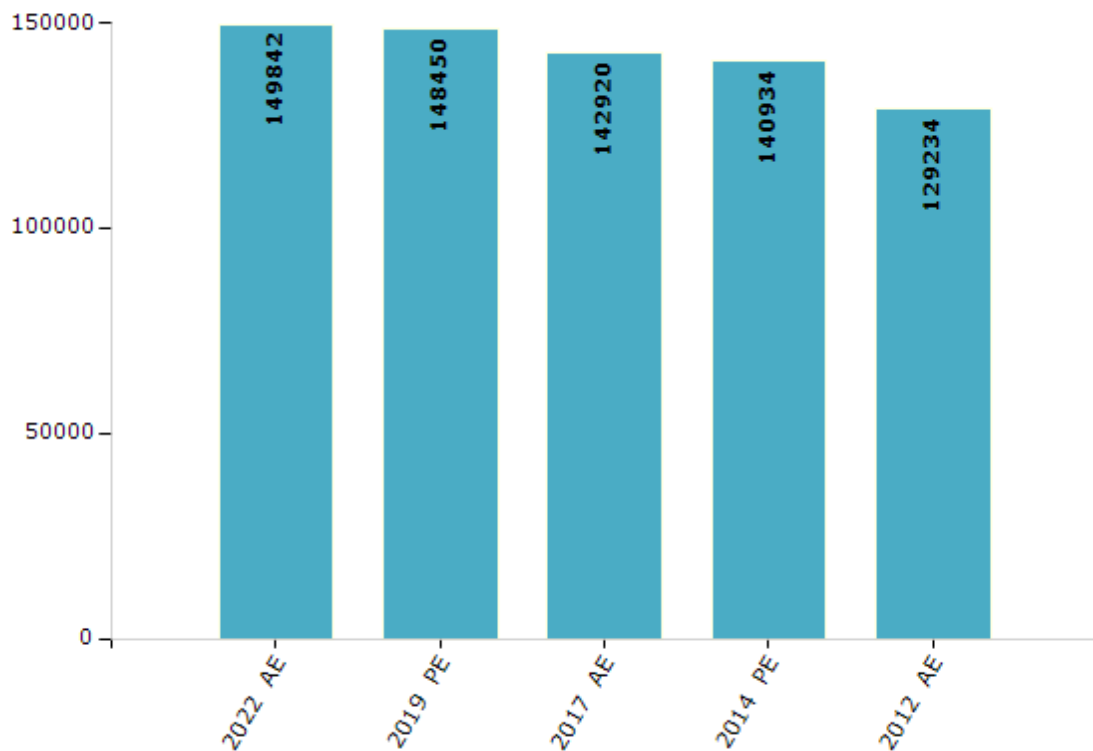


## Electoral Features

### Electors by Male & Female

Year	Male	Female	Others	Total	Year	Male	Female	Others	Total
2022 AE	79253	70586	3	149842	1992 AE	-	-	-	-
2019 PE	78755	69691	4	148450	1985 AE	-	-	-	-
2017 AE	76006	66910	4	142920	1980 AE	-	-	-	-
2014 PE	74438	66494	2	140934	1977 AE	-	-	-	-
2012 AE	68958	60276	0	129234	1972 AE	-	-	-	-
2009 PE	-	-	-	-	1969 AE	-	-	-	-
2007 AE	-	-	-	-	1967 AE	-	-	-	-
2004 PE	-	-	-	-	1962 AE	-	-	-	-
2002 AE	-	-	-	-	1957 AE	-	-	-	-
1999 PE	-	-	-	-	1952 AE	-	-	-	-
1997 AE	-	-	-	-					

Number of Electors



Note : AE : Assembly Election, PE : Assembly Segment of Parliamentary Election

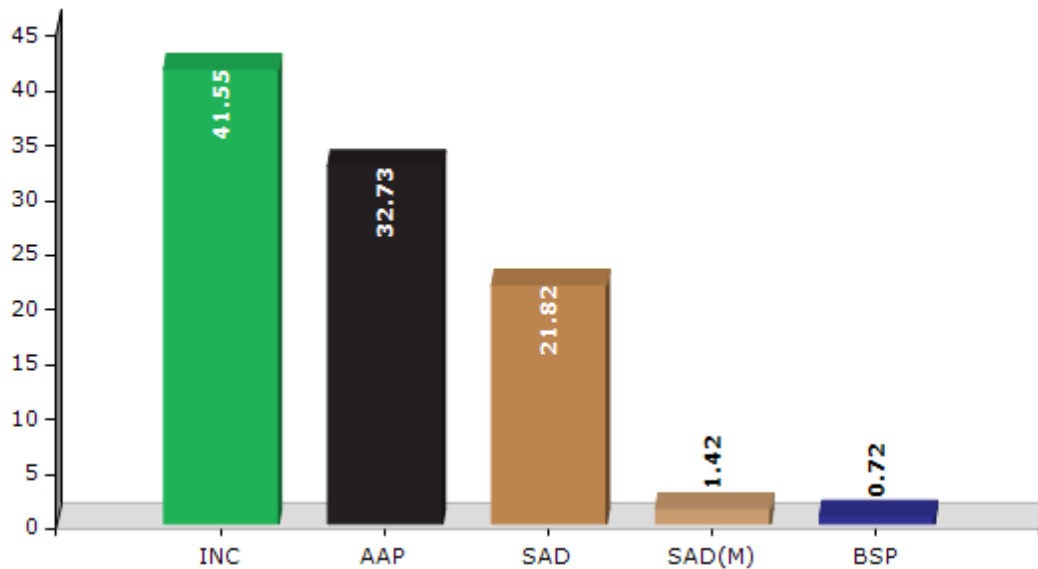


## Historical Summary Election Results

### Summary Result of Assembly Election - 2017

Candidate Name	Party	Votes	Votes %
Gurpreet Singh	INC	47319	41.55
Santokh Singh	AAP	37273	32.73
Darbara Singh Guru	SAD	24852	21.82
Dharam Singh	SAD(M)	1618	1.42
Mohinder Singh	BSP	819	0.72
Gurdeep Singh	IND	456	0.4
Harneek Singh Diwana	IND	310	0.27
Samunder Singh	SAKAP	265	0.23
Manjinder Singh	APPA	241	0.21
	NOTA	728	0.64

Votes Percentage of Top Parties - 2017



## Polling Station Level Election Results

### Number and Name of Polling Stations (PS) (2022)

Number of Polling Stations	Name of Polling Stations	Number of Polling Stations	Name of Polling Stations
1	Govt. Elementary School, Shamshpur	22	Govt. Elementary School, Ratangarh
2	Govt. Middle School, Raipur Raian	23	Govt. Elementary School, Hawara
3	Govt. Elementary School, Ramgarh	24	Govt. Elementary School, Hawara
4	Govt. Elementary School, Nanowal	25	Govt. Elementary School, Kale Majra
5	Govt. Elementary School, Nanowal	26	Govt. Elementary School Bada Badesh
6	Govt. Elementary School, Lakhanpur	27	Govt. Elementary School Khamano Kalan
7	Govt. Elementary School, Lakhanpur	28	Govt. Elementary School Khamano Kalan
8	Govt. Elementary School, Jatana Niwan	29	Bdpo Office, Khamano Kalan
9	Govt. High School, Jatana Uchha	30	Govt. Elementary School, Khamano Khurd
10	Govt. High School, Jatana Uchha	31	Govt. Elementary School, Amrala
11	Govt. Elementary School, Barwali Kalan	32	Govt. Elementary School, Amrala
12	Govt. Elementary School, Barwali Kalan	33	Govt. Elementary School, Gaggarwal
13	Govt. Elementary School, Bharwali Khurd	34	Govt. Elementary School, Gaggarwal
14	Govt. High School, Firour	35	Govt. Elementary School, Sidhupur Kalan
15	Govt. High School, Firour	36	Govt. Elementary School, Sandhari Majra
16	Govt. Elementary School, Mandera	37	Govt. Elementary School, Mannpur
17	Govt. Elementary School, Mansoorpur	38	Guru Teg Bahadur Khalsa Sen. Sec. School, Khant
18	Govt. Elementary School, Amargarh	39	Guru Teg Bahadur Khalsa Sen. Sec. School, Khant
19	Govt. Sr. Sec. School, Maneli Dhanaula	40	Govt. Elementary School, Kalewal
20	Govt. Sr. Sec. School, Maneli Dhanaula	41	Govt. Elementary School, Kalewal
21	Govt. Elementary School, Manaila	42	Govt. Elementary School, Maheshpura

Contd....

## Polling Station Level Election Results

### Polling Station-wise Votes Secured by Overall Top Five Parties in Bassi Pathana Assembly in Assembly Election (AE) under Fatehgarh Sahib Parliamentary Constituency in Punjab (2022)

Number of Polling Station	Winner - Rupinder Singh (AAP)	Runner-up - Gurpreet Singh (INC)	3rd - Manohar Singh (IND)	4th - Dharam Singh (SAD(M))	5th - Shiv Kumar Kalyan (BSP)	NOTA	Other	Total Votes Secured
36	347	89	43	90	7	3	35	614
37	288	75	42	43	55	2	32	537
38	254	82	10	45	23	2	73	489
39	160	89	80	26	44	5	61	465
40	271	25	273	43	21	6	35	674
41	150	17	62	23	42	1	19	314
42	381	203	18	33	20	1	36	692
43	363	68	87	34	53	6	139	750
44	285	60	14	31	27	3	99	519
45	517	84	66	30	33	9	25	764
46	371	102	88	43	48	8	39	699
47	318	133	82	10	32	2	60	637
48	338	46	57	36	35	2	29	543
49	319	106	71	20	26	3	31	576
50	402	86	66	138	83	7	24	806
51	275	37	44	77	52	2	27	514
52	393	30	22	56	68	1	47	617
53	294	74	32	52	32	4	21	509
54	392	78	16	35	44	7	22	594
55	331	146	92	26	77	8	29	709
56	208	48	96	57	48	3	83	543
57	303	78	45	55	112	2	105	700
58	342	49	77	62	47	4	15	596
59	301	61	95	12	31	6	99	605
60	251	47	71	24	18	4	30	445
61	223	48	74	90	71	3	55	564
62	356	75	130	18	78	22	57	736
63	362	40	75	37	25	4	67	610
64	185	36	85	13	17	2	68	406
65	397	40	195	17	48	13	60	770
66	199	16	34	9	16	2	166	442
67	258	72	148	23	13	6	45	565
68	216	48	174	51	24	4	53	570
69	181	158	87	49	22	1	60	558
70	263	33	32	31	19	4	34	416

Contd....

## Polling Station Level Election Results

### Winner, Runner-up and 3rd Party Position & Winning Margin According to Polling Stations in Bassi Pathana Assembly in Assembly Election (AE) under Fatehgarh Sahib Parliamentary Constituency in Punjab (2022)

Polling Station Number	Winner Party	Winner Votes (%)	Runner-up Party	Runner-up Votes (%)	Winning Margin Votes (%)	Third Party	Third Party Votes (%)	Other Votes (%)
71	AAP	221 (36.29)	IND (MHS)	119 (19.54)	102 (16.75)	INC	91 (14.94)	178 (29.23)
72	AAP	272 (42.11)	INC	104 (16.1)	168 (26.01)	SAD(M)	93 (14.4)	177 (27.4)
73	AAP	266 (58.85)	INC	67 (14.82)	199 (44.03)	IND (MHS)	37 (8.19)	82 (18.14)
74	AAP	294 (53.75)	IND (MHS)	87 (15.9)	207 (37.85)	INC	71 (12.98)	95 (17.37)
75	AAP	261 (43.28)	IND (AK)	206 (34.16)	55 (9.12)	SAD(M)	53 (8.79)	83 (13.76)
76	AAP	288 (42.92)	IND (MHS)	165 (24.59)	123 (18.33)	INC	86 (12.82)	132 (19.67)
77	AAP	280 (51.19)	IND (AK)	76 (13.89)	204 (37.3)	SAD(M)	71 (12.98)	120 (21.94)
78	AAP	349 (45.27)	IND (MHS)	120 (15.56)	229 (29.71)	BSP	94 (12.19)	208 (26.98)
79	AAP	387 (43.68)	INC	223 (25.17)	164 (18.51)	BSP	110 (12.42)	166 (18.74)
80	AAP	387 (49.17)	INC	116 (14.74)	271 (34.43)	BSP	109 (13.85)	175 (22.24)
81	AAP	325 (42.88)	INC	144 (19)	181 (23.88)	IND (MHS)	96 (12.66)	193 (25.46)
82	AAP	136 (29.44)	IND (MHS)	124 (26.84)	12 (2.6)	BSP	64 (13.85)	138 (29.87)
83	AAP	405 (58.95)	INC	125 (18.2)	280 (40.75)	BSP	48 (6.99)	109 (15.87)
84	AAP	244 (51.59)	IND (MHS)	74 (15.64)	170 (35.95)	SAD(M)	52 (10.99)	103 (21.78)
85	AAP	245 (41.74)	INC	155 (26.41)	90 (15.33)	IND (MHS)	73 (12.44)	114 (19.42)
86	AAP	213 (48.41)	INC	103 (23.41)	110 (25)	SAD(M)	43 (9.77)	81 (18.41)
87	AAP	272 (39.77)	INC	165 (24.12)	107 (15.65)	IND (MHS)	98 (14.33)	149 (21.78)
88	AAP	263 (46.38)	IND (MHS)	112 (19.75)	151 (26.63)	SAD(M)	71 (12.52)	121 (21.34)
89	AAP	252 (39.56)	INC	218 (34.22)	34 (5.34)	SAD(M)	58 (9.11)	109 (17.11)
90	AAP	278 (49.12)	INC	70 (12.37)	208 (36.75)	IND (MHS)	67 (11.84)	151 (26.68)
91	AAP	159 (50.64)	IND (MHS)	49 (15.61)	110 (35.03)	INC	36 (11.46)	70 (22.29)
92	AAP	294 (54.55)	IND (MHS)	94 (17.44)	200 (37.11)	INC	62 (11.5)	89 (16.51)
93	AAP	342 (46.66)	IND (MHS)	147 (20.05)	195 (26.61)	SAD(M)	108 (14.73)	136 (18.55)
94	AAP	152 (64.68)	INC	60 (25.53)	92 (39.15)	SAD(M)	11 (4.68)	12 (5.11)
95	AAP	246 (48.14)	IND (MHS)	70 (13.7)	176 (34.44)	SAD(M)	62 (12.13)	133 (26.03)
96	AAP	235 (40.24)	IND (MHS)	116 (19.86)	119 (20.38)	SAD(M)	99 (16.95)	134 (22.95)
97	AAP	282 (47)	IND (MHS)	130 (21.67)	152 (25.33)	SAD(M)	67 (11.17)	121 (20.17)
98	AAP	356 (56.15)	SAD(M)	120 (18.93)	236 (37.22)	INC	61 (9.62)	97 (15.3)
99	AAP	351 (55.45)	INC	82 (12.95)	269 (42.5)	IND (MHS)	77 (12.16)	123 (19.43)
100	AAP	294 (35.25)	IND (MHS)	199 (23.86)	95 (11.39)	SAD(M)	106 (12.71)	235 (28.18)
101	AAP	144 (35.91)	IND (MHS)	65 (16.21)	79 (19.7)	INC	58 (14.46)	134 (33.42)
102	AAP	299 (39.29)	SAD(M)	162 (21.29)	137 (18)	IND (MHS)	148 (19.45)	152 (19.97)
103	AAP	309 (48.58)	INC	126 (19.81)	183 (28.77)	BSP	74 (11.64)	127 (19.97)
104	AAP	350 (44.53)	SAD(M)	121 (15.39)	229 (29.14)	INC	93 (11.83)	222 (28.24)
105	AAP	390 (49.94)	IND (MHS)	117 (14.98)	273 (34.96)	INC	91 (11.65)	183 (23.43)

Contd....

## Socio-Economic Amenities - Rural

### Access to Education Facilities

Particulars	Number of Villages (% of Population)				
	Available	Not Available	If Not Available (Distance of Nearest Facility)		
			A	B	C
Govt. Primary School	162 (99)	10 (1)	9 (1)	1 (0)	0 (0)
Private Primary School	38 (24)	134 (76)	0 (0)	0 (0)	0 (0)
Govt. Middle School	79 (62)	93 (38)	70 (29)	11 (3)	0 (0)
Private Middle School	25 (17)	147 (83)	7 (3)	1 (1)	0 (0)
Govt. Secondary School	28 (27)	144 (73)	79 (40)	41 (20)	1 (1)
Private Secondary School	12 (8)	160 (92)	17 (10)	1 (0)	0 (0)
Govt. Senior Secondary School	14 (14)	158 (86)	70 (34)	61 (35)	3 (1)
Private Senior Secondary School	5 (3)	167 (97)	10 (6)	11 (8)	2 (1)
Govt. Arts and Science Degree College	0 (0)	172 (100)	2 (1)	33 (13)	69 (39)
Private Arts and Science Degree College	0 (0)	172 (100)	10 (5)	17 (12)	41 (31)
Govt. Engineering College	0 (0)	172 (100)	2 (1)	34 (13)	62 (34)
Private Engineering College	0 (0)	172 (100)	1 (0)	5 (4)	68 (48)
Govt. Medicine College	0 (0)	172 (100)	0 (0)	0 (0)	163 (88)
Private Medicine College	0 (0)	172 (100)	0 (0)	0 (0)	9 (12)
Govt. Management Institute	0 (0)	172 (100)	2 (1)	32 (13)	63 (35)
Private Management Institute	0 (0)	172 (100)	4 (2)	24 (15)	47 (34)
Govt. Polytechnic	0 (0)	172 (100)	6 (2)	28 (13)	40 (24)
Private Polytechnic	0 (0)	172 (100)	2 (2)	23 (10)	73 (49)
Govt. Vocational Training School/ITI	0 (0)	172 (100)	10 (4)	53 (22)	93 (62)
Private Vocational Training School/ITI	0 (0)	172 (100)	0 (0)	2 (1)	14 (10)
Govt. Non Formal Training Centre	0 (0)	172 (100)	3 (1)	34 (15)	104 (60)
Private Non Formal Training Centre	0 (0)	172 (100)	0 (0)	4 (2)	27 (21)
Govt. School For Disabled	0 (0)	172 (100)	3 (1)	27 (11)	113 (66)
Private School For Disabled	0 (0)	172 (100)	0 (0)	2 (1)	27 (22)
Government Others	0 (0)	172 (100)	4 (2)	25 (10)	62 (34)
Private Others	0 (0)	172 (100)	0 (0)	3 (1)	78 (54)

Note : Distance A : Less than 5 km; B : Between 5-10 km; C : 10+ km.; Source : Data Analysis is based on 2011 Census.

## DISCLAIMER

The Terms of Use and Disclaimer of Datanet India Private Limited (hereinafter referred to as "Datanet") for use of this analysis report of **Bassi Pathana Assembly Constituency (Bassi Pathana Vidhan Sabha)** :-

1. **Assembly Factbook™** is a Registered Trade Mark owned by Datanet.
2. All the maps are sketched and graphical representation only and have not been drawn to the scale and also not to represent the actual geographical area or boundary of the unit.
3. The data for the aforesaid analysis is based on authentic sources and has been culled from the various publications of Census, CSO and NSSO for district and block level data, various central and state government departments, Central & State Elections Commissions and the concerned Returning Officers' releases, Electoral Rolls, Election results and allied publications, internal assessment, surveys, estimates and analysis. Therefore, certain adjustment of data at micro level may have been done to arrive closer to the macro data.
4. Data have been provided on an "As Is" and "As AVAILABLE" basis
5. The colours shown in the maps or diagram and charts of a particular party, alliance or AC are indicative and do not represent them.
6. This publication which includes maps, sheets, graphs and data would be the property under copyright of Datanet only. The user may use these for its internal study, analysis and research purposes. It's public display, re-selling or any commercial uses by the user are not allowed.
7. Datanet has taken due care and caution in compilation and processing of data and allied information, but does not guarantee the accuracy, adequacy or completeness of any information/analysis and will be not responsible for any errors or omissions or for the results obtained from the use of such information/analysis.
8. All the contents for the publication have been culled from various authentic sources and Datanet reasonably believes such sources to be reliable, but does not make any representations, express or implied as to the accuracy or fitness of use of such information. The information or contents of the information/analysis do not constitute advice and should not be relied upon in making (or refraining from making) any decision. Any reliance placed upon the information provided by Datanet is the sole responsibility and strictly at the user's risk.
9. In no event will Datanet be liable for any damages (including, without limitation, damages for loss of business projects, or loss of profits) arising in contract, tort or otherwise from the use of or inability to use any of its contents, or from any action taken (or refrained from being taken) as a result of using the analysis or any of its contents. Datanet its directors, owners, editors, officials, employees, distributor and agents or any associate will not be liable for any errors in the information contained or any consequences arising from the use of the contents of the provided information/analysis.
10. If any provision of these terms and conditions is held invalid or illegal or unenforceable for any reason by any court of competent jurisdiction, such provision shall be severed and the remainder of provisions of the terms and conditions shall continue in full force and effect as if the Term of Use had been executed with the invalid, illegal or unenforceable provision eliminated.
11. If there are any discrepancies in the information provided, please bring it to attention of Datanet for suitable rectification measures.

**Buy Online This Complete Book At  
Datanet India eBooks Store**

[www.indiastatpublications.com](http://www.indiastatpublications.com)

or go directly at

[http://www.indiastatpublications.com/  
Assembly\\_factbook/Punjab/Fatehgarh\\_Sahib/Bassi\\_Pathana](http://www.indiastatpublications.com/Assembly_factbook/Punjab/Fatehgarh_Sahib/Bassi_Pathana)



**i** indiastat**elections**

ISBN : 978-93-5822-405-4



9 789358 224054