



Punjab

Assembly Factbook™

Khanna Assembly Constituency

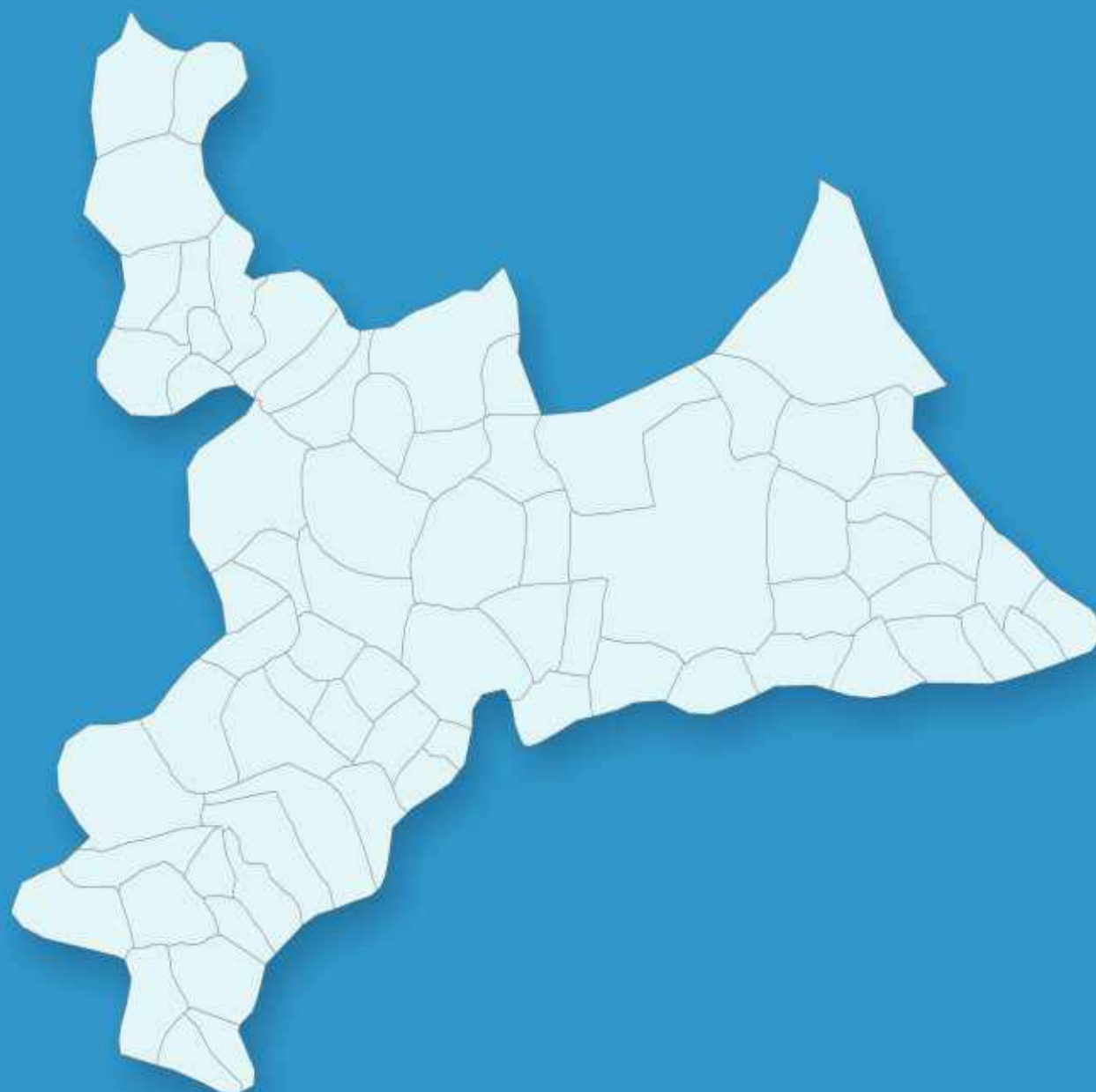


Key Electoral Data of Khanna
Assembly Constituency (Vidhan Sabha)

Punjab

Assembly Factbook™

Khanna Assembly Constituency



Khanna Vidhan Sabha

Editor & Director

Dr. R.K. Thukral

Research Editor

Dr. Shafeeq Rahman

**Compiled, Researched and Published by
Datanet India Pvt. Ltd.**

D-100, 1st Floor,

Okhla Industrial Area, Phase-I,

New Delhi- 110020.

Ph.: 91-11- 43580781-84

Email : support@indiastatpublications.com

Website : www.indiastatelections.com

Online Book Store :

www.indiastatpublications.com

Report No. : AFB/PB-057-0125

ISBN : 978-93-5822-567-9

First Edition : January, 2018

Eighth Updated Edition : January, 2025

Price : Rs.11500/-

US\$ 310

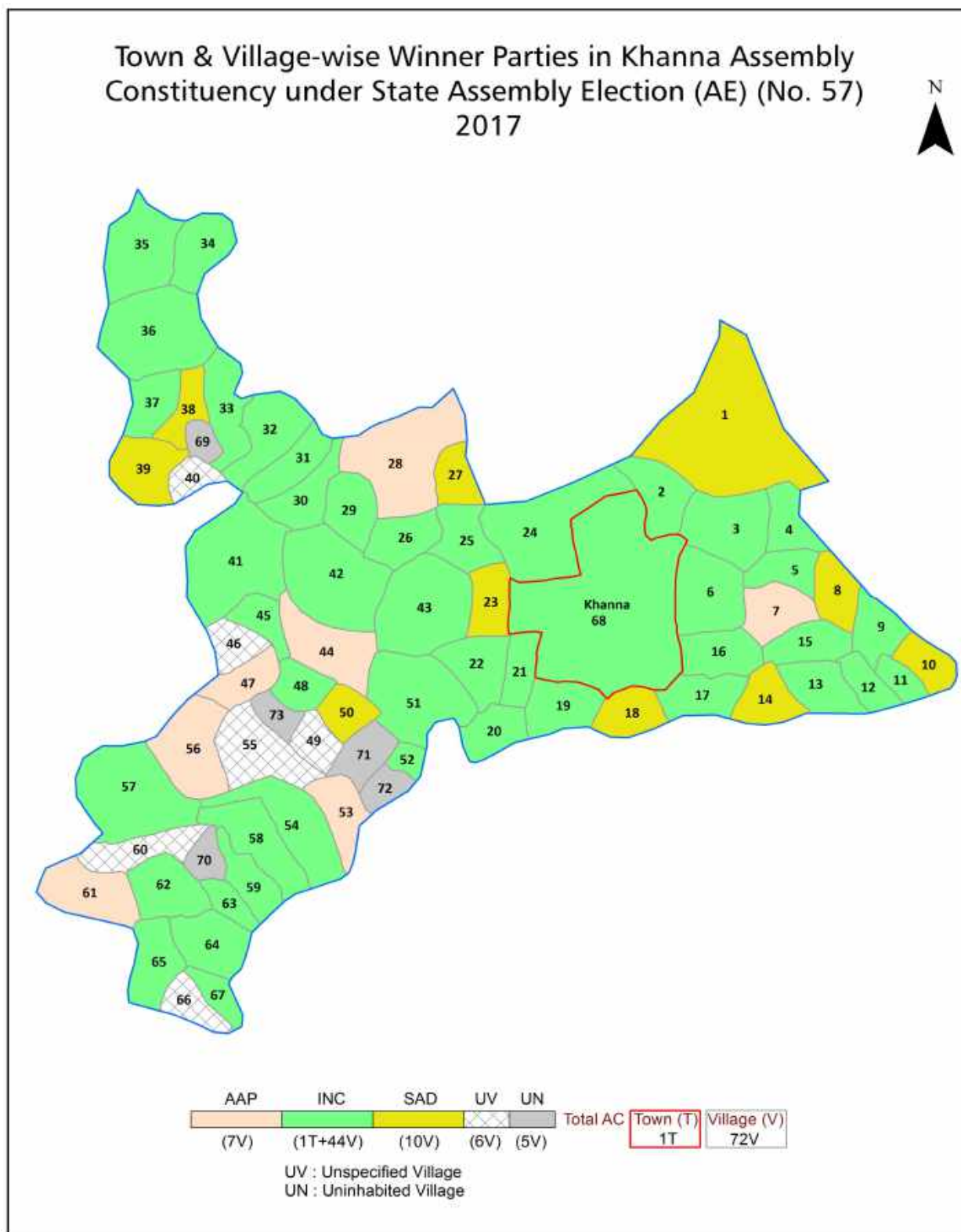
© Datanet India Pvt. Ltd.

All rights reserved. No part of this book may be reproduced, stored in a retrieval system or transmitted in any form or by any means, mechanical photocopying, photographing, scanning, recording or otherwise without the prior written permission of the publisher. Please refer to Disclaimer at page no. 199 for the use of this publication.

Printed in India

No.	Particulars	Page No.
	Introduction	
1	Assembly Constituency - (Vidhan Sabha) at a Glance Features of Assembly as per Delimitation Commission of India (2008)	1-2
	Location and Political Maps	
2	Location Map Boundaries of Assembly Constituency - (Vidhan Sabha) in District Boundaries of Assembly Constituency under Parliamentary Constituency - (Lok Sabha) Town & Village-wise Winner Parties- 2024, 2022, 2019, 2017, 2014, 2012 and 2009	3-11
	Administrative Setup (2011)	
3	District Sub-district Towns Villages Inhabited Villages Uninhabited Villages Village Panchayat Intermediate Panchayat	12-16
	Demographics (2011)	
4	Population Households Rural/Urban Population Towns and Villages by Population Size Sex Ratio (Total & 0-6 Years) Religious Population Social Population Literacy Rate	17-18
	Electoral Features	
5	Important Dates of Last Elections Held Electors by Gender Service Electors Voters Voters Turnout Polling Stations & Average Number of Electors per Polling Station Electors by Age Group Present Elected Representatives	19-24
	Historical Summary Election Results	
6	Vote Share of Major Parties Winning Margin (Number & Percentage) Polarity of Parties Summary Result of Assembly Segment of Parliamentary Elections 2024, 2019, 2014, 2009, 2004 and 1999 Summary Result of Assembly Elections 2022, 2017, 2012, 2007, 2002, 1997, 1992, 1985, 1980, 1977, 1972, 1969, 1967 and 1962	25-47
	Polling Station Level Election Results	
7	Name and Number of Polling Station 2024, 2022, 2019, 2017, 2014, 2012 and 2009 Polling Station-wise Electors, Voters & Voters Turnout 2024, 2022, 2019, 2017, 2014, 2012 and 2009 Polling Station wise Elections Results 2024, 2022, 2019, 2017, 2014, 2012 and 2009	48-162
8	Panchayat Election Results Panchayat Result 2013	163-180
	Share of Assembly Constituency	
9	Share of Assembly Constituency - (Vidhan Sabha) in State, District and Parliamentary Constituency - (Lok Sabha)	181
	Socio-Economic Amenities (2011)	
10	Access to Administrative Units Agricultural, Manufacturing and Industrial Commodities Demographic Indicators Education Health & Manpower Drinking Water Supply Sanitation Entertainment and Recreations Infrastructure Power Food Allocation Distribution and Marketing of Agriculture Commodities Infrastructure Transport and Road Infrastructure Communication Banking and Financial Services Land Use Irrigation Source	183-197
11	Abbreviation & Sources	198
12	Disclaimer	199

Location & Political Map



Administrative Setup

List of Village Panchayat & Intermediate Panchayat (Block) Name- 2011

Village Name	Village Panchayat Name	Intermediate Panchayat Name
Alaur (221)	Alaur	Khanna
Alipur (211)	Alipur	Khanna
Asgaripur (156)	Asgaripur	Khanna
Baghaur (241)	Baghaur	Khanna
Bahu Majra (327)	Bahu Majra	Khanna
Baupur (183)	Baupur	Khanna
Bhadla Nicha (213)	Bhadla Nicha	Khanna
Bhadla Uncha (212)	Bhadla Uncha	Khanna
Bhamaddi (234)	Bhamaddi	Khanna
Bibipur (180)	Bibipur	Khanna
Bija (157)	Bija	Khanna
Bijapur (246)	Bijapur	Khanna
Bir Kishan Singh (251)	Gazipur	Khanna
Boothgarh (214)	Boothgarh	Khanna
Bullepur (222)	Bullepur	Khanna
Chak Sarai (148)	Chak Sarai	Khanna
Chakohi (235)	Chakohi	Khanna
Daheru (164)	Daheru	Khanna
Faizgarh (247)	Faizgarh	Khanna
Fatehpur (177)	Fatehpur	Khanna
Gaggar Majra (230)	Gaggar Majra	Khanna
Galwadhi (9)	Galwadhi	Khanna
Gandhwan (227)	Gandhwan	Khanna
Gazipur (250)	Gazipur	Khanna
Ghungrali (233)	Ghungrali Rajutan	Khanna
Goh (172)	Goh	Khanna
Harion Kalan (217)	Harion Kalan	Khanna
Hol (179)	Hol	Khanna
Ikolaha (236)	Ikolaha	Khanna

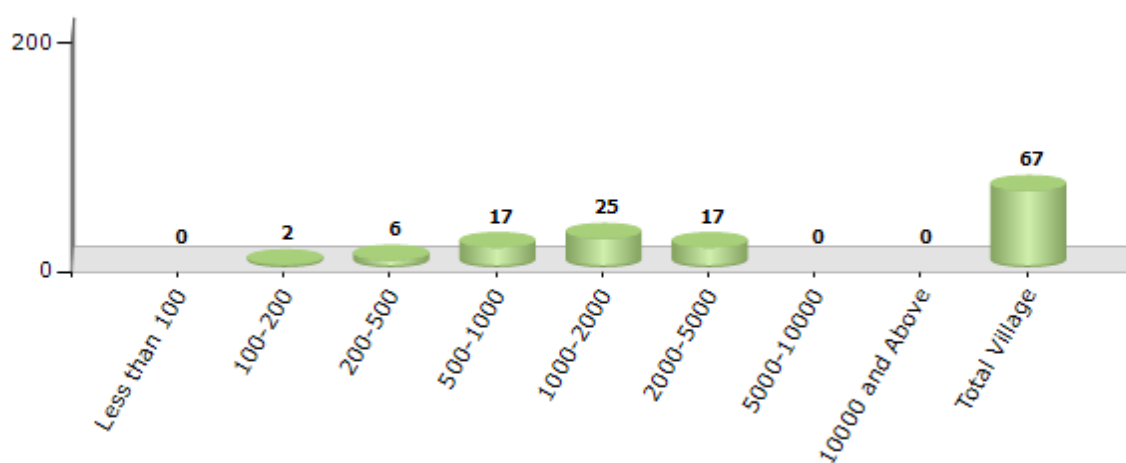
Contd....

Demographics

Number of Villages by Population Size - 2011

Less than 100	100-200	200-500	500-1000	1000-2000	2000-5000	5000-10000	10000 and Above	Total Village
0	2	6	17	25	17	0	0	67

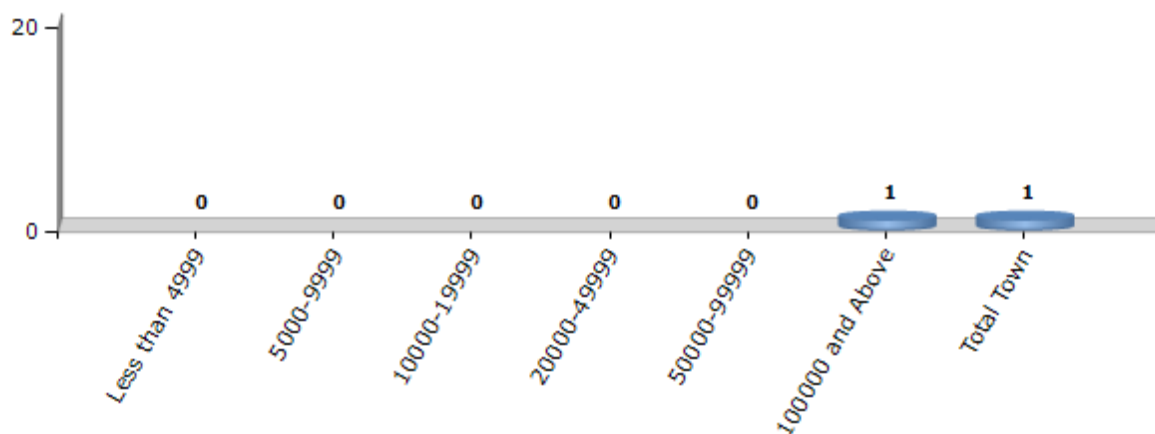
Number of Villages by Population Size - 2011



Number of Towns by Population Size - 2011

Less than 4999	5000-9999	10000-19999	20000-49999	50000-99999	100000 and Above	Total Town
0	0	0	0	0	1	1

Number of Towns by Population Size - 2011



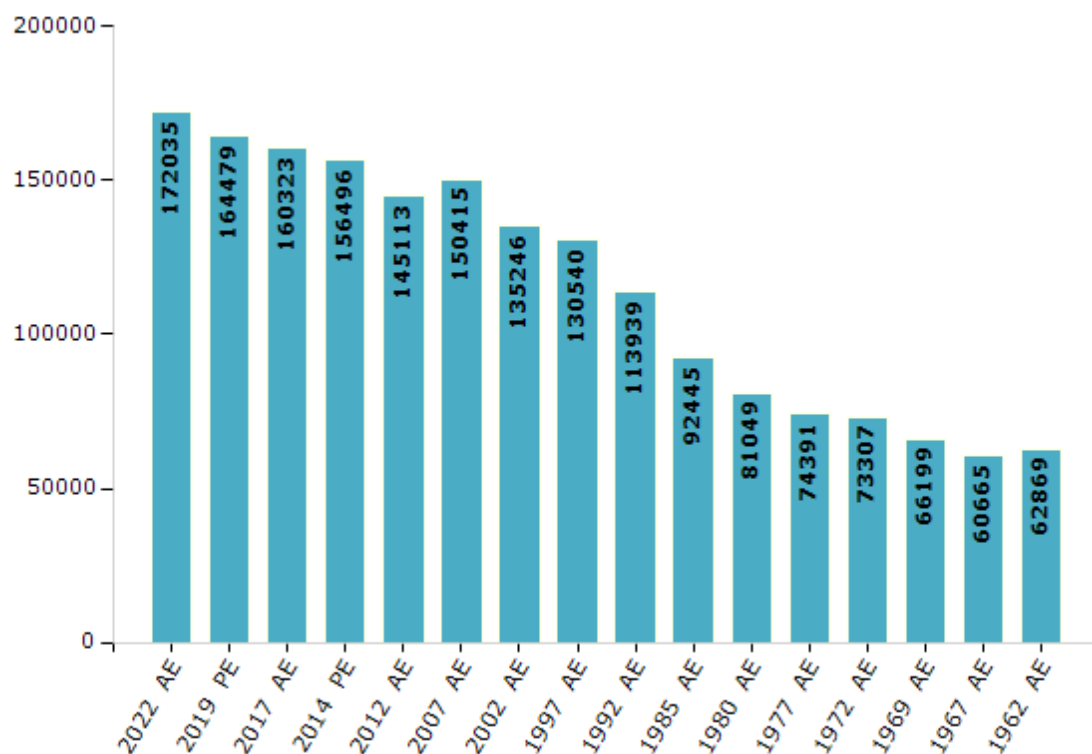
Electoral Features

Electors by Male & Female

Year	Male	Female	Others	Total
2022 AE	90478	81553	4	172035
2019 PE	86916	77561	2	164479
2017 AE	84634	75687	2	160323
2014 PE	82196	74299	1	156496
2012 AE	76483	68630	0	145113
2009 PE	-	-	-	-
2007 AE	78387	72028	-	150415
2004 PE	-	-	-	-
2002 AE	71243	64003	-	135246
1999 PE	-	-	-	-
1997 AE	67712	62828	-	130540

Year	Male	Female	Others	Total
1992 AE	61085	52854	-	113939
1985 AE	49877	42568	-	92445
1980 AE	44398	36651	-	81049
1977 AE	40615	33776	-	74391
1972 AE	40818	32489	-	73307
1969 AE	36679	29520	-	66199
1967 AE	-	-	-	60665
1962 AE	-	-	-	62869
1957 AE	-	-	-	-
1952 AE	-	-	-	-

Number of Electors



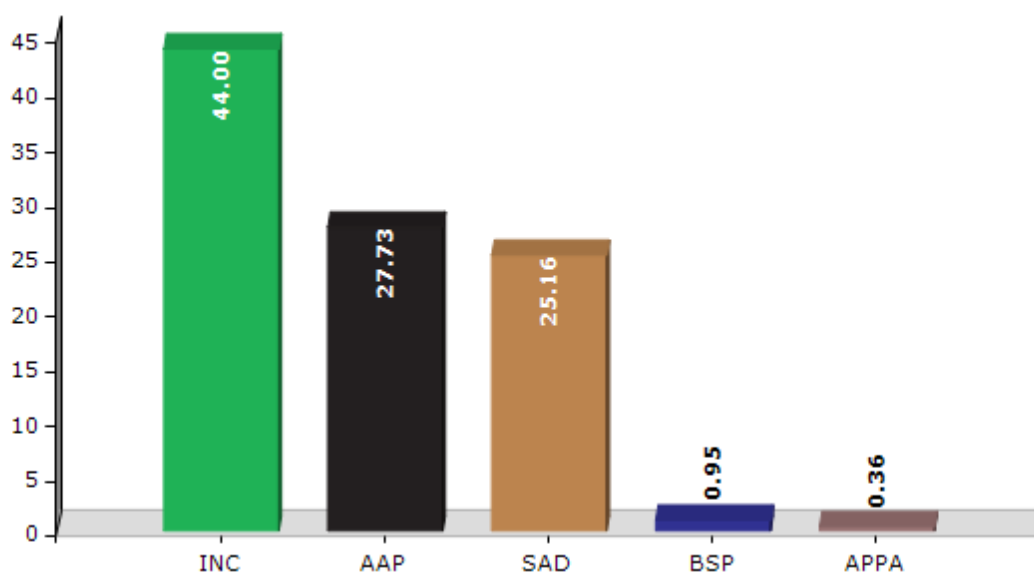
Note : AE : Assembly Election, PE : Assembly Segment of Parliamentary Election

Historical Summary Election Results

Summary Result of Assembly Election - 2017

Candidate Name	Party	Votes	Votes %
Gurkirat Singh Kotli	INC	55690	44
Anil Dutt Phally	AAP	35099	27.73
Ranjit Singh Talwandi	SAD	31845	25.16
Shashi Vardhan	BSP	1202	0.95
Vijay Diamond	APPA	451	0.36
Rajiv Vijan	SAD(M)	446	0.35
Chander Dev Singh	IND	393	0.31
Dharamjit Singh	SAPUNPA	270	0.21
Bhupinder Singh	IND	174	0.14
Baljit Singh Sandhu	RSP	162	0.13
	NOTA	850	0.67

Votes Percentage of Top Parties - 2017



Polling Station Level Election Results

Number and Name of Polling Stations (PS) (2022)

Number of Polling Stations	Name of Polling Stations	Number of Polling Stations	Name of Polling Stations
1	Govt Senior Secondary School Jatana	22	Govt. High School, Bhamaddi
2	Govt Senior Secondary School Jatana	23	Govt. High School, Ghungrali Rajputtan
3	Govt. Elementary School, Chak Sarai	24	Govt. High School, Ghungrali Rajputtan
4	Govt. Elementary School, Chak Sarai	25	Govt. Primary School,Gajipur
5	R.S.Khalsa High School, Jaspalo	26	Govt. Sr. Sec. School, Chakohi
6	R.S.Khalsa High School, Jaspalo	27	Govt. Sr. Sec. School, Chakohi
7	Govt. Primary School, Kot Panech	28	Govt. Elementary School, Ikolahi
8	Govt. Primary School, Kot Sekhon	29	Govt. Elementary School, Ikolahi
9	Govt. Primary School, Raipur	30	Govt. Sen.Sec. School, Libra
10	Govt. Primary School, Mandiala Kalan	31	Govt. Sen.Sec. School, Libra
11	Govt. Primary School, Mandiala Kalan	32	Govt. Elementary School, Bahomajra
12	Govt. Sr. Sec. School, Bija	33	Govt. Elementary School, Kauri
13	Govt. Sr. Sec. School, Bija	34	Govt. Elementary School, Kauri
14	Govt. Primary School, Mehndipur	35	Govt.Elementary School , Harion Majra
15	Govt. Primary School,Kishangarh	36	Govt. Elementary School, Goh
16	Govt. Elementary School,Gagar Majra	37	Govt. Elementary School, Goh
17	Govt. Elementary School, Daheru	38	Govt. Elementary School, Malakpur
18	Govt. Elementary School, Daheru	39	Govt Primary School, Harion Majra
19	Govt. Elementary School, Gandhua	40	Govt. Senior Secondary School, Lalheri
20	Govt. Primary School, Mohanpur	41	Govt. Senior Secondary School, Lalheri
21	Govt. High School, Bhamaddi	42	Govt. Middle School, Ramgarh

Contd....

Polling Station Level Election Results

Polling Station-wise Votes Secured by Overall Top Five Parties in Khanna Assembly in Assembly Election (AE) under Fatehgarh Sahib Parliamentary Constituency in Punjab (2022)

Number of Polling Station	Winner - Tarunpreet Singh Sond (AAP)	Runner-up - Jasdeep Kaur Yadu (SAD)	3rd - Gurkirat Singh (INC)	4th - Gurpreet Singh Bhatti (BJP)	5th - Parmjeet Singh Rinka (SAD(M))	NOTA	Other	Total Votes Secured
36	511	162	141	24	87	10	12	947
37	430	126	112	5	76	3	5	757
38	279	118	155	31	37	3	6	629
39	375	247	204	15	36	5	9	891
40	469	277	94	20	10	2	22	894
41	313	144	47	20	31	3	10	568
42	303	353	154	22	58	5	5	900
43	271	67	38	6	11	3	14	410
44	513	68	76	15	44	4	18	738
45	254	26	48	8	6	0	6	348
46	240	99	31	5	25	2	6	408
47	173	237	145	5	17	2	4	583
48	236	198	157	7	6	4	4	612
49	236	81	62	12	73	1	25	490
50	310	200	54	28	47	3	8	650
51	341	121	86	30	32	0	9	619
52	261	133	170	34	15	1	8	622
53	430	223	188	13	33	5	14	906
54	456	157	177	40	9	2	11	852
55	424	116	99	28	19	3	11	700
56	359	225	114	10	36	4	18	766
57	388	199	74	22	12	4	5	704
58	269	187	117	57	32	4	6	672
59	315	72	94	86	12	4	7	590
60	309	142	83	100	13	6	6	659
61	358	65	137	118	5	6	3	692
62	440	69	141	85	6	4	5	750
63	364	146	70	132	9	4	6	731
64	397	121	146	158	6	4	6	838
65	305	83	44	105	5	4	2	548
66	355	132	64	95	27	6	14	693
67	381	173	62	71	9	9	6	711
68	403	133	45	62	21	0	7	671
69	233	79	41	55	1	2	4	415
70	221	196	153	135	23	3	4	735

Contd....

Polling Station Level Election Results

Winner, Runner-up and 3rd Party Position & Winning Margin According to Polling Stations in Khanna Assembly in Assembly Election (AE) under Fatehgarh Sahib Parliamentary Constituency in Punjab (2022)

Polling Station Number	Winner Party	Winner Votes (%)	Runner-up Party	Runner-up Votes (%)	Winning Margin Votes (%)	Third Party	Third Party Votes (%)	Other Votes (%)
71	BJP	215 (33.7)	SAD	207 (32.45)	8 (1.25)	AAP	128 (20.06)	88 (13.79)
72	AAP	305 (52.14)	BJP	132 (22.56)	173 (29.58)	INC	73 (12.48)	75 (12.82)
73	AAP	430 (55.06)	BJP	154 (19.72)	276 (35.34)	INC	94 (12.04)	103 (13.19)
74	AAP	193 (44.78)	BJP	114 (26.45)	79 (18.33)	INC	64 (14.85)	60 (13.92)
75	AAP	436 (60.64)	INC	119 (16.55)	317 (44.09)	BJP	73 (10.15)	91 (12.66)
76	AAP	406 (50.25)	BJP	223 (27.6)	183 (22.65)	INC	98 (12.13)	81 (10.02)
77	BJP	290 (38.56)	AAP	271 (36.04)	19 (2.52)	INC	138 (18.35)	53 (7.05)
78	AAP	249 (36.19)	BJP	218 (31.69)	31 (4.5)	INC	183 (26.6)	38 (5.52)
79	AAP	290 (52.35)	BJP	166 (29.96)	124 (22.39)	INC	66 (11.91)	32 (5.78)
80	AAP	199 (51.82)	BJP	98 (25.52)	101 (26.3)	INC	52 (13.54)	35 (9.11)
81	AAP	440 (60.52)	INC	106 (14.58)	334 (45.94)	BJP	81 (11.14)	100 (13.76)
82	AAP	436 (58.68)	BJP	123 (16.55)	313 (42.13)	SAD	87 (11.71)	97 (13.06)
83	AAP	369 (63.18)	BJP	94 (16.1)	275 (47.08)	INC	64 (10.96)	57 (9.76)
84	AAP	382 (57.19)	BJP	105 (15.72)	277 (41.47)	INC	92 (13.77)	89 (13.32)
85	AAP	385 (61.5)	INC	95 (15.18)	290 (46.32)	SAD	67 (10.7)	79 (12.62)
86	AAP	280 (52.04)	INC	85 (15.8)	195 (36.24)	SAD	81 (15.06)	92 (17.1)
87	AAP	532 (59.71)	INC	135 (15.15)	397 (44.56)	SAD	109 (12.23)	115 (12.91)
88	AAP	366 (55.04)	INC	122 (18.35)	244 (36.69)	BJP	98 (14.74)	79 (11.88)
89	AAP	324 (54.18)	SAD	112 (18.73)	212 (35.45)	INC	77 (12.88)	85 (14.21)
90	AAP	527 (66.88)	SAD	104 (13.2)	423 (53.68)	INC	67 (8.5)	90 (11.42)
91	AAP	315 (56.65)	SAD	87 (15.65)	228 (41)	BJP	72 (12.95)	82 (14.75)
92	AAP	537 (61.16)	SAD	132 (15.03)	405 (46.13)	INC	94 (10.71)	115 (13.1)
93	AAP	553 (67.19)	SAD	140 (17.01)	413 (50.18)	INC	61 (7.41)	69 (8.38)
94	AAP	478 (58.36)	SAD	169 (20.63)	309 (37.73)	INC	78 (9.52)	94 (11.48)
95	AAP	358 (58.21)	BJP	112 (18.21)	246 (40)	SAD	81 (13.17)	64 (10.41)
96	AAP	257 (44.62)	INC	162 (28.13)	95 (16.49)	SAD	80 (13.89)	77 (13.37)
97	AAP	390 (59.54)	INC	93 (14.2)	297 (45.34)	SAD	91 (13.89)	81 (12.37)
98	AAP	230 (51.92)	BJP	90 (20.32)	140 (31.6)	INC	67 (15.12)	56 (12.64)
99	AAP	281 (53.42)	BJP	122 (23.19)	159 (30.23)	INC	61 (11.6)	62 (11.79)
100	AAP	177 (32.78)	BJP	153 (28.33)	24 (4.45)	SAD	121 (22.41)	89 (16.48)
101	AAP	340 (51.44)	SAD	166 (25.11)	174 (26.33)	BJP	87 (13.16)	68 (10.29)
102	AAP	269 (50.95)	SAD	158 (29.92)	111 (21.03)	INC	48 (9.09)	53 (10.04)
103	SAD	284 (42.45)	AAP	273 (40.81)	11 (1.64)	BJP	51 (7.62)	61 (9.12)
104	AAP	320 (46.38)	BJP	153 (22.17)	167 (24.21)	SAD	127 (18.41)	90 (13.04)
105	AAP	407 (56.76)	SAD	170 (23.71)	237 (33.05)	INC	62 (8.65)	78 (10.88)

Contd....

Socio-Economic Amenities - Rural

Access to Education Facilities

Particulars	Number of Villages (% of Population)				
	Available	Not Available	If Not Available (Distance of Nearest Facility)		
			A	B	C
Govt. Primary School	63 (98)	4 (2)	3 (1)	0 (0)	0 (0)
Private Primary School	14 (30)	53 (70)	0 (0)	1 (1)	0 (0)
Govt. Middle School	44 (82)	23 (18)	20 (15)	0 (0)	0 (0)
Private Middle School	11 (22)	56 (78)	1 (1)	0 (0)	0 (0)
Govt. Secondary School	18 (43)	49 (57)	37 (45)	3 (3)	0 (0)
Private Secondary School	8 (16)	59 (84)	6 (6)	1 (1)	0 (0)
Govt. Senior Secondary School	12 (31)	55 (69)	40 (49)	9 (11)	0 (0)
Private Senior Secondary School	5 (8)	62 (92)	3 (4)	0 (0)	1 (2)
Govt. Arts and Science Degree College	0 (0)	67 (100)	0 (0)	2 (4)	0 (0)
Private Arts and Science Degree College	0 (0)	67 (100)	7 (11)	39 (56)	19 (29)
Govt. Engineering College	0 (0)	67 (100)	0 (0)	0 (0)	0 (0)
Private Engineering College	1 (2)	66 (98)	9 (17)	31 (47)	26 (34)
Govt. Medicine College	0 (0)	67 (100)	0 (0)	0 (0)	0 (0)
Private Medicine College	0 (0)	67 (100)	0 (0)	0 (0)	67 (100)
Govt. Management Institute	0 (0)	67 (100)	0 (0)	1 (2)	3 (4)
Private Management Institute	0 (0)	67 (100)	3 (3)	36 (53)	24 (37)
Govt. Polytechnic	0 (0)	67 (100)	1 (1)	8 (11)	22 (34)
Private Polytechnic	0 (0)	67 (100)	1 (1)	6 (11)	29 (41)
Govt. Vocational Training School/ITI	0 (0)	67 (100)	4 (5)	20 (30)	36 (54)
Private Vocational Training School/ITI	0 (0)	67 (100)	1 (1)	2 (4)	4 (7)
Govt. Non Formal Training Centre	0 (0)	67 (100)	0 (0)	2 (4)	59 (85)
Private Non Formal Training Centre	0 (0)	67 (100)	0 (0)	0 (0)	6 (11)
Govt. School For Disabled	0 (0)	67 (100)	0 (0)	0 (0)	61 (85)
Private School For Disabled	0 (0)	67 (100)	0 (0)	0 (0)	6 (15)
Government Others	0 (0)	67 (100)	0 (0)	0 (0)	60 (84)
Private Others	0 (0)	67 (100)	0 (0)	0 (0)	7 (16)

Note : Distance A : Less than 5 km; B : Between 5-10 km; C : 10+ km.; Source : Data Analysis is based on 2011 Census.

DISCLAIMER

The Terms of Use and Disclaimer of Datanet India Private Limited (hereinafter referred to as "Datanet") for use of this analysis report of **Khanna Assembly Constituency (Khanna Vidhan Sabha)** :-

1. **Assembly Factbook™** is a Registered Trade Mark owned by Datanet.
2. All the maps are sketched and graphical representation only and have not been drawn to the scale and also not to represent the actual geographical area or boundary of the unit.
3. The data for the aforesaid analysis is based on authentic sources and has been culled from the various publications of Census, CSO and NSSO for district and block level data, various central and state government departments, Central & State Elections Commissions and the concerned Returning Officers' releases, Electoral Rolls, Election results and allied publications, internal assessment, surveys, estimates and analysis. Therefore, certain adjustment of data at micro level may have been done to arrive closer to the macro data.
4. Data have been provided on an "As Is" and "As AVAILABLE" basis
5. The colours shown in the maps or diagram and charts of a particular party, alliance or AC are indicative and do not represent them.
6. This publication which includes maps, sheets, graphs and data would be the property under copyright of Datanet only. The user may use these for its internal study, analysis and research purposes. It's public display, re-selling or any commercial uses by the user are not allowed.
7. Datanet has taken due care and caution in compilation and processing of data and allied information, but does not guarantee the accuracy, adequacy or completeness of any information/analysis and will be not responsible for any errors or omissions or for the results obtained from the use of such information/analysis.
8. All the contents for the publication have been culled from various authentic sources and Datanet reasonably believes such sources to be reliable, but does not make any representations, express or implied as to the accuracy or fitness of use of such information. The information or contents of the information/analysis do not constitute advice and should not be relied upon in making (or refraining from making) any decision. Any reliance placed upon the information provided by Datanet is the sole responsibility and strictly at the user's risk.
9. In no event will Datanet be liable for any damages (including, without limitation, damages for loss of business projects, or loss of profits) arising in contract, tort or otherwise from the use of or inability to use any of its contents, or from any action taken (or refrained from being taken) as a result of using the analysis or any of its contents. Datanet its directors, owners, editors, officials, employees, distributor and agents or any associate will not be liable for any errors in the information contained or any consequences arising from the use of the contents of the provided information/analysis.
10. If any provision of these terms and conditions is held invalid or illegal or unenforceable for any reason by any court of competent jurisdiction, such provision shall be severed and the remainder of provisions of the terms and conditions shall continue in full force and effect as if the Term of Use had been executed with the invalid, illegal or unenforceable provision eliminated.
11. If there are any discrepancies in the information provided, please bring it to attention of Datanet for suitable rectification measures.

Buy Online This Complete Book At
Datanet India eBooks Store

www.indiastatpublications.com

or go directly at

[http://www.indiastatpublications.com/
Assembly_factbook/Punjab/Fatehgarh_Sahib/ Khanna](http://www.indiastatpublications.com/Assembly_factbook/Punjab/Fatehgarh_Sahib/Khanna)



i indiastat**elections**

ISBN - 978-93-5822-567-9



9 789358 225679