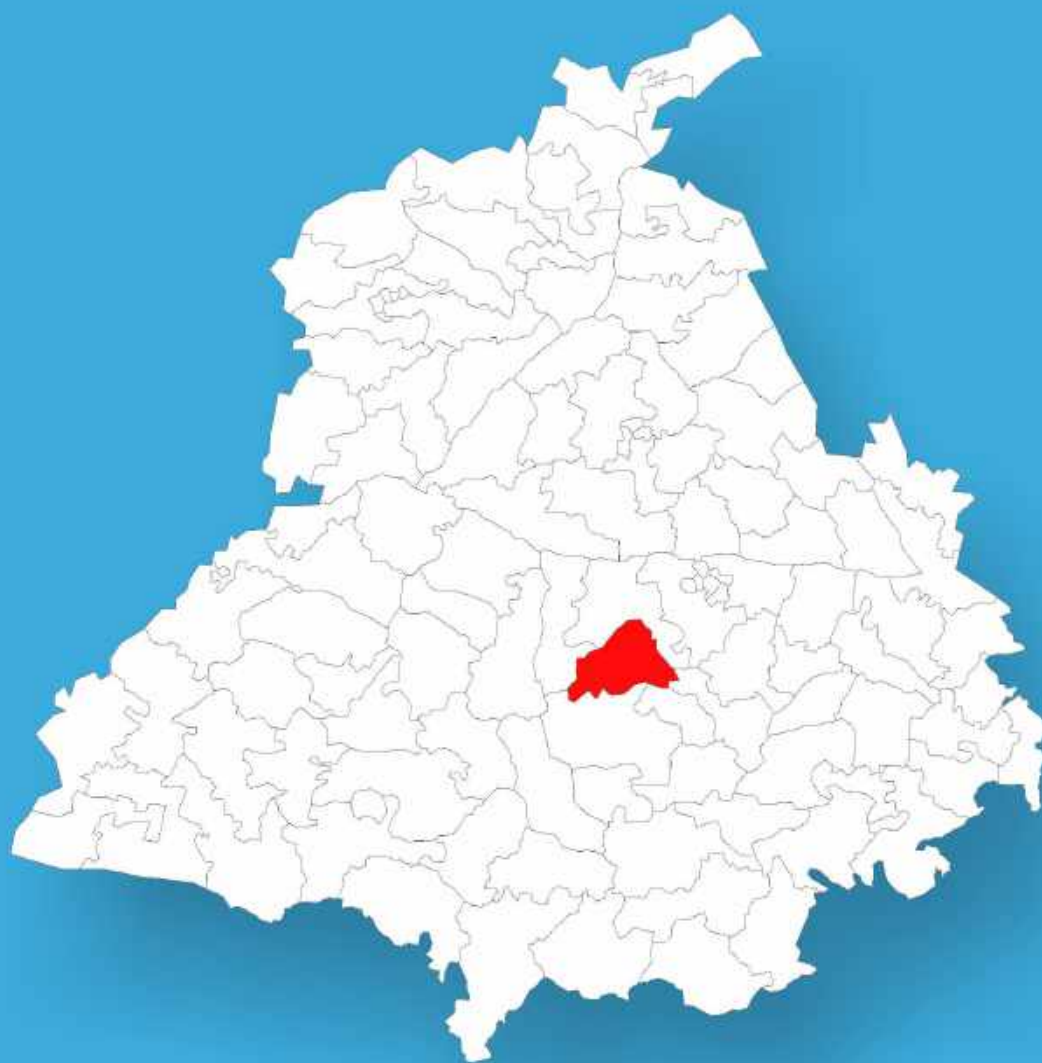




Punjab

Assembly Factbook™

Raikot Assembly Constituency



Key Electoral Data of Raikot
Assembly Constituency (Vidhan Sabha)

Punjab

Assembly Factbook™

Raikot Assembly Constituency



Raikot Vidhan Sabha

Editor & Director

Dr. R.K. Thukral

Research Editor

Dr. Shafeeq Rahman

**Compiled, Researched and Published by
Datanet India Pvt. Ltd.**

D-100, 1st Floor,

Okhla Industrial Area, Phase-I,

New Delhi- 110020.

Ph.: 91-11- 43580781-84

Email : support@indiastatpublications.com

Website : www.indiastatelections.com

Online Book Store :

www.indiastatpublications.com

Report No. : AFB/PB-069-0125

ISBN : 978-93-5822-565-5

First Edition : January, 2018

Eighth Updated Edition : January, 2025

Price : Rs.11500/-

US\$ 310

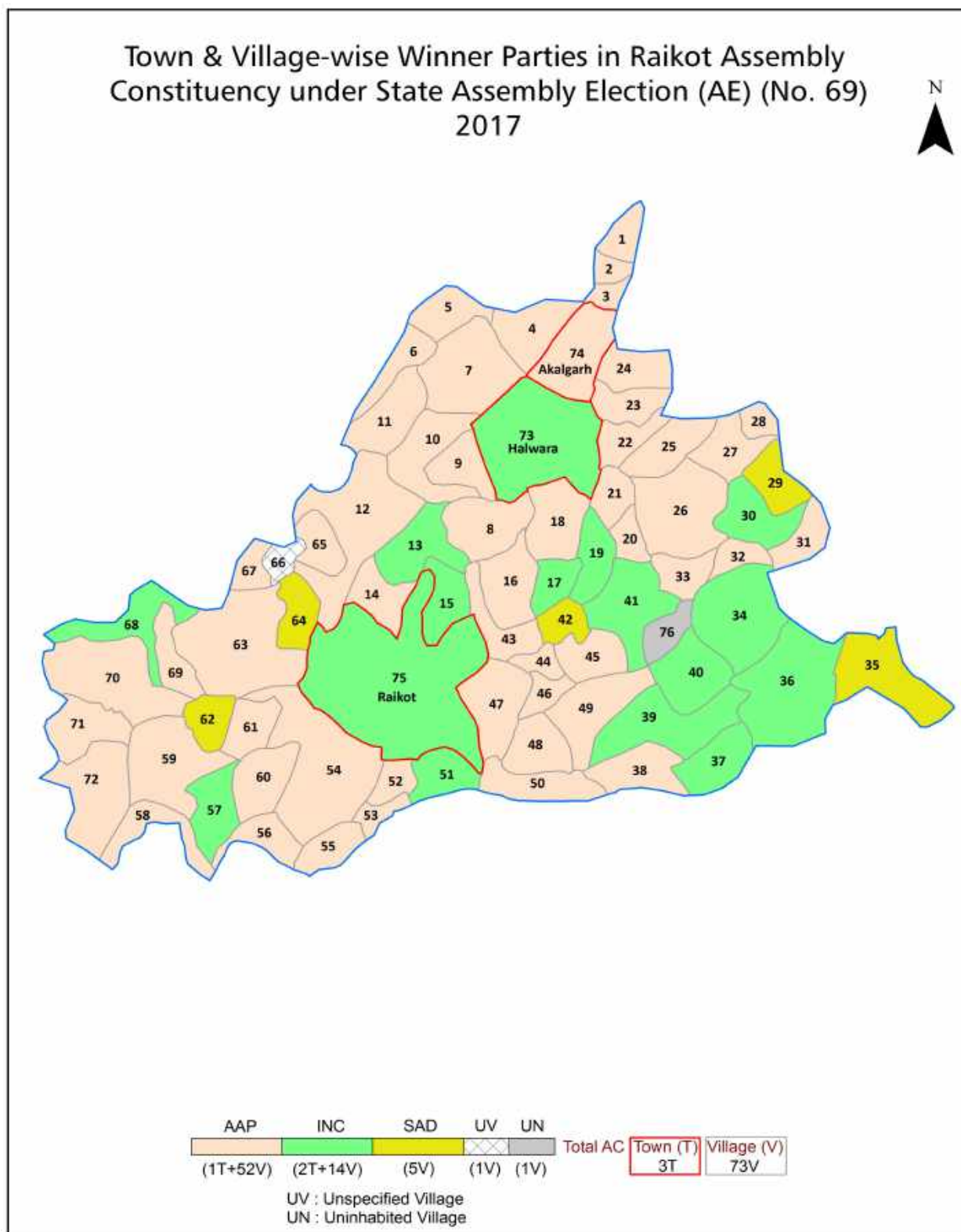
© **Datanet India Pvt. Ltd.**

All rights reserved. No part of this book may be reproduced, stored in a retrieval system or transmitted in any form or by any means, mechanical photocopying, photographing, scanning, recording or otherwise without the prior written permission of the publisher. Please refer to Disclaimer at page no. 180 for the use of this publication.

Printed in India

No.	Particulars	Page No.
	Introduction	
1	Assembly Constituency - (Vidhan Sabha) at a Glance Features of Assembly as per Delimitation Commission of India (2008)	1-2
	Location and Political Maps	
2	Location Map Boundaries of Assembly Constituency - (Vidhan Sabha) in District Boundaries of Assembly Constituency under Parliamentary Constituency - (Lok Sabha) Town & Village-wise Winner Parties- 2024, 2022, 2017, 2014, 2012 and 2009	3-10
	Administrative Setup (2011)	
3	District Sub-district Towns Villages Inhabited Villages Uninhabited Villages Village Panchayat Intermediate Panchayat	11-15
	Demographics (2011)	
4	Population Households Rural/Urban Population Towns and Villages by Population Size Sex Ratio (Total & 0-6 Years) Religious Population Social Population Literacy Rate	16-17
	Electoral Features	
5	Important Dates of Last Elections Held Electors by Gender Service Electors Voters Voters Turnout Polling Stations & Average Number of Electors per Polling Station Electors by Age Group Present Elected Representatives	18-23
	Historical Summary Election Results	
6	Vote Share of Major Parties Winning Margin (Number & Percentage) Polarity of Parties Summary Result of Assembly Segment of Parliamentary Elections 2024, 2019, 2014, 2009, 2004 and 1999 Summary Result of Assembly Elections 2022, 2017, 2012, 2007, 2002, 1997, 1992, 1985, 1980, 1977, 1972, 1969, 1967, 1962 and 1957	24-47
	Polling Station Level Election Results	
7	Name and Number of Polling Station 2024, 2022, 2017, 2014, 2012 and 2009 Polling Station-wise Electors, Voters & Voters Turnout 2024, 2022, 2017, 2014, 2012 and 2009 Polling Station wise Elections Results 2024, 2022, 2017, 2014, 2012 and 2009	48-136
8	Panchayat Election Results Panchayat Result 2013	137-161
	Share of Assembly Constituency	
9	Share of Assembly Constituency - (Vidhan Sabha) in State, District and Parliamentary Constituency - (Lok Sabha)	162
	Socio-Economic Amenities (2011)	
10	Access to Administrative Units Agricultural, Manufacturing and Industrial Commodities Demographic Indicators Education Health & Manpower Drinking Water Supply Sanitation Entertainment and Recreations Infrastructure Power Food Allocation Distribution and Marketing of Agriculture Commodities Infrastructure Transport and Road Infrastructure Communication Banking and Financial Services Land Use Irrigation Source	164-178
11	Abbreviation & Sources	179
12	Disclaimer	180

Location & Political Map



Administrative Setup

List of Village Panchayat & Intermediate Panchayat (Block) Name- 2011

Village Name	Village Panchayat Name	Intermediate Panchayat Name
Abuwal (92)	Abuwal	Sudhar
Acharwal (171)	Acharwal	Raikot
Aitiana (99)	Aitiana	Sudhar
Akalgarh (374)	Akalgarh	Pakhowal
Andlu (200)	Andlu	Raikot
Badhel (87)	Badhel	Sudhar
Baraich (101)	Baraich	Jagraon
Barhampur (376)	Barhampur	Pakhowal
Barmi (191)	Barmi	Raikot
Barundi (377)	Barundi	Pakhowal
Basraon (198)	Basraon	Raikot
Bassian (162)	Bassian	Raikot
Bhaini Baringan (195)	Bhaini Baringan	Raikot
Bhaini Darera (199)	Bhaini Darera	Raikot
Bhaini Rora (349)	Bhaini Rora	Pakhowal
Binjal (153)	Binjal	Raikot
Boparai Khurd (168)	Boparai Khurd	Raikot
Burj Hakiman (188)	Burj Hakiman	Raikot
Burj Hari Singh (158)	Burj Hari Singh	Raikot
Burj Lattan (190)	Burj Lattan	Pakhowal
Burj Naklian (155)	Burj Naklian	Raikot
Chak Bhai Ka (26)	Chak Bhai Ka	Raikot
Dadahur (83)	Dadahur	Raikot
Dangon (352)	Dangon	Pakhowal
Dhalian (358)	Dhalian	Pakhowal
Dhurkot (27)	Dhurkot	Raikot
Ghuman (86)	Ghuman	Sudhar
Gobindgarh (86)	Gobindgarh	Raikot
Gondwal (193)	Gondwal	Raikot

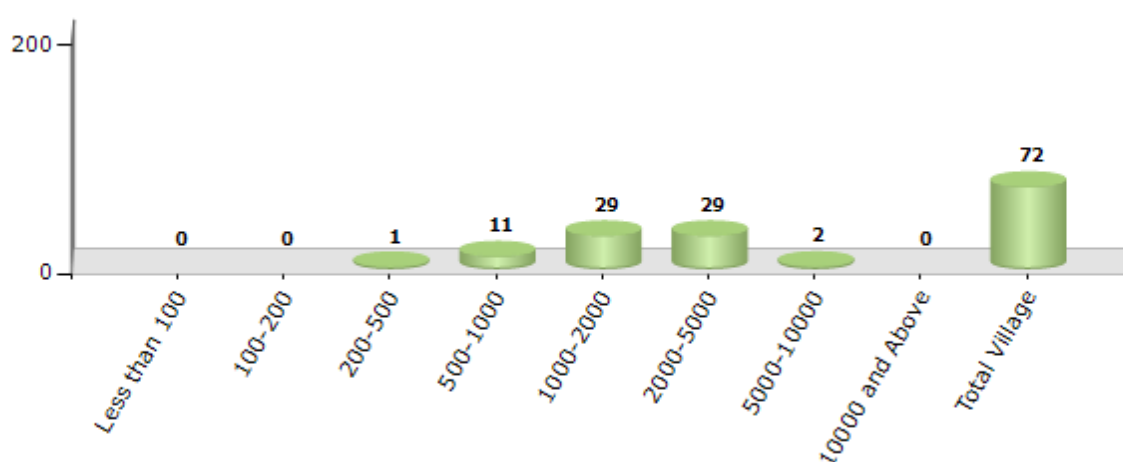
Contd....

Demographics

Number of Villages by Population Size - 2011

Less than 100	100-200	200-500	500-1000	1000-2000	2000-5000	5000-10000	10000 and Above	Total Village
0	0	1	11	29	29	2	0	72

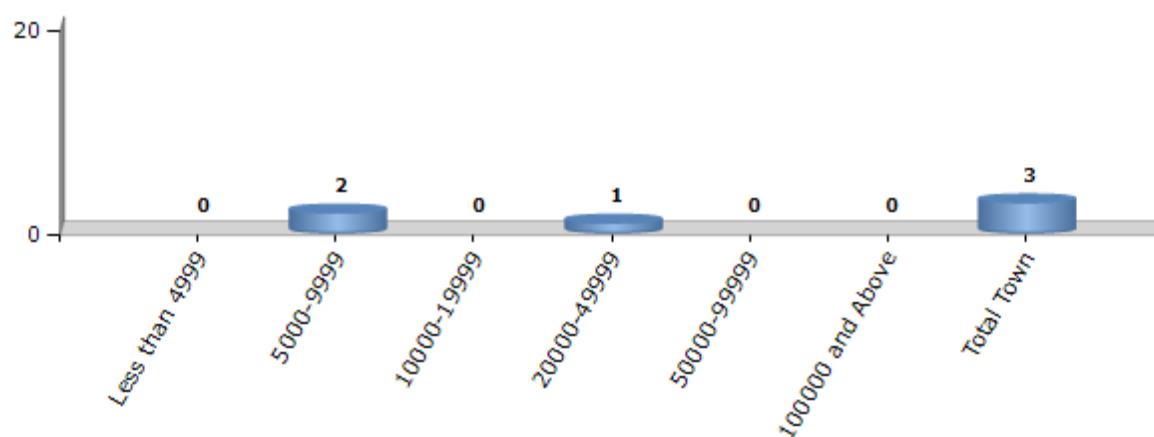
Number of Villages by Population Size - 2011



Number of Towns by Population Size - 2011

Less than 4999	5000-9999	10000-19999	20000-49999	50000-99999	100000 and Above	Total Town
0	2	0	1	0	0	3

Number of Towns by Population Size - 2011

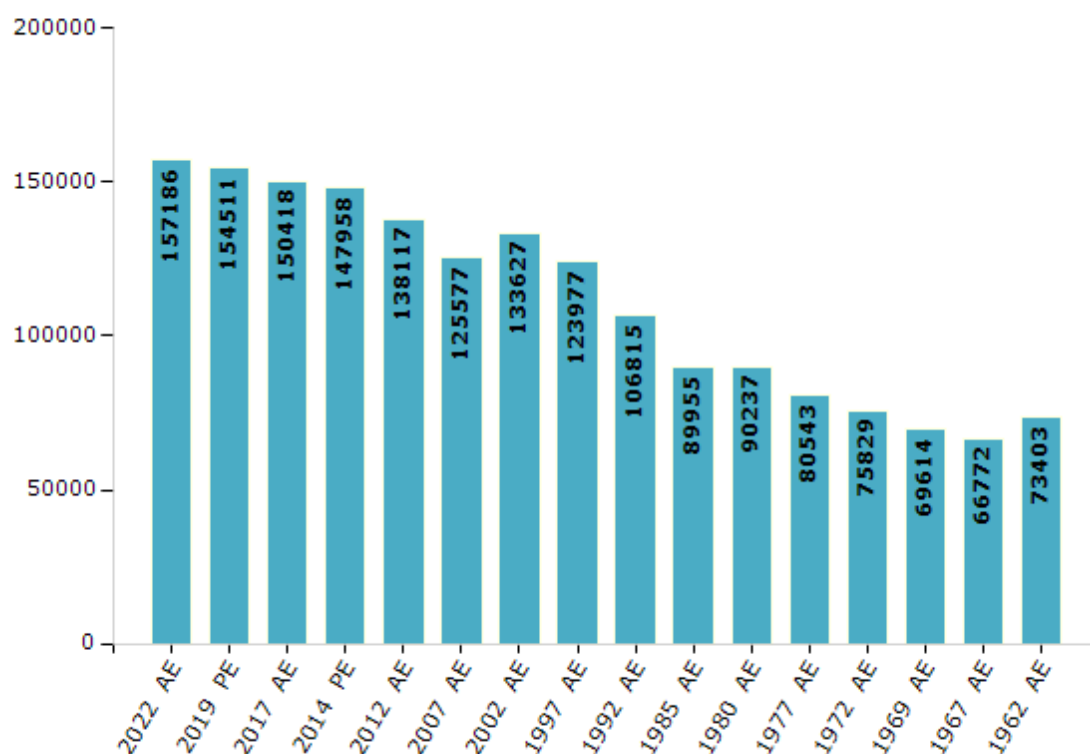


Electoral Features

Electors by Male & Female

Year	Male	Female	Others	Total	Year	Male	Female	Others	Total
2022 AE	83689	73497	0	157186	1992 AE	57270	49545	-	106815
2019 PE	82480	72031	0	154511	1985 AE	46097	43858	-	89955
2017 AE	79887	70530	1	150418	1980 AE	50187	40050	-	90237
2014 PE	78258	69697	3	147958	1977 AE	42531	38012	-	80543
2012 AE	73537	64580	0	138117	1972 AE	40336	35493	-	75829
2009 PE	-	-	-	-	1969 AE	36828	32786	-	69614
2007 AE	65311	60266	-	125577	1967 AE	-	-	-	66772
2004 PE	-	-	-	-	1962 AE	-	-	-	73403
2002 AE	69429	64198	-	133627	1957 AE	-	-	-	-
1999 PE	-	-	-	-	1952 AE	-	-	-	-
1997 AE	63683	60294	-	123977					

Number of Electors



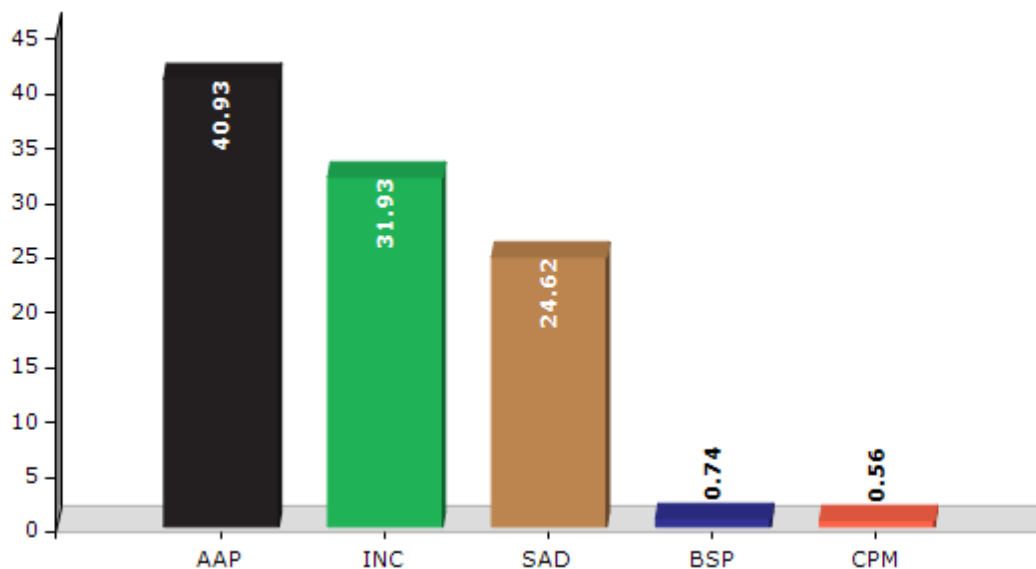
Note : AE : Assembly Election, PE : Assembly Segment of Parliamentary Election

Historical Summary Election Results

Summary Result of Assembly Election - 2017

Candidate Name	Party	Votes	Votes %
Jagtar Singh Jagga Hissowal	AAP	48245	40.93
Amar Singh	INC	37631	31.93
Inder Iqbal Singh Atwal	SAD	29019	24.62
Surinder Singh	BSP	878	0.74
Mota Singh	CPM	662	0.56
Daljit Singh	IND	309	0.26
Sikandar Singh	BMUP	302	0.26
	NOTA	816	0.69

Votes Percentage of Top Parties - 2017



Polling Station Level Election Results

Number and Name of Polling Stations (PS) (2022)

Number of Polling Stations	Name of Polling Stations	Number of Polling Stations	Name of Polling Stations
1	Govt. High School , Hissowal	22	Govt. Middle. School, Rattowal
2	Govt. High School , Hissowal	23	Govt. Middle. School, Rattowal
3	Govt. Primary School, Budhel	24	Khalsa Sr.Sec. School, Toosa
4	Govt. Primary School, Ghuman	25	Khalsa Sr.Sec. School, Toosa
5	Govt. Primary School, Ghuman	26	Khalsa Sr.Sec. School, Toosa
6	Govt. Primary School(Girls), Sudhar	27	Govt. Senior Secondary School, Halwara
7	Govt. Primary School(Girls), Sudhar	28	Govt. Senior Secondary School, Halwara
8	Govt. Primary School(Girls), Sudhar	29	Govt. Primary School, Halwara (Pakhowal Road)
9	Govt. Primary School, (Boys)Sudhar	30	Govt. Primary School, Halwara (Pakhowal Road)
10	Govt. Primary School, (Boys)Sudhar	31	Govt. Primary School, Halwara
11	Govt. Middle School, Akalgarh	32	Govt. Senior .Sec. School Aityana
12	Govt. Middle School, Akalgarh	33	Govt. Senior .Sec. School Aityana
13	Govt. Middle School, Akalgarh	34	Govt. Senior .Sec. School Aityana
14	Govt. Pry School, Akalgarh	35	Govt.Primary School Tugal
15	Govt. Pry School, Akalgarh	36	Govt. Primary School Tugal
16	Govt. Pry School, Akalgarh	37	Shaheed Balwant Singh Govt. High School, Braich
17	Govt. Pry School, Akalgarh	38	Khalsa Sr. Sec. School, Heran
18	Govt. Elementary School,(Pul Akalgarh)	39	Khalsa Sr. Sec. School, Heran
19	Govt. Elementary School,(Pul Akalgarh)	40	Khalsa Sr. Sec. School, Heran
20	Govt. High School, Abuwal	41	Govt. Primary Shool, Rajoana Kalan
21	Govt. High School, Abuwal	42	Govt. Primary Shool, Rajoana Kalan

Contd....

Polling Station Level Election Results

Polling Station-wise Votes Secured by Overall Top Five Parties in Raikot Assembly in Assembly Election (AE) under Fatehgarh Sahib Parliamentary Constituency in Punjab (2022)

Number of Polling Station	Winner - Hakam Singh Thekedar (AAP)	Runner-up - Kamil Amar Singh (INC)	3rd - Balwinder Singh Sandhu (BSP)	4th - Dr. Jagtar Singh (IND)	5th - Gurpal Singh Goldy (SADS)	NOTA	Other	Total Votes Secured
36	225	205	42	1	1	3	7	484
37	324	196	55	3	0	9	11	598
38	441	101	59	7	12	9	11	640
39	414	119	43	9	1	9	8	603
40	258	75	17	2	4	8	2	366
41	296	172	13	5	7	10	9	512
42	314	162	13	0	0	4	2	495
43	383	183	13	9	1	3	7	599
44	320	113	29	8	4	9	4	487
45	483	219	17	7	1	5	4	736
46	260	154	20	8	2	2	3	449
47	362	167	38	10	2	8	5	592
48	364	175	53	7	8	8	6	621
49	349	325	37	4	2	4	14	735
50	259	110	13	3	1	4	2	392
51	301	229	34	6	10	6	7	593
52	295	341	24	7	5	10	19	701
53	262	352	16	1	2	9	3	645
54	373	99	15	3	11	1	5	507
55	331	141	16	1	10	3	3	505
56	404	76	14	7	10	3	7	521
57	334	109	16	0	10	10	9	488
58	436	184	24	10	1	15	6	676
59	474	104	60	12	15	8	15	688
60	473	98	30	10	9	4	11	635
61	417	124	43	3	15	6	5	613
62	325	144	31	1	4	2	7	514
63	352	184	67	9	5	8	7	632
64	345	130	60	4	12	8	9	568
65	349	148	34	5	10	3	7	556
66	240	295	39	3	1	4	5	587
67	194	206	61	1	3	6	6	477
68	229	124	55	3	0	3	2	416
69	325	199	45	15	1	17	10	612
70	417	148	62	3	5	13	8	656

Contd....

Polling Station Level Election Results

Winner, Runner-up and 3rd Party Position & Winning Margin According to Polling Stations in Raikot Assembly in Assembly Election (AE) under Fatehgarh Sahib Parliamentary Constituency in Punjab (2022)

Polling Station Number	Winner Party	Winner Votes (%)	Runner-up Party	Runner-up Votes (%)	Winning Margin Votes (%)	Third Party	Third Party Votes (%)	Other Votes (%)
71	AAP	321 (61.38)	INC	102 (19.5)	219 (41.88)	BSP	58 (11.09)	42 (8.03)
72	AAP	364 (49.86)	INC	203 (27.81)	161 (22.05)	BSP	144 (19.73)	19 (2.6)
73	AAP	363 (69.01)	INC	121 (23)	242 (46.01)	BSP	29 (5.51)	13 (2.47)
74	AAP	271 (70.21)	INC	97 (25.13)	174 (45.08)	BSP	5 (1.3)	13 (3.37)
75	AAP	321 (58.36)	INC	177 (32.18)	144 (26.18)	BSP	32 (5.82)	20 (3.64)
76	AAP	297 (64.71)	INC	118 (25.71)	179 (39)	BSP	28 (6.1)	16 (3.49)
77	AAP	250 (50.2)	INC	155 (31.12)	95 (19.08)	BSP	66 (13.25)	27 (5.42)
78	AAP	386 (51.13)	INC	301 (39.87)	85 (11.26)	BSP	45 (5.96)	23 (3.05)
79	AAP	405 (58.44)	INC	232 (33.48)	173 (24.96)	BSP	44 (6.35)	12 (1.73)
80	AAP	427 (63.54)	INC	167 (24.85)	260 (38.69)	BSP	55 (8.18)	23 (3.42)
81	AAP	384 (65.42)	INC	157 (26.75)	227 (38.67)	BSP	23 (3.92)	23 (3.92)
82	AAP	231 (50.44)	INC	165 (36.03)	66 (14.41)	BSP	45 (9.83)	17 (3.71)
83	AAP	269 (47.61)	INC	198 (35.04)	71 (12.57)	BSP	62 (10.97)	36 (6.37)
84	AAP	494 (73.19)	INC	89 (13.19)	405 (60)	BSP	51 (7.56)	41 (6.07)
85	AAP	482 (71.94)	INC	102 (15.22)	380 (56.72)	BSP	55 (8.21)	31 (4.63)
86	AAP	497 (63.55)	INC	200 (25.58)	297 (37.97)	BSP	61 (7.8)	24 (3.07)
87	AAP	475 (73.19)	INC	107 (16.49)	368 (56.7)	BSP	34 (5.24)	33 (5.08)
88	AAP	446 (51.62)	INC	306 (35.42)	140 (16.2)	BSP	82 (9.49)	30 (3.47)
89	AAP	413 (59.94)	INC	225 (32.66)	188 (27.28)	BSP	32 (4.64)	19 (2.76)
90	AAP	384 (58.36)	INC	199 (30.24)	185 (28.12)	BSP	45 (6.84)	30 (4.56)
91	AAP	385 (50.72)	INC	301 (39.66)	84 (11.06)	BSP	39 (5.14)	34 (4.48)
92	AAP	344 (49.64)	INC	242 (34.92)	102 (14.72)	BSP	70 (10.1)	37 (5.34)
93	AAP	426 (60.77)	INC	222 (31.67)	204 (29.1)	BSP	30 (4.28)	23 (3.28)
94	AAP	360 (60.81)	INC	189 (31.93)	171 (28.88)	BSP	16 (2.7)	27 (4.56)
95	AAP	471 (55.48)	INC	209 (24.62)	262 (30.86)	BSP	136 (16.02)	33 (3.89)
96	AAP	323 (56.67)	INC	159 (27.89)	164 (28.78)	BSP	63 (11.05)	25 (4.39)
97	AAP	376 (46.31)	INC	266 (32.76)	110 (13.55)	BSP	143 (17.61)	27 (3.33)
98	AAP	298 (43.57)	INC	244 (35.67)	54 (7.9)	BSP	115 (16.81)	27 (3.95)
99	AAP	153 (50.33)	INC	133 (43.75)	20 (6.58)	BSP	7 (2.3)	11 (3.62)
100	AAP	517 (69.58)	INC	196 (26.38)	321 (43.2)	BSP	7 (0.94)	23 (3.1)
101	AAP	443 (62.57)	INC	201 (28.39)	242 (34.18)	BSP	40 (5.65)	24 (3.39)
102	AAP	520 (67.18)	INC	228 (29.46)	292 (37.72)	BSP	11 (1.42)	15 (1.94)
103	AAP	414 (66.13)	INC	129 (20.61)	285 (45.52)	BSP	48 (7.67)	35 (5.59)
104	AAP	402 (71.79)	INC	103 (18.39)	299 (53.4)	BSP	19 (3.39)	36 (6.43)
105	AAP	475 (67.19)	INC	172 (24.33)	303 (42.86)	BSP	28 (3.96)	32 (4.53)

Contd....

Socio-Economic Amenities - Rural

Access to Education Facilities

Particulars	Number of Villages (% of Population)				
	Available	Not Available	If Not Available (Distance of Nearest Facility)		
			A	B	C
Govt. Primary School	71 (99)	1 (1)	0 (0)	0 (0)	0 (0)
Private Primary School	27 (49)	45 (51)	0 (0)	0 (0)	0 (0)
Govt. Middle School	51 (78)	21 (22)	12 (8)	0 (0)	0 (0)
Private Middle School	22 (42)	50 (58)	3 (3)	0 (0)	0 (0)
Govt. Secondary School	35 (66)	37 (34)	23 (19)	9 (8)	0 (0)
Private Secondary School	19 (38)	53 (62)	1 (1)	0 (0)	0 (0)
Govt. Senior Secondary School	17 (37)	55 (63)	25 (23)	20 (27)	1 (1)
Private Senior Secondary School	9 (20)	63 (80)	5 (6)	1 (1)	0 (0)
Govt. Arts and Science Degree College	1 (3)	71 (97)	1 (1)	1 (1)	2 (1)
Private Arts and Science Degree College	1 (2)	71 (98)	8 (10)	31 (43)	27 (38)
Govt. Engineering College	0 (0)	72 (100)	0 (0)	1 (1)	54 (76)
Private Engineering College	0 (0)	72 (100)	0 (0)	1 (2)	16 (21)
Govt. Medicine College	0 (0)	72 (100)	0 (0)	0 (0)	5 (4)
Private Medicine College	0 (0)	72 (100)	0 (0)	0 (0)	67 (96)
Govt. Management Institute	0 (0)	72 (100)	0 (0)	0 (0)	6 (5)
Private Management Institute	0 (0)	72 (100)	7 (9)	26 (37)	33 (48)
Govt. Polytechnic	0 (0)	72 (100)	0 (0)	0 (0)	53 (74)
Private Polytechnic	0 (0)	72 (100)	0 (0)	1 (1)	18 (25)
Govt. Vocational Training School/ITI	0 (0)	72 (100)	1 (0)	17 (26)	42 (58)
Private Vocational Training School/ITI	0 (0)	72 (100)	0 (0)	2 (2)	10 (14)
Govt. Non Formal Training Centre	0 (0)	72 (100)	1 (1)	0 (0)	49 (69)
Private Non Formal Training Centre	0 (0)	72 (100)	0 (0)	0 (0)	22 (31)
Govt. School For Disabled	0 (0)	72 (100)	0 (0)	0 (0)	44 (60)
Private School For Disabled	0 (0)	72 (100)	0 (0)	1 (1)	27 (38)
Government Others	0 (0)	72 (100)	0 (0)	0 (0)	47 (66)
Private Others	0 (0)	72 (100)	0 (0)	0 (0)	25 (34)

Note : Distance A : Less than 5 km; B : Between 5-10 km; C : 10+ km.; Source : Data Analysis is based on 2011 Census.

DISCLAIMER

The Terms of Use and Disclaimer of Datanet India Private Limited (hereinafter referred to as "Datanet") for use of this analysis report of **Raikot Assembly Constituency (Raikot Vidhan Sabha)** :-

1. **Assembly Factbook™** is a Registered Trade Mark owned by Datanet.
2. All the maps are sketched and graphical representation only and have not been drawn to the scale and also not to represent the actual geographical area or boundary of the unit.
3. The data for the aforesaid analysis is based on authentic sources and has been culled from the various publications of Census, CSO and NSSO for district and block level data, various central and state government departments, Central & State Elections Commissions and the concerned Returning Officers' releases, Electoral Rolls, Election results and allied publications, internal assessment, surveys, estimates and analysis. Therefore, certain adjustment of data at micro level may have been done to arrive closer to the macro data.
4. Data have been provided on an "As Is" and "As AVAILABLE" basis
5. The colours shown in the maps or diagram and charts of a particular party, alliance or AC are indicative and do not represent them.
6. This publication which includes maps, sheets, graphs and data would be the property under copyright of Datanet only. The user may use these for its internal study, analysis and research purposes. It's public display, re-selling or any commercial uses by the user are not allowed.
7. Datanet has taken due care and caution in compilation and processing of data and allied information, but does not guarantee the accuracy, adequacy or completeness of any information/analysis and will be not responsible for any errors or omissions or for the results obtained from the use of such information/analysis.
8. All the contents for the publication have been culled from various authentic sources and Datanet reasonably believes such sources to be reliable, but does not make any representations, express or implied as to the accuracy or fitness of use of such information. The information or contents of the information/analysis do not constitute advice and should not be relied upon in making (or refraining from making) any decision. Any reliance placed upon the information provided by Datanet is the sole responsibility and strictly at the user's risk.
9. In no event will Datanet be liable for any damages (including, without limitation, damages for loss of business projects, or loss of profits) arising in contract, tort or otherwise from the use of or inability to use any of its contents, or from any action taken (or refrained from being taken) as a result of using the analysis or any of its contents. Datanet its directors, owners, editors, officials, employees, distributor and agents or any associate will not be liable for any errors in the information contained or any consequences arising from the use of the contents of the provided information/analysis.
10. If any provision of these terms and conditions is held invalid or illegal or unenforceable for any reason by any court of competent jurisdiction, such provision shall be severed and the remainder of provisions of the terms and conditions shall continue in full force and effect as if the Term of Use had been executed with the invalid, illegal or unenforceable provision eliminated.
11. If there are any discrepancies in the information provided, please bring it to attention of Datanet for suitable rectification measures.

**Buy Online This Complete Book At
Datanet India eBooks Store**

www.indiastatpublications.com

or go directly at

**[http://www.indiastatpublications.com/
Assembly_factbook/Punjab/Fatehgarh_Sahib/ Raikot](http://www.indiastatpublications.com/Assembly_factbook/Punjab/Fatehgarh_Sahib/Raikot)**



i indiastat**elections**

ISBN : 978-93-5822-565-5



9 789358 225655