



Punjab

Assembly Factbook™

Samrala Assembly Constituency



Key Electoral Data of Samrala
Assembly Constituency (Vidhan Sabha)

Punjab

Assembly Factbook™

Samrala Assembly Constituency



Samrala Vidhan Sabha

Editor & Director

Dr. R.K. Thukral

Research Editor

Dr. Shafeeq Rahman

Compiled, Researched and Published by Datanet India Pvt. Ltd.

D-100, 1st Floor,

Okhla Industrial Area, Phase-I,

New Delhi- 110020.

Ph.: 91-11- 43580781-84

Email : support@indiastatpublications.com

Website : www.indiastatelections.com

Online Book Store :

www.indiastatpublications.com

Report No. : AFB/PB-058-0125

ISBN : 978-93-5822-563-1

First Edition : January, 2018

Eighth Updated Edition : January, 2025

Price : Rs.11500/-

US\$ 310

© **Datanet India Pvt. Ltd.**

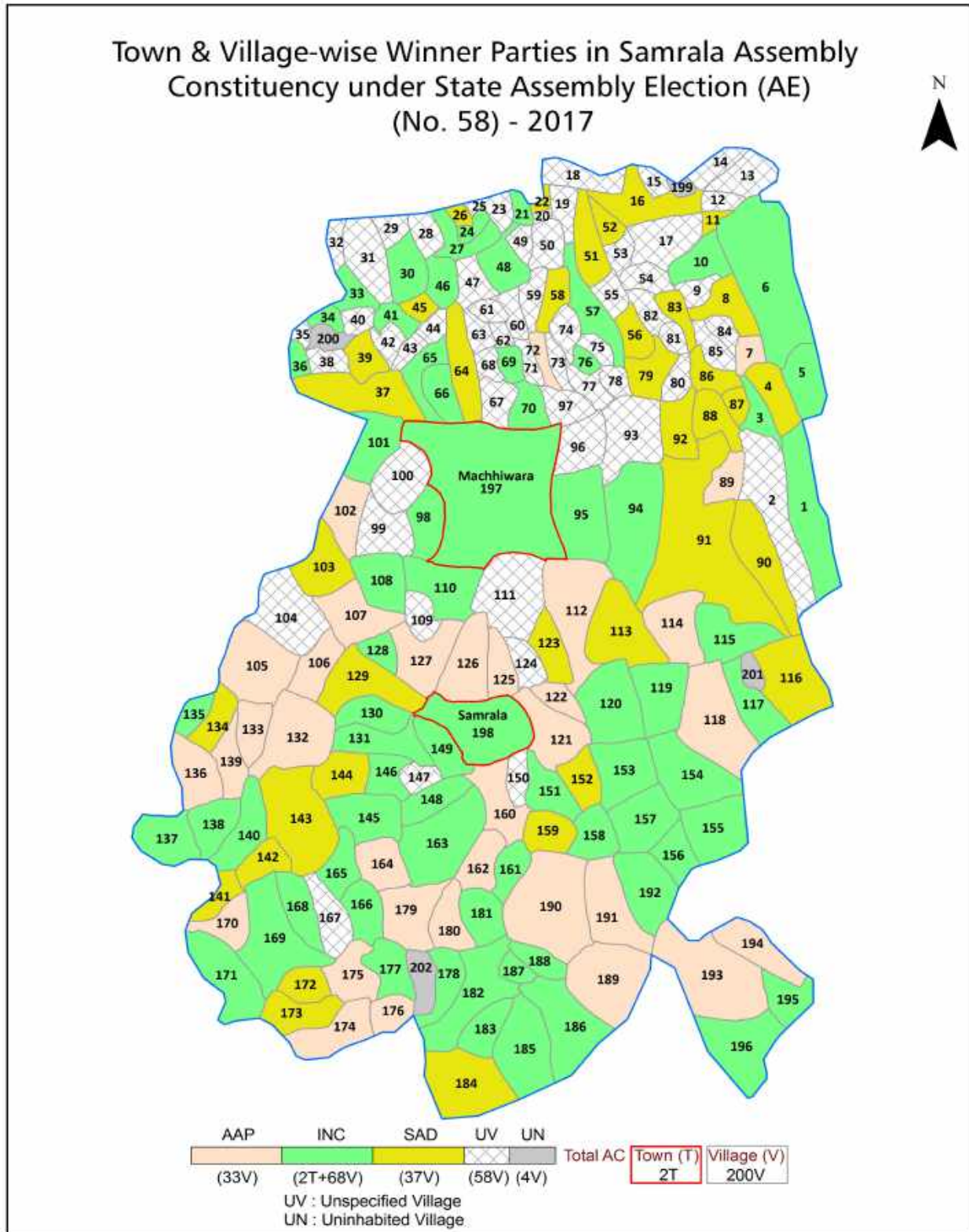
All rights reserved. No part of this book may be reproduced, stored in a retrieval system or transmitted in any form or by any means, mechanical photocopying, photographing, scanning, recording or otherwise without the prior written permission of the publisher. Please refer to Disclaimer at page no. 239 for the use of this publication.

Printed in India

Contents

No.	Particulars	Page No.
	Introduction	
1	Assembly Constituency - (Vidhan Sabha) at a Glance Features of Assembly as per Delimitation Commission of India (2008)	1-2
	Location and Political Maps	
2	Location Map Boundaries of Assembly Constituency - (Vidhan Sabha) in District Boundaries of Assembly Constituency under Parliamentary Constituency - (Lok Sabha) Town & Village-wise Winner Parties- 2024, 2022, 2019, 2017, 2014, 2012 and 2009	3-11
	Administrative Setup (2011)	
3	District Sub-district Towns Villages Inhabited Villages Uninhabited Villages Village Panchayat Intermediate Panchayat	12-22
	Demographics (2011)	
4	Population Households Rural/Urban Population Towns and Villages by Population Size Sex Ratio (Total & 0-6 Years) Religious Population Social Population Literacy Rate	23-24
	Electoral Features	
5	Important Dates of Last Elections Held Electors by Gender Service Electors Voters Voters Turnout Polling Stations & Average Number of Electors per Polling Station Electors by Age Group Present Elected Representatives	25-30
	Historical Summary Election Results	
6	Vote Share of Major Parties Winning Margin (Number & Percentage) Polarity of Parties Summary Result of Assembly Segment of Parliamentary Elections 2024, 2019, 2014, 2009, 2004 and 1999 Summary Result of Assembly Elections 2022, 2017, 2012, 2007, 2002, 1997, 1992, 1985, 1980, 1977, 1972, 1969, 1967, 1962, 1957 and 1952	31-55
	Polling Station Level Election Results	
7	Name and Number of Polling Station 2024, 2022, 2019, 2017, 2014, 2012 and 2009 Polling Station-wise Electors, Voters & Voters Turnout 2024, 2022, 2019, 2017, 2014, 2012 and 2009 Polling Station wise Elections Results 2024, 2022, 2019, 2017, 2014, 2012 and 2009	56-176
8	Panchayat Election Results Panchayat Result 2013	177-220
	Share of Assembly Constituency	
9	Share of Assembly Constituency - (Vidhan Sabha) in State, District and Parliamentary Constituency - (Lok Sabha)	221
	Socio-Economic Amenities (2011)	
10	Access to Administrative Units Agricultural, Manufacturing and Industrial Commodities Demographic Indicators Education Health & Manpower Drinking Water Supply Sanitation Entertainment and Recreations Infrastructure Power Food Allocation Distribution and Marketing of Agriculture Commodities Infrastructure Transport and Road Infrastructure Communication Banking and Financial Services Land Use Irrigation Source	223-237
11	Abbreviation & Sources	238
12	Disclaimer	239

Location & Political Map



Administrative Setup

List of Village Panchayat & Intermediate Panchayat (Block) Name- 2011

Village Name	Village Panchayat Name	Intermediate Panchayat Name
Kakrala Khurd (102)	Kakrala Khurd	Machhiwara
Adhiana (77)	Adhiana	Machhiwara
Ajlaud (134)	Ajlaud	Samrala
Akalgarh (273)	Akalgarh	Machhiwara
Aslana (5)	Khanpur	Machhiwara
Baghour (118)	Baghour	Samrala
Bagli Kalan (162)	Bagli Kalan	Samrala
Bagli Khurd (161)	Bagli Khurd	Samrala
Bairsal Kalan (9)	Bairsal Kalan	Machhiwara
Bairsal Khurd (8)	Rajewal Rajputtan	Machhiwara
Balala (335)	Balala	Samrala
Balion (90)	Balion	Machhiwara
Bamb (135)	Bamb	Samrala
Bardhala (168)	Bardhala	Samrala
Barma (98)	Barma	Machhiwara
Behlolpur (69)	Behlolpur	Machhiwara
Bhagwanpura (139)	Bhagwanpura	Samrala
Bhagwanpura (57)	Shahbazpur	Machhiwara
Bhangal (123)	Bhangal	Samrala
Bharthala (89)	Bharthala	Machhiwara
Bhattian (78)	Bhattian	Machhiwara
Bhaurla Bet (280)	Bhaurla Bet	Machhiwara
Bhourla (158)	Bhourla	Samrala
Bijlipur (142)	Bijlipur	Samrala
Billon (70)	Hassanpur	Machhiwara
Bohapur (340)	Bohapur	Machhiwara
Boundal (125)	Boundal	Samrala
Boundli (107)	Boundli	Machhiwara
Bullewal (45)	Bullewal	Machhiwara

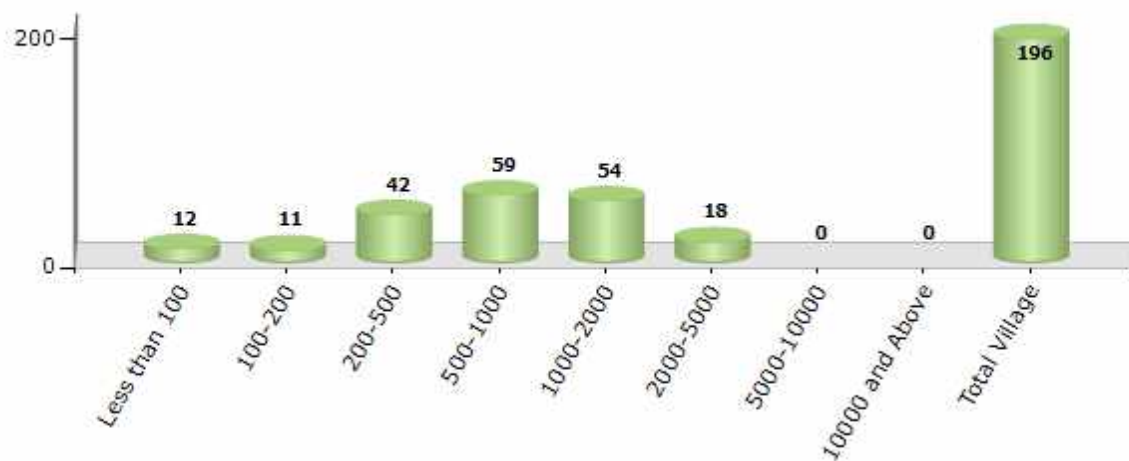
Contd....

Demographics

Number of Villages by Population Size - 2011

Less than 100	100-200	200-500	500-1000	1000-2000	2000-5000	5000-10000	10000 and Above	Total Village
12	11	42	59	54	18	0	0	196

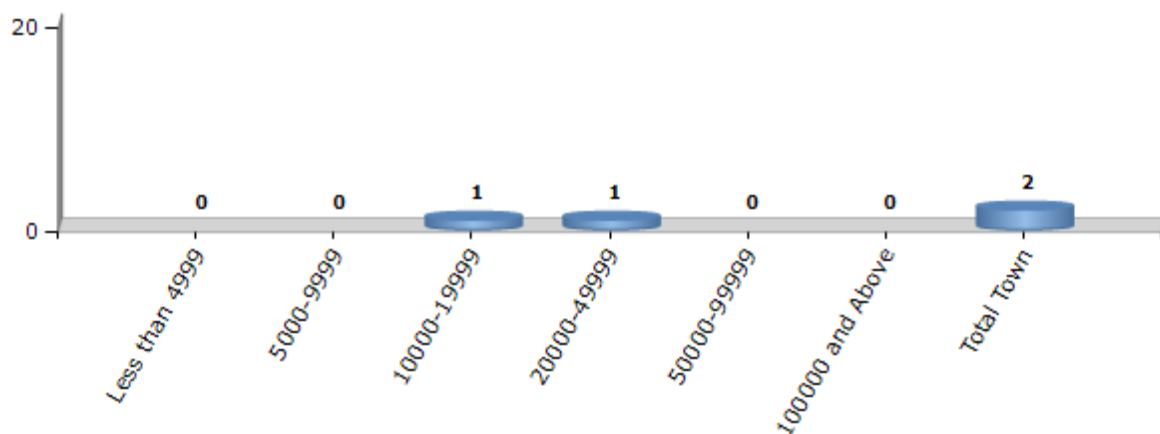
Number of Villages by Population Size - 2011



Number of Towns by Population Size - 2011

Less than 4999	5000-9999	10000-19999	20000-49999	50000-99999	100000 and Above	Total Town
0	0	1	1	0	0	2

Number of Towns by Population Size - 2011

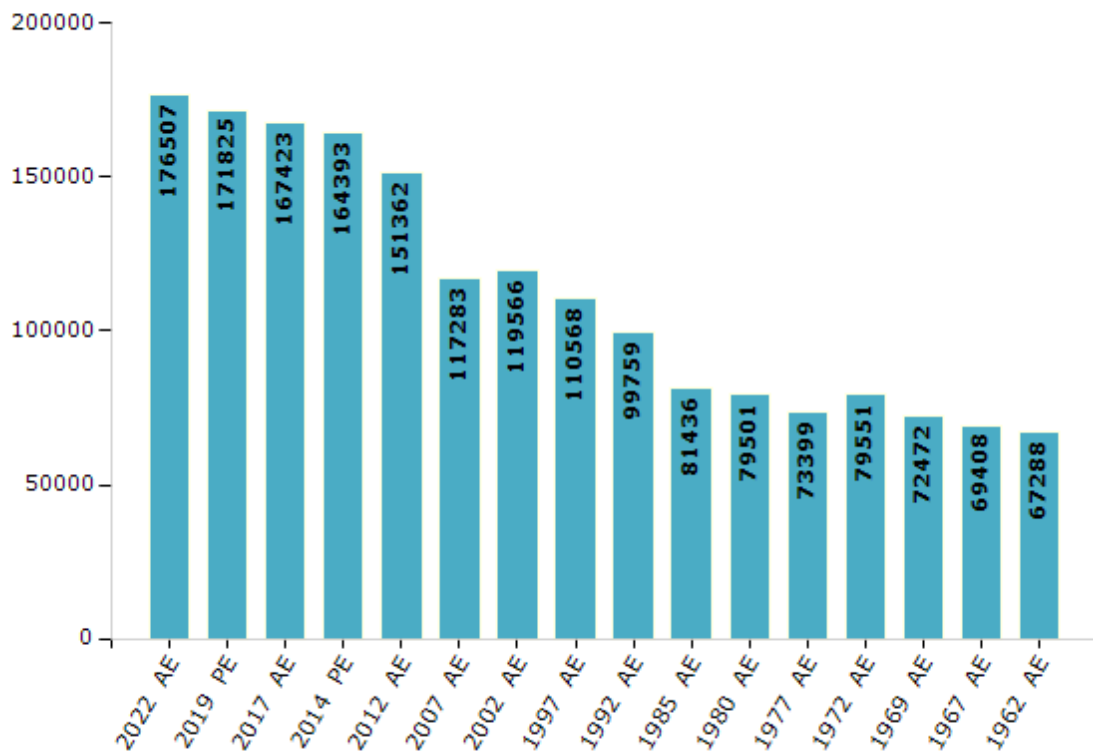


Electoral Features

Electors by Male & Female

Year	Male	Female	Others	Total	Year	Male	Female	Others	Total
2022 AE	93142	83360	5	176507	1992 AE	53631	46128	-	99759
2019 PE	90952	80868	5	171825	1985 AE	44384	37052	-	81436
2017 AE	88538	78881	4	167423	1980 AE	41852	37649	-	79501
2014 PE	86398	77992	3	164393	1977 AE	40134	33265	-	73399
2012 AE	80094	71268	0	151362	1972 AE	43515	36036	-	79551
2009 PE	-	-	-	-	1969 AE	39936	32536	-	72472
2007 AE	61281	56002	-	117283	1967 AE	-	-	-	69408
2004 PE	-	-	-	-	1962 AE	-	-	-	67288
2002 AE	63052	56514	-	119566	1957 AE	-	-	-	-
1999 PE	-	-	-	-	1952 AE	-	-	-	-
1997 AE	56650	53918	-	110568					

Number of Electors



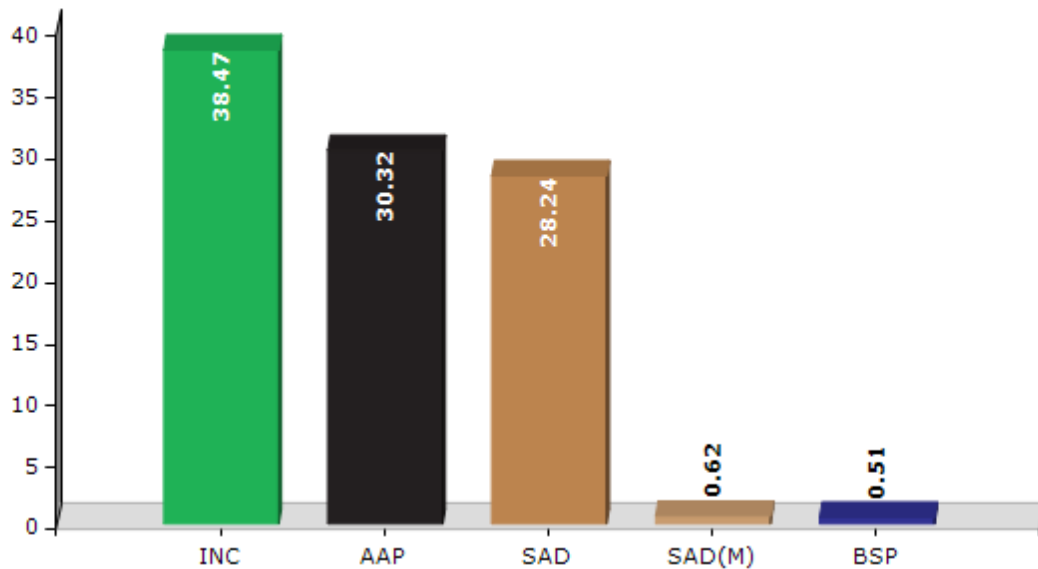
Note : AE : Assembly Election, PE : Assembly Segment of Parliamentary Election

Historical Summary Election Results

Summary Result of Assembly Election - 2017

Candidate Name	Party	Votes	Votes %
Amrik Singh Dhillon	INC	51930	38.47
Sarbans Singh Manki	AAP	40925	30.32
Santa Singh Umaidpur	SAD	38114	28.24
Shingara Singh	SAD(M)	837	0.62
Dalvir Singh	BSP	687	0.51
Bhupinder Singh	APPA	473	0.35
Manohar Lal	DPI	407	0.3
Dilbag Singh	SAKAP	386	0.29
Ashwani Kumar Dhand	RSP	192	0.14
	NOTA	1035	0.77

Votes Percentage of Top Parties - 2017



Polling Station Level Election Results

Number and Name of Polling Stations (PS) (2022)

Number of Polling Stations	Name of Polling Stations	Number of Polling Stations	Name of Polling Stations
1	Govt Middle School, Mand Gaunsgarh	22	Govt. Primary School, Mithewal
2	Govt. Primary School, Dhanur	23	Govt. Primary School, Chakli Adal
3	Govt. Middle School, Chakli Manga	24	Govt. Primary School, Gaunsgarh
4	Govt. Primary School, Rurewal	25	Govt. Elementary School, Garhi Bet
5	Govt. Primary School, Rurewal	26	Govt. Primary School, Lubangarh
6	Govt Primary School Mand Jharoudi	27	Govt. Primary School, Gurugarh
7	Govt. Primary School, Issapur	28	Govt. Primary School, Iraq
8	Govt. Primarieschool, Milakwal	29	Govt. Primary School, Adiana
9	Govt. Elementary School, Jassowal	30	Govt. Sr. Sec. School(Boys), Machhiwara
10	Govt. Primary School, Sesowal Kalan	31	Govt. Sr. Sec. School(Boys), Machhiwara
11	Govt. Primary School, Udhawal Kalan	32	Govt. Sr. Sec. School(Boys), Machhiwara
12	Govt. Primary School, Rahimabad Kalan	33	Govt. Sr. Sec. School(Boys), Machhiwara
13	Govt. Primary School, Chakki	34	Govt. Primary School, Indra Colony Machhiwara
14	Govt. Primary School, Manewal	35	Govt. Primary School, Indra Colony Machhiwara
15	Govt. Primary School, Manewal	36	Chopra Public Sen. Sec School, Machhiwara
16	Govt Middle School, Rahimabad Khurd	37	Shakti Public Sen. Sec.School Machhiwara
17	Govt. Primary School, Panjgaraian	38	Govt. Sen. Sec.(Girls) School, Machhiwara
18	Comunity Centre, Jatiwal	39	Govt. Sen. Sec.(Girls) School, Machhiwara
19	Dharmshala, Lakhowal Kalan	40	Govt. Sen. Sec.(Girls) School, Machhiwara
20	Dharmshala, Lakhowal Kalan	41	Govt. Sen. Sec.(Girls) School, Machhiwara
21	Govt. Primary School, Lakhowal Khurd	42	Govt. Sen. Sec.(Girls) School, Machhiwara

Contd....

Polling Station Level Election Results

Polling Station-wise Votes Secured by Overall Top Five Parties in Samrala Assembly in Assembly Election (AE) under Fatehgarh Sahib Parliamentary Constituency in Punjab (2022)

Number of Polling Station	Winner - Jagtar Singh Diyalpura (AAP)	Runner-up - Paramjit Singh Dhillon (SAD)	3rd - Rupinder Singh Raja Gill (INC)	4th - Varinder Singh Sekhon (SAD(M))	5th - Amrik Singh Dhillon (IND)	NOTA	Other	Total Votes Secured
36	365	161	174	29	28	5	31	793
37	363	117	152	5	61	9	78	785
38	145	166	98	8	48	13	105	583
39	117	124	95	5	20	9	81	451
40	394	119	129	38	27	9	60	776
41	264	108	111	53	8	4	67	615
42	296	108	109	42	8	6	81	650
43	265	78	124	10	12	3	20	512
44	273	61	36	15	6	10	48	449
45	289	100	414	5	27	7	30	872
46	299	73	82	29	29	1	29	542
47	229	131	170	2	14	13	138	697
48	317	129	200	17	19	6	133	821
49	322	152	71	45	11	5	68	674
50	297	100	110	57	16	7	37	624
51	396	76	103	29	17	13	48	682
52	274	208	140	39	40	7	30	738
53	289	140	235	102	13	3	35	817
54	178	59	223	16	11	6	37	530
55	327	91	164	109	7	3	25	726
56	125	46	27	65	6	4	55	328
57	263	100	129	42	180	5	26	745
58	326	158	73	161	52	2	39	811
59	218	243	164	34	8	2	26	695
60	140	91	80	28	15	3	17	374
61	257	122	50	56	111	3	32	631
62	221	153	51	16	175	3	15	634
63	315	129	59	89	41	2	16	651
64	321	72	51	42	20	2	11	519
65	304	99	37	42	31	0	14	527
66	166	65	33	38	23	0	15	340
67	328	129	48	43	56	1	18	623
68	369	89	126	21	60	3	13	681
69	95	131	34	13	15	1	16	305
70	208	129	98	26	13	2	51	527

Contd....

Polling Station Level Election Results

Winner, Runner-up and 3rd Party Position & Winning Margin According to Polling Stations in Samrala Assembly in Assembly Election (AE) under Fatehgarh Sahib Parliamentary Constituency in Punjab (2022)

Polling Station Number	Winner Party	Winner Votes (%)	Runner-up Party	Runner-up Votes (%)	Winning Margin Votes (%)	Third Party	Third Party Votes (%)	Other Votes (%)
71	AAP	208 (33.33)	SAD	196 (31.41)	12 (1.92)	INC	133 (21.31)	87 (13.94)
72	AAP	368 (64.22)	SAD	59 (10.3)	309 (53.92)	INC	49 (8.55)	97 (16.93)
73	AAP	212 (39.04)	SAD	143 (26.34)	69 (12.7)	IND (ASD)	123 (22.65)	65 (11.97)
74	AAP	213 (51.7)	SAD	79 (19.17)	134 (32.53)	INC	30 (7.28)	90 (21.84)
75	AAP	309 (50.57)	SAD	119 (19.48)	190 (31.09)	IND (ASD)	94 (15.38)	89 (14.57)
76	AAP	263 (35.69)	IND (ASD)	166 (22.52)	97 (13.17)	SAD	157 (21.3)	151 (20.49)
77	AAP	229 (50.44)	SAD	103 (22.69)	126 (27.75)	IND (ASD)	43 (9.47)	79 (17.4)
78	AAP	365 (45.29)	SAD	185 (22.95)	180 (22.34)	IND (ASD)	86 (10.67)	170 (21.09)
79	AAP	338 (38.24)	SAD	314 (35.52)	24 (2.72)	INC	109 (12.33)	123 (13.91)
80	AAP	237 (39.04)	SAD	146 (24.05)	91 (14.99)	IND (ASD)	91 (14.99)	133 (21.91)
81	AAP	280 (43.48)	INC	109 (16.93)	171 (26.55)	IND (ASD)	107 (16.61)	148 (22.98)
82	AAP	237 (52.43)	SAD	68 (15.04)	169 (37.39)	IND (ASD)	66 (14.6)	81 (17.92)
83	AAP	316 (39.7)	SAD	246 (30.9)	70 (8.8)	INC	112 (14.07)	122 (15.33)
84	AAP	431 (59.45)	IND (ASD)	105 (14.48)	326 (44.97)	SAD	72 (9.93)	117 (16.14)
85	AAP	471 (60.23)	SAD	117 (14.96)	354 (45.27)	INC	64 (8.18)	130 (16.62)
86	AAP	390 (49.87)	SAD	139 (17.77)	251 (32.1)	IND (ASD)	108 (13.81)	145 (18.54)
87	AAP	326 (49.85)	SAD	126 (19.27)	200 (30.58)	INC	70 (10.7)	132 (20.18)
88	AAP	297 (38.77)	SAD	158 (20.63)	139 (18.14)	IND (ASD)	117 (15.27)	194 (25.33)
89	AAP	308 (50.41)	SAD	131 (21.44)	177 (28.97)	INC	66 (10.8)	106 (17.35)
90	AAP	384 (49.23)	INC	136 (17.44)	248 (31.79)	SAD	129 (16.54)	131 (16.79)
91	AAP	241 (48.79)	SAD	117 (23.68)	124 (25.11)	INC	82 (16.6)	54 (10.93)
92	AAP	129 (39.45)	SAD(M)	60 (18.35)	69 (21.1)	INC	51 (15.6)	87 (26.61)
93	AAP	265 (39.85)	SAD	120 (18.05)	145 (21.8)	INC	105 (15.79)	175 (26.32)
94	AAP	255 (37.78)	INC	148 (21.93)	107 (15.85)	SAD	113 (16.74)	159 (23.56)
95	AAP	264 (40.24)	INC	184 (28.05)	80 (12.19)	SAD	100 (15.24)	108 (16.46)
96	AAP	272 (39.19)	SAD	160 (23.05)	112 (16.14)	INC	101 (14.55)	161 (23.2)
97	AAP	289 (49.83)	SAD	108 (18.62)	181 (31.21)	INC	63 (10.86)	120 (20.69)
98	AAP	456 (50)	SAD	206 (22.59)	250 (27.41)	SAD(M)	90 (9.87)	160 (17.54)
99	AAP	158 (32.51)	INC	154 (31.69)	4 (0.82)	IND (ASD)	67 (13.79)	107 (22.02)
100	AAP	461 (61.06)	SAD	118 (15.63)	343 (45.43)	INC	82 (10.86)	94 (12.45)
101	AAP	322 (55.14)	SAD	113 (19.35)	209 (35.79)	SAD(M)	43 (7.36)	106 (18.15)
102	INC	283 (34.47)	AAP	267 (32.52)	16 (1.95)	SAD	138 (16.81)	133 (16.2)
103	AAP	383 (55.03)	SAD	137 (19.68)	246 (35.35)	INC	104 (14.94)	72 (10.34)
104	AAP	395 (55.87)	IND (ASD)	130 (18.39)	265 (37.48)	SAD	79 (11.17)	103 (14.57)
105	AAP	319 (57.69)	SAD	136 (24.59)	183 (33.1)	SAD(M)	35 (6.33)	63 (11.39)

Contd....

Socio-Economic Amenities - Rural

Access to Education Facilities

Particulars	Number of Villages (% of Population)				
	Available	Not Available	If Not Available (Distance of Nearest Facility)		
			A	B	C
Govt. Primary School	163 (97)	33 (3)	29 (3)	1 (0)	0 (0)
Private Primary School	25 (18)	171 (82)	2 (0)	0 (0)	0 (0)
Govt. Middle School	75 (61)	121 (39)	100 (32)	12 (3)	0 (0)
Private Middle School	20 (18)	176 (82)	6 (2)	0 (0)	0 (0)
Govt. Secondary School	32 (33)	164 (67)	103 (46)	49 (15)	0 (0)
Private Secondary School	13 (12)	183 (88)	5 (3)	3 (0)	0 (0)
Govt. Senior Secondary School	17 (19)	179 (81)	94 (46)	72 (28)	2 (1)
Private Senior Secondary School	8 (7)	188 (93)	3 (2)	3 (1)	0 (0)
Govt. Arts and Science Degree College	1 (1)	195 (99)	3 (3)	19 (10)	45 (18)
Private Arts and Science Degree College	1 (1)	195 (99)	10 (6)	44 (32)	73 (30)
Govt. Engineering College	0 (0)	196 (100)	0 (0)	5 (2)	45 (16)
Private Engineering College	0 (0)	196 (100)	2 (3)	20 (13)	124 (66)
Govt. Medicine College	0 (0)	196 (100)	0 (0)	0 (0)	18 (7)
Private Medicine College	0 (0)	196 (100)	0 (0)	0 (0)	178 (93)
Govt. Management Institute	0 (0)	196 (100)	2 (1)	2 (1)	68 (36)
Private Management Institute	0 (0)	196 (100)	4 (3)	16 (16)	104 (43)
Govt. Polytechnic	0 (0)	196 (100)	2 (2)	11 (7)	73 (38)
Private Polytechnic	0 (0)	196 (100)	5 (5)	15 (14)	90 (34)
Govt. Vocational Training School/ITI	1 (2)	195 (98)	17 (11)	48 (33)	111 (46)
Private Vocational Training School/ITI	1 (1)	195 (99)	0 (0)	3 (2)	15 (5)
Govt. Non Formal Training Centre	0 (0)	196 (100)	1 (1)	9 (5)	168 (86)
Private Non Formal Training Centre	0 (0)	196 (100)	4 (3)	3 (1)	11 (4)
Govt. School For Disabled	0 (0)	196 (100)	0 (0)	0 (0)	193 (98)
Private School For Disabled	0 (0)	196 (100)	0 (0)	0 (0)	3 (2)
Government Others	0 (0)	196 (100)	0 (0)	0 (0)	188 (98)
Private Others	0 (0)	196 (100)	0 (0)	0 (0)	8 (2)

Note : Distance A : Less than 5 km; B : Between 5-10 km; C : 10+ km.; Source : Data Analysis is based on 2011 Census.

DISCLAIMER

The Terms of Use and Disclaimer of Datanet India Private Limited (hereinafter referred to as "Datanet") for use of this analysis report of **Samrala Assembly Constituency (Samrala Vidhan Sabha)** :-

1. **Assembly Factbook™** is a Registered Trade Mark owned by Datanet.
2. All the maps are sketched and graphical representation only and have not been drawn to the scale and also not to represent the actual geographical area or boundary of the unit.
3. The data for the aforesaid analysis is based on authentic sources and has been culled from the various publications of Census, CSO and NSSO for district and block level data, various central and state government departments, Central & State Elections Commissions and the concerned Returning Officers' releases, Electoral Rolls, Election results and allied publications, internal assessment, surveys, estimates and analysis. Therefore, certain adjustment of data at micro level may have been done to arrive closer to the macro data.
4. Data have been provided on an "As Is" and "As AVAILABLE" basis
5. The colours shown in the maps or diagram and charts of a particular party, alliance or AC are indicative and do not represent them.
6. This publication which includes maps, sheets, graphs and data would be the property under copyright of Datanet only. The user may use these for its internal study, analysis and research purposes. It's public display, re-selling or any commercial uses by the user are not allowed.
7. Datanet has taken due care and caution in compilation and processing of data and allied information, but does not guarantee the accuracy, adequacy or completeness of any information/analysis and will be not responsible for any errors or omissions or for the results obtained from the use of such information/analysis.
8. All the contents for the publication have been culled from various authentic sources and Datanet reasonably believes such sources to be reliable, but does not make any representations, express or implied as to the accuracy or fitness of use of such information. The information or contents of the information/analysis do not constitute advice and should not be relied upon in making (or refraining from making) any decision. Any reliance placed upon the information provided by Datanet is the sole responsibility and strictly at the user's risk.
9. In no event will Datanet be liable for any damages (including, without limitation, damages for loss of business projects, or loss of profits) arising in contract, tort or otherwise from the use of or inability to use any of its contents, or from any action taken (or refrained from being taken) as a result of using the analysis or any of its contents. Datanet its directors, owners, editors, officials, employees, distributor and agents or any associate will not be liable for any errors in the information contained or any consequences arising from the use of the contents of the provided information/analysis.
10. If any provision of these terms and conditions is held invalid or illegal or unenforceable for any reason by any court of competent jurisdiction, such provision shall be severed and the remainder of provisions of the terms and conditions shall continue in full force and effect as if the Term of Use had been executed with the invalid, illegal or unenforceable provision eliminated.
11. If there are any discrepancies in the information provided, please bring it to attention of Datanet for suitable rectification measures.

**Buy Online This Complete Book At
Datanet India eBooks Store**

www.indiastatpublications.com

or go directly at

[http://www.indiastatpublications.com/
Assembly_factbook/Punjab/Fatehgarh_Sahib/Samrala](http://www.indiastatpublications.com/Assembly_factbook/Punjab/Fatehgarh_Sahib/Samrala)

 **indiastat**elections

