



Punjab

Assembly Factbook™

Abohar Assembly Constituency



Key Electoral Data of Abohar
Assembly Constituency (Vidhan Sabha)

Punjab

Assembly Factbook™

Abohar Assembly Constituency



Abohar Vidhan Sabha

Editor & Director

Dr. R.K. Thukral

Research Editor

Dr. Shafeeq Rahman

Compiled, Researched and Published by Datanet India Pvt. Ltd.

D-100, 1st Floor,

Okhla Industrial Area, Phase-I,

New Delhi- 110020.

Ph.: 91-11- 43580781-84

Email : support@indiastatpublications.com

Website : www.indiastatelections.com

Online Book Store :

www.indiastatpublications.com

Report No. : AFB/PB-081-0123

ISBN : 978-93-5822-583-9

First Edition : January, 2018

Sixth Updated Edition : January, 2023

Price : Rs.11500/-

US\$ 310

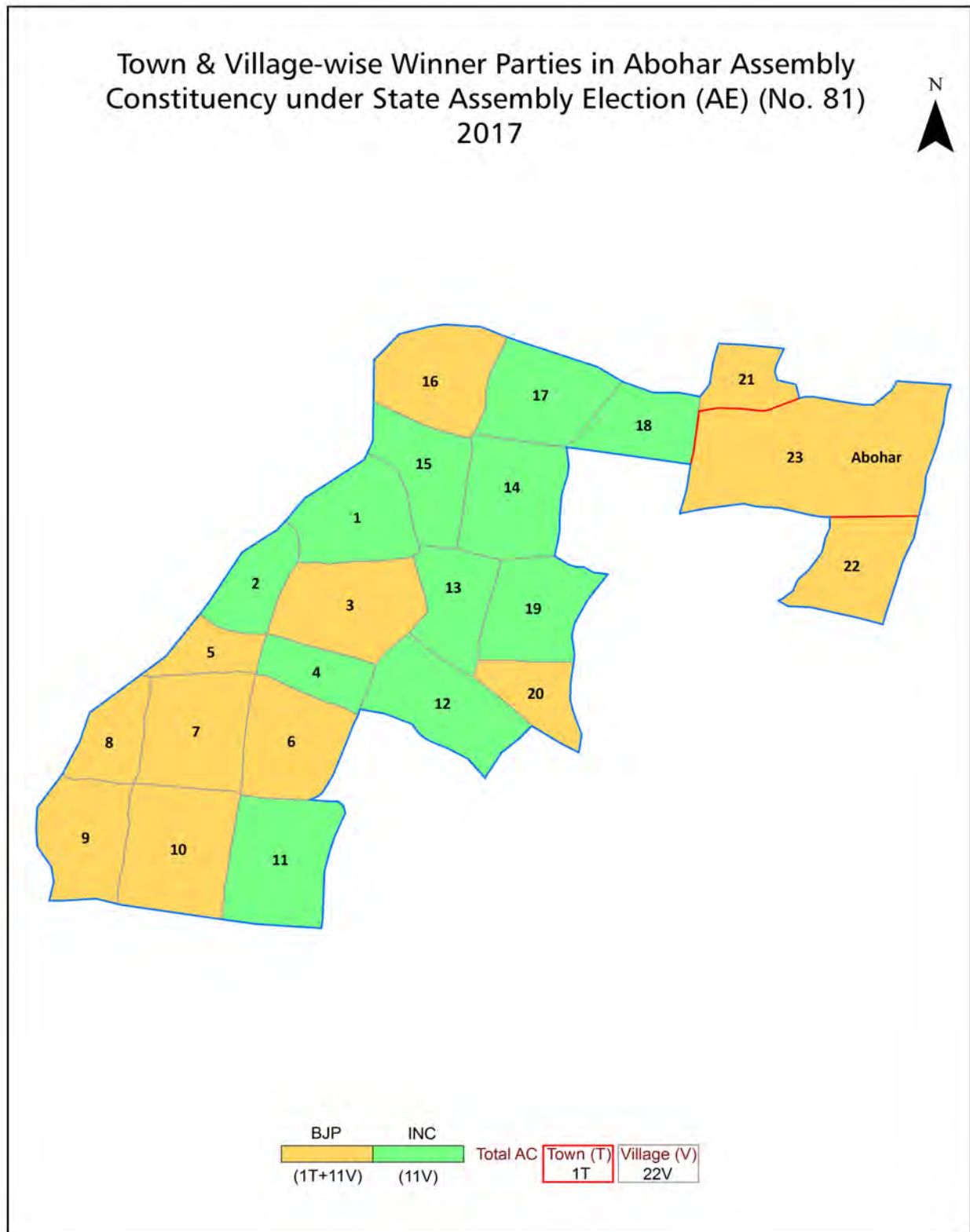
© **Datanet India Pvt. Ltd.**

All rights reserved. No part of this book may be reproduced, stored in a retrieval system or transmitted in any form or by any means, mechanical photocopying, photographing, scanning, recording or otherwise without the prior written permission of the publisher. Please refer to Disclaimer at page no. 150 for the use of this publication.

Printed in India

No.	Particulars	Page No.
	Introduction	
1	Assembly Constituency - (Vidhan Sabha) at a Glance Features of Assembly as per Delimitation Commission of India (2008)	1-2
	Location and Political Maps	
2	Location Map Boundaries of Assembly Constituency - (Vidhan Sabha) in District Boundaries of Assembly Constituency under Parliamentary Constituency - (Lok Sabha) Town & Village-wise Winner Parties- 2022, 2017, 2014, 2012 and 2009	3-10
	Administrative Setup (2011)	
3	District Sub-district Towns Villages Inhabited Villages Uninhabited Villages Village Panchayat Intermediate Panchayat	11-12
	Demographics (2011)	
4	Population Households Rural/Urban Population Towns and Villages by Population Size Sex Ratio (Total & 0-6 Years) Religious Population Social Population Literacy Rate	13-14
	Electoral Features	
5	Important Dates of Last Elections Held Electors by Gender Service Electors Voters Voters Turnout Polling Stations & Average Number of Electors per Polling Station Electors by Age Group Present Elected Representatives	15-20
	Historical Summary Election Results	
6	Vote Share of Major Parties Winning Margin (Number & Percentage) Polarity of Parties Summary Result of Assembly Segment of Parliamentary Elections 2019, 2014, 2009, 2004 and 1999 Summary Result of Assembly Elections 2022, 2017, 2012, 2007, 2002, 1997, 1992, 1985, 1980, 1977, 1972, 1969, 1967, 1962, 1957 and 1952	21-45
	Polling Station Level Election Results	
7	Name and Number of Polling Station 2022, 2017, 2014, 2012 and 2009 Polling Station-wise Electors, Voters & Voters Turnout 2022, 2017, 2014, 2012 and 2009 Polling Station wise Elections Results 2022, 2017, 2014, 2012 and 2009	46-131
8	Panchayat Election Results Panchayat Result 2013	132-131
	Share of Assembly Constituency	
9	Share of Assembly Constituency - (Vidhan Sabha) in State, District and Parliamentary Constituency - (Lok Sabha)	132
	Socio-Economic Amenities (2011)	
10	Access to Administrative Units Agricultural, Manufacturing and Industrial Commodities Demographic Indicators Education Health & Manpower Drinking Water Supply Sanitation Entertainment and Receptions Infrastructure Power Food Allocation Distribution and Marketing of Agriculture Commodities Infrastructure Transport and Road Infrastructure Communication Banking and Financial Services Land Use Irrigation Source	134-148
11	Abbreviation & Sources	149
12	Disclaimer	150

Location & Political Map



Administrative Setup

List of Village Panchayat & Intermediate Panchayat (Block) Name- 2011

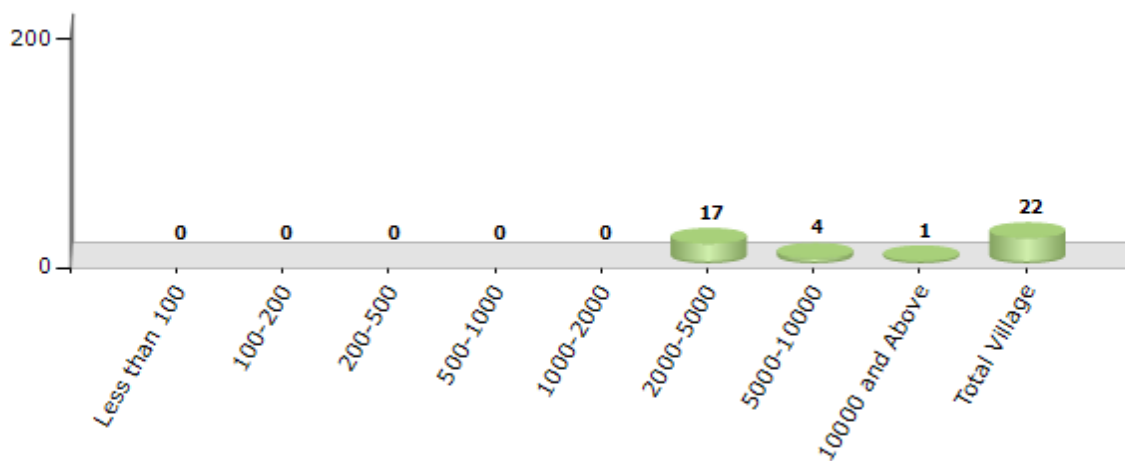
Village Name	Village Panchayat Name	Intermediate Panchayat Name
Abohar (Rural) (121)	Dhani Chirag, Dhani Karnail, Dhani Roor Singh, Dhani Latkan, Dhani Shaffi, Dhani Karaka Singh, Seed Farm Pacca, Seed Farm Kaccha	Abohar
Azimgarh (110)	Azimgarh, Dhani Bishesar Nath	Abohar
Bhanger Khera (97)	Bhanger Khera, Acchirki	Khuian Sarwar
Dalmir Khera (90)	Dalmir Khera	Khuian Sarwar
Danewala Satkosi (124)	Danewala Satkosi	Khuian Sarwar
Daulatpura (93)	Daulatpura	Khuian Sarwar
Diwan Khera(104)	Diwan Khera	Khuian Sarwar
Gidranwali (94)	Gidranwali	Khuian Sarwar
Gumjal (99)	Gumjal	Khuian Sarwar
Haripura (106)	Haripura	Khuian Sarwar
Jandwala Hanwanta (96)	Jandwala Hanwanta	Khuian Sarwar
Kaler Khera (100)	Kaler Khera	Khuian Sarwar
Khuian Sarwar (107)	Khuian Sarwar, Telupura	Khuian Sarwar
Killianwali (122)	Killianwali	Khuian Sarwar
Maujgarh (95)	Maujgarh	Khuian Sarwar
Paniwala Mahla (98)	Paniwala Mahla	Khuian Sarwar
Panjawa (103)	Panjawa	Khuian Sarwar
PanjKosi (123)	PanjKosi	Khuian Sarwar
Patti Billa (91)	Patti Billa	Khuian Sarwar
Sappanwali (92)	Sappanwali	Khuian Sarwar
Tutwala (102)	Tutwala	Khuian Sarwar
Usman Khera (101)	Usman Khera	Khuian Sarwar

Demographics

Number of Villages by Population Size - 2011

Less than 100	100-200	200-500	500-1000	1000-2000	2000-5000	5000-10000	10000 and Above	Total Village
0	0	0	0	0	17	4	1	22

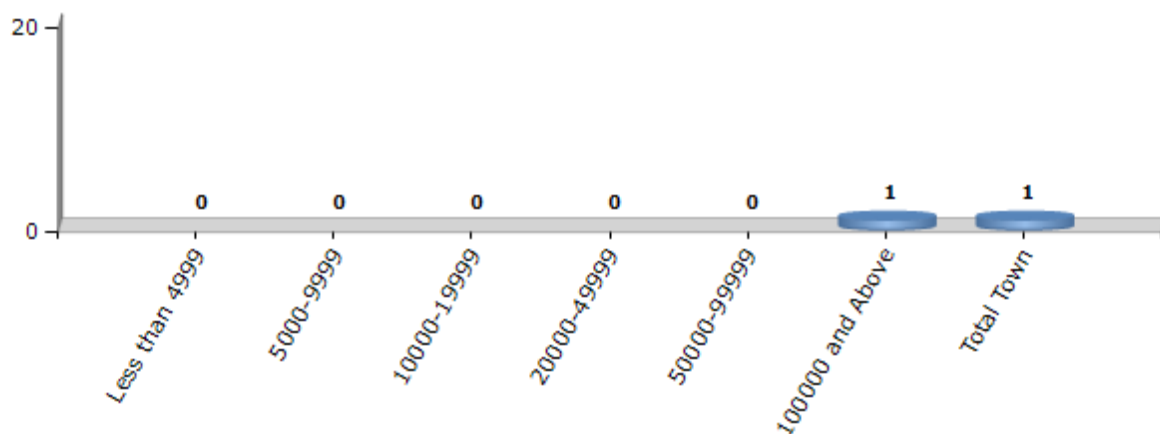
Number of Villages by Population Size - 2011



Number of Towns by Population Size - 2011

Less than 4999	5000-9999	10000-19999	20000-49999	50000-99999	100000 and Above	Total Town
0	0	0	0	0	1	1

Number of Towns by Population Size - 2011

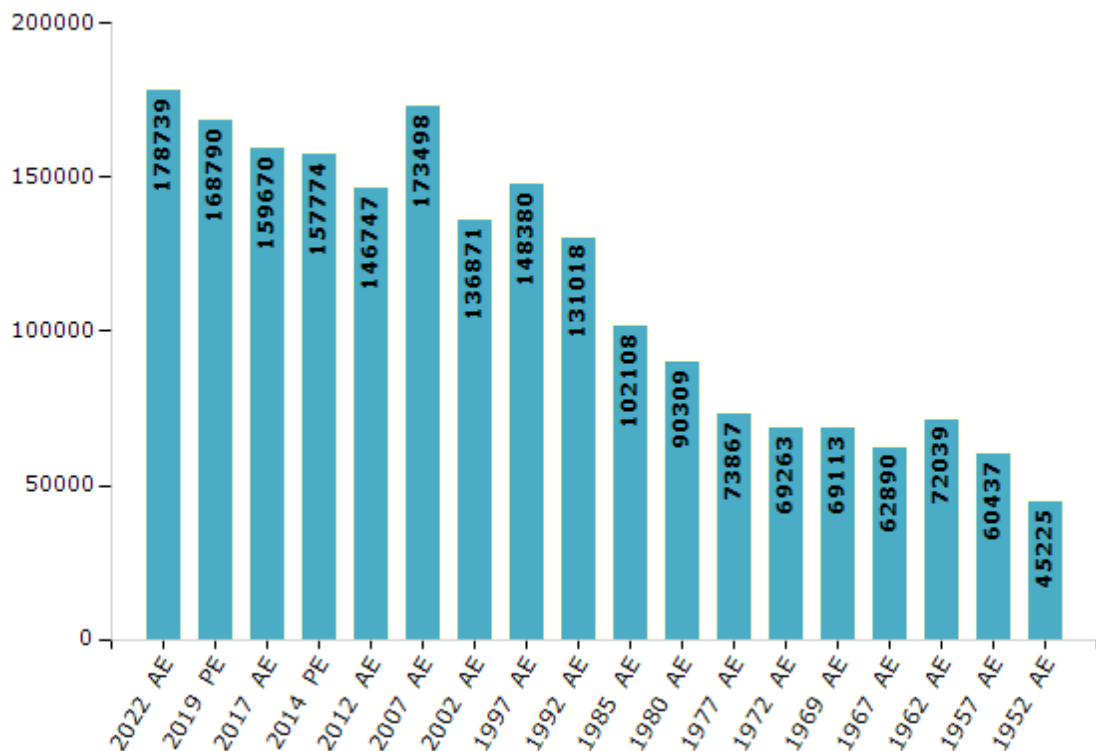


Electoral Features

Electors by Male & Female

Year	Male	Female	Others	Total	Year	Male	Female	Others	Total
2022 AE	95634	83100	5	178739	1992 AE	72508	58510	-	131018
2019 PE	90659	78125	6	168790	1985 AE	53188	48920	-	102108
2017 AE	85902	73758	10	159670	1980 AE	49193	41116	-	90309
2014 PE	84740	73029	5	157774	1977 AE	40302	33565	-	73867
2012 AE	79601	67146	0	146747	1972 AE	34649	34614	-	69263
2009 PE	-	-	-	-	1969 AE	38324	30789	-	69113
2007 AE	92165	81333	-	173498	1967 AE	-	-	-	62890
2004 PE	-	-	-	-	1962 AE	-	-	-	72039
2002 AE	73930	62941	-	136871	1957 AE	-	-	-	60437
1999 PE	-	-	-	-	1952 AE	-	-	-	45225
1997 AE	75825	72555	-	148380					

Number of Electors



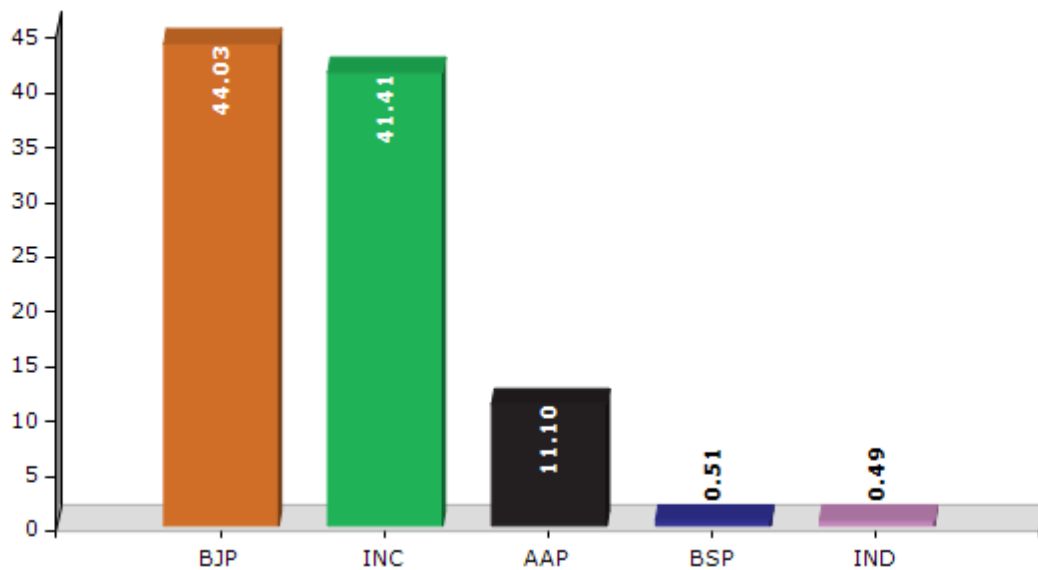
Note : AE : Assembly Election, PE : Assembly Segment of Parliamentary Election

Historical Summary Election Results

Summary Result of Assembly Election - 2017

Candidate Name	Party	Votes	Votes %
Arun Narang	BJP	55091	44.03
Sunil Jakhar	INC	51812	41.41
Atul Nagpal	AAP	13888	11.1
Prithi Raj	BSP	642	0.51
Nathu Ram	IND	614	0.49
Dilbag Singh	IND	550	0.44
Ram Kumar	RMPOI	414	0.33
Gurjant Singh	IND	335	0.27
Ashok Kumar	IND	298	0.24
Shiv Lal Doda	IND	165	0.13
Amit Doda	IND	108	0.09
	NOTA	1212	0.97

Votes Percentage of Top Parties - 2017



Polling Station Level Election Results

Number and Name of Polling Stations (PS) (2022)

Number of Polling Stations	Name of Polling Stations	Number of Polling Stations	Name of Polling Stations
1	Govt Ele School Seed Farm Kacha	22	Flower Valley Sr. Sec. School, Old Fazilka Road
2	Govt Ele School Seed Farm Kacha	23	Kendariya Vidaliya Military Cant. Abh
3	Govt Pri School Seed Farm Pacca	24	Shivalik High School Gobind Nagari
4	Govt Pri School Seed Farm Pacca	25	Shivalik High School Gobind Nagari
5	Govt Seed Farm Office Of Senior Assitant Room In New Block Seed Farm Pakka	26	Gurunank Av Sen.Sec School Abohar
6	Govt Seed Farm Office Of Director, In Old Block Seed Farm Pakka	27	Gurunank Av Sen.Sec School Abohar
7	Good Shepered School Sarabha Nagar	28	Gurunank Av Sen.Sec School Abohar
8	Govt. Primary School Ajit Nagar	29	Guru Nanak Av Public School Abohar
9	Bharam Rishi Mission Public School	30	Guru Nanak Av Public School Abohar
10	Bharam Rishi Mission Public School	31	Govt. Branch High. School Abohar
11	Genius International Scholl Old Fazilka Road Abohar	32	Govt. Branch High. School Abohar
12	Genius International Scholl Old Fazilka Road Abohar	33	Govt Primary School Near Branch School Abohar
13	Genius International Scholl Old Fazilka Road Abohar	34	Govt Primary School Near Branch School Abohar
14	Genius International Scholl Old Fazilka Road Abohar	35	Arya Putri Pathshala St.No. 12 Abh
15	Sarabh Hit Kari High School Abohar	36	Arya Putri Pathshala St.No. 12 Abh
16	Sarabh Hit Kari High School Abohar	37	Govt. Girls Sr.Sec. School Abohar
17	Govt Primary School Prem Nagar Abohar	38	Govt. Girls Sr.Sec. School Abohar
18	Guru Nank Khalsa Sr. Sec School	39	Singh Sabha Kanya Pathshala Abh
19	Guru Nank Khalsa Sr. Sec School	40	Singh Sabha Kanya Pathshala Abh
20	Flower Valley Sr. Sec. School, Old Fazilka Road	41	Govt Primary School Sukhera Basti
21	Flower Valley Sr. Sec. School, Old Fazilka Road	42	Govt Primary School Sukhera Basti

Contd....

Polling Station Level Election Results

Polling Station-wise Votes Secured by Overall Top Five Parties in Abohar Assembly in Assembly Election (AE) under Firozpur Parliamentary Constituency in Punjab (2022)

Number of Polling Station	Winner - Sandeep Jakhar (INC)	Runner-up - Kuldeep Kumar Alias Deep Kamboj (AAP)	3rd - Arun Narang (BJP)	4th - Mohinder Kumar Rinwa (SAD)	5th - Baljinder Singh (IND)	NOTA	Other	Total Votes Secured
36	170	102	77	16	0	1	2	368
37	254	180	137	33	0	1	2	607
38	157	143	176	33	1	3	0	513
39	258	227	109	16	1	4	4	619
40	314	215	148	27	0	4	1	709
41	258	242	105	35	0	4	4	648
42	271	261	119	18	2	3	3	677
43	222	254	93	42	2	0	6	619
44	231	268	102	27	8	2	2	640
45	209	231	109	19	1	2	4	575
46	246	287	142	50	1	4	3	733
47	202	370	57	115	22	3	14	783
48	168	288	59	142	8	0	7	672
49	186	268	29	87	14	3	9	596
50	204	321	80	125	11	4	7	752
51	206	290	66	91	8	2	2	665
52	229	331	71	61	6	3	12	713
53	229	255	111	22	6	4	5	632
54	231	182	154	29	1	6	2	605
55	199	187	116	32	1	1	0	536
56	279	272	104	42	1	1	1	700
57	290	278	78	36	3	2	5	692
58	296	285	81	67	16	8	4	757
59	224	292	82	45	4	3	3	653
60	373	265	71	53	7	6	5	780
61	300	305	67	59	10	5	8	754
62	193	383	123	143	8	7	19	876
63	177	311	77	59	4	6	8	642
64	159	292	97	26	1	1	6	582
65	120	342	52	32	5	4	5	560
66	218	325	127	87	6	5	3	771
67	133	235	34	63	3	0	4	472
68	184	179	36	28	3	1	4	435
69	285	146	127	61	1	3	1	624
70	228	164	94	35	2	3	1	527

Contd....

Polling Station Level Election Results

Winner, Runner-up and 3rd Party Position & Winning Margin According to Polling Stations in Abohar Assembly in Assembly Election (AE) under Firozpur Parliamentary Constituency in Punjab (2022)

Polling Station Number	Winner Party	Winner Votes (%)	Runner-up Party	Runner-up Votes (%)	Winning Margin Votes (%)	Third Party	Third Party Votes (%)	Other Votes (%)
71	INC	305 (41.16)	AAP	195 (26.32)	110 (14.84)	BJP	150 (20.24)	91 (12.28)
72	AAP	268 (39.07)	INC	229 (33.38)	39 (5.69)	BJP	113 (16.47)	76 (11.08)
73	INC	370 (41.39)	AAP	236 (26.4)	134 (14.99)	BJP	201 (22.48)	87 (9.73)
74	AAP	157 (37.92)	INC	147 (35.51)	10 (2.41)	BJP	60 (14.49)	50 (12.08)
75	AAP	310 (36.47)	INC	272 (32)	38 (4.47)	SAD	124 (14.59)	144 (16.94)
76	AAP	245 (35.46)	INC	195 (28.22)	50 (7.24)	BJP	140 (20.26)	111 (16.06)
77	AAP	280 (39.27)	INC	240 (33.66)	40 (5.61)	BJP	118 (16.55)	75 (10.52)
78	INC	295 (41.73)	AAP	227 (32.11)	68 (9.62)	BJP	101 (14.29)	84 (11.88)
79	AAP	362 (42.14)	INC	335 (39)	27 (3.14)	BJP	90 (10.48)	72 (8.38)
80	AAP	382 (47.99)	INC	223 (28.02)	159 (19.97)	SAD	97 (12.19)	94 (11.81)
81	INC	231 (37.93)	AAP	194 (31.86)	37 (6.07)	BJP	86 (14.12)	98 (16.09)
82	INC	226 (37.17)	AAP	193 (31.74)	33 (5.43)	BJP	91 (14.97)	98 (16.12)
83	INC	306 (45.81)	AAP	212 (31.74)	94 (14.07)	SAD	88 (13.17)	62 (9.28)
84	INC	339 (48.78)	AAP	236 (33.96)	103 (14.82)	BJP	85 (12.23)	35 (5.04)
85	INC	369 (49.13)	AAP	186 (24.77)	183 (24.36)	BJP	102 (13.58)	94 (12.52)
86	INC	284 (35.5)	AAP	279 (34.88)	5 (0.62)	BJP	162 (20.25)	75 (9.38)
87	INC	335 (41.31)	AAP	292 (36)	43 (5.31)	BJP	144 (17.76)	40 (4.93)
88	INC	340 (40.72)	AAP	250 (29.94)	90 (10.78)	BJP	154 (18.44)	91 (10.9)
89	INC	291 (30.83)	BJP	289 (30.61)	2 (0.22)	AAP	279 (29.56)	85 (9)
90	BJP	252 (30.14)	AAP	243 (29.07)	9 (1.07)	INC	227 (27.15)	114 (13.64)
91	AAP	300 (34.05)	INC	258 (29.28)	42 (4.77)	BJP	236 (26.79)	87 (9.88)
92	BJP	286 (39.45)	INC	204 (28.14)	82 (11.31)	AAP	153 (21.1)	82 (11.31)
93	BJP	260 (38.29)	INC	196 (28.87)	64 (9.42)	AAP	156 (22.97)	67 (9.87)
94	BJP	261 (36.25)	INC	196 (27.22)	65 (9.03)	AAP	195 (27.08)	68 (9.44)
95	INC	311 (38.88)	AAP	281 (35.13)	30 (3.75)	BJP	161 (20.13)	47 (5.88)
96	AAP	281 (39.14)	INC	280 (39)	1 (0.14)	BJP	112 (15.6)	45 (6.27)
97	AAP	306 (38.06)	INC	297 (36.94)	9 (1.12)	BJP	142 (17.66)	59 (7.34)
98	AAP	330 (41.67)	INC	236 (29.8)	94 (11.87)	BJP	128 (16.16)	98 (12.37)
99	INC	296 (38.05)	AAP	207 (26.61)	89 (11.44)	BJP	192 (24.68)	83 (10.67)
100	INC	265 (33.93)	AAP	225 (28.81)	40 (5.12)	BJP	223 (28.55)	68 (8.71)
101	AAP	238 (34.2)	INC	212 (30.46)	26 (3.74)	BJP	170 (24.43)	76 (10.92)
102	INC	199 (34.67)	AAP	185 (32.23)	14 (2.44)	BJP	152 (26.48)	38 (6.62)
103	AAP	311 (39.67)	INC	237 (30.23)	74 (9.44)	BJP	182 (23.21)	54 (6.89)
104	AAP	306 (38.54)	INC	266 (33.5)	40 (5.04)	BJP	131 (16.5)	91 (11.46)
105	INC	261 (29.29)	AAP	243 (27.27)	18 (2.02)	BJP	228 (25.59)	159 (17.85)

Contd....

Socio-Economic Amenities - Rural

Access to Education Facilities

Particulars	Number of Villages (% of Population)				
	Available	Not Available	If Not Available (Distance of Nearest Facility)		
			A	B	C
Govt. Primary School	22 (100)	0 (0)	0 (0)	0 (0)	0 (0)
Private Primary School	18 (85)	4 (15)	0 (0)	0 (0)	0 (0)
Govt. Middle School	22 (100)	0 (0)	0 (0)	0 (0)	0 (0)
Private Middle School	11 (47)	11 (53)	0 (0)	0 (0)	0 (0)
Govt. Secondary School	9 (54)	13 (46)	9 (33)	2 (6)	0 (0)
Private Secondary School	5 (23)	17 (77)	0 (0)	0 (0)	0 (0)
Govt. Senior Secondary School	7 (48)	15 (52)	8 (31)	4 (12)	2 (6)
Private Senior Secondary School	2 (9)	20 (91)	0 (0)	0 (0)	0 (0)
Govt. Arts and Science Degree College	0 (0)	22 (100)	3 (29)	1 (5)	12 (42)
Private Arts and Science Degree College	0 (0)	22 (100)	0 (0)	0 (0)	6 (24)
Govt. Engineering College	0 (0)	22 (100)	0 (0)	0 (0)	4 (16)
Private Engineering College	0 (0)	22 (100)	2 (24)	1 (5)	15 (55)
Govt. Medicine College	0 (0)	22 (100)	0 (0)	0 (0)	22 (100)
Private Medicine College	0 (0)	22 (100)	0 (0)	0 (0)	0 (0)
Govt. Management Institute	0 (0)	22 (100)	0 (0)	0 (0)	2 (7)
Private Management Institute	0 (0)	22 (100)	2 (24)	0 (0)	18 (68)
Govt. Polytechnic	0 (0)	22 (100)	0 (0)	1 (5)	13 (46)
Private Polytechnic	0 (0)	22 (100)	2 (24)	0 (0)	6 (25)
Govt. Vocational Training School/ITI	0 (0)	22 (100)	1 (19)	1 (5)	14 (51)
Private Vocational Training School/ITI	0 (0)	22 (100)	1 (5)	2 (11)	3 (9)
Govt. Non Formal Training Centre	0 (0)	22 (100)	2 (24)	1 (5)	19 (71)
Private Non Formal Training Centre	0 (0)	22 (100)	0 (0)	0 (0)	0 (0)
Govt. School For Disabled	0 (0)	22 (100)	2 (24)	1 (5)	19 (71)
Private School For Disabled	0 (0)	22 (100)	0 (0)	0 (0)	0 (0)
Government Others	0 (0)	22 (100)	0 (0)	0 (0)	2 (8)
Private Others	0 (0)	22 (100)	2 (24)	1 (5)	17 (63)

Note : Distance A : Less than 5 km; B : Between 5-10 km; C : 10+ km.; Source : Data Analysis is based on 2011 Census.

DISCLAIMER

The Terms of Use and Disclaimer of Datanet India Private Limited (hereinafter referred to as "Datanet") for use of this analysis report of **Abohar Assembly Constituency (Abohar Vidhan Sabha)** :-

1. **Assembly Factbook™** is a Registered Trade Mark owned by Datanet.
2. All the maps are sketched and graphical representation only and have not been drawn to the scale and also not to represent the actual geographical area or boundary of the unit.
3. The data for the aforesaid analysis is based on authentic sources and has been culled from the various publications of Census, CSO and NSSO for district and block level data, various central and state government departments, Central & State Elections Commissions and the concerned Returning Officers' releases, Electoral Rolls, Election results and allied publications, internal assessment, surveys, estimates and analysis. Therefore, certain adjustment of data at micro level may have been done to arrive closer to the macro data.
4. Data have been provided on an "As Is" and "As AVAILABLE" basis
5. The colours shown in the maps or diagram and charts of a particular party, alliance or AC are indicative and do not represent them.
6. This publication which includes maps, sheets, graphs and data would be the property under copyright of Datanet only. The user may use these for its internal study, analysis and research purposes. It's public display, re-selling or any commercial uses by the user are not allowed.
7. Datanet has taken due care and caution in compilation and processing of data and allied information, but does not guarantee the accuracy, adequacy or completeness of any information/analysis and will be not responsible for any errors or omissions or for the results obtained from the use of such information/analysis.
8. All the contents for the publication have been culled from various authentic sources and Datanet reasonably believes such sources to be reliable, but does not make any representations, express or implied as to the accuracy or fitness of use of such information. The information or contents of the information/analysis do not constitute advice and should not be relied upon in making (or refraining from making) any decision. Any reliance placed upon the information provided by Datanet is the sole responsibility and strictly at the user's risk.
9. In no event will Datanet be liable for any damages (including, without limitation, damages for loss of business projects, or loss of profits) arising in contract, tort or otherwise from the use of or inability to use any of its contents, or from any action taken (or refrained from being taken) as a result of using the analysis or any of its contents. Datanet its directors, owners, editors, officials, employees, distributor and agents or any associate will not be liable for any errors in the information contained or any consequences arising from the use of the contents of the provided information/analysis.
10. If any provision of these terms and conditions is held invalid or illegal or unenforceable for any reason by any court of competent jurisdiction, such provision shall be severed and the remainder of provisions of the terms and conditions shall continue in full force and effect as if the Term of Use had been executed with the invalid, illegal or unenforceable provision eliminated.
11. If there are any discrepancies in the information provided, please bring it to attention of Datanet for suitable rectification measures.

Buy Online This Complete Book At
Datanet India eBooks Store

www.indiastatpublications.com

or go directly at

[http://www.indiastatpublications.com/
Assembly_factbook/Punjab/Firozpur/Abohar](http://www.indiastatpublications.com/Assembly_factbook/Punjab/Firozpur/Abohar)

 **indiastat**elections

ISBN : 978-93-5822-583-9



9 789358 225839