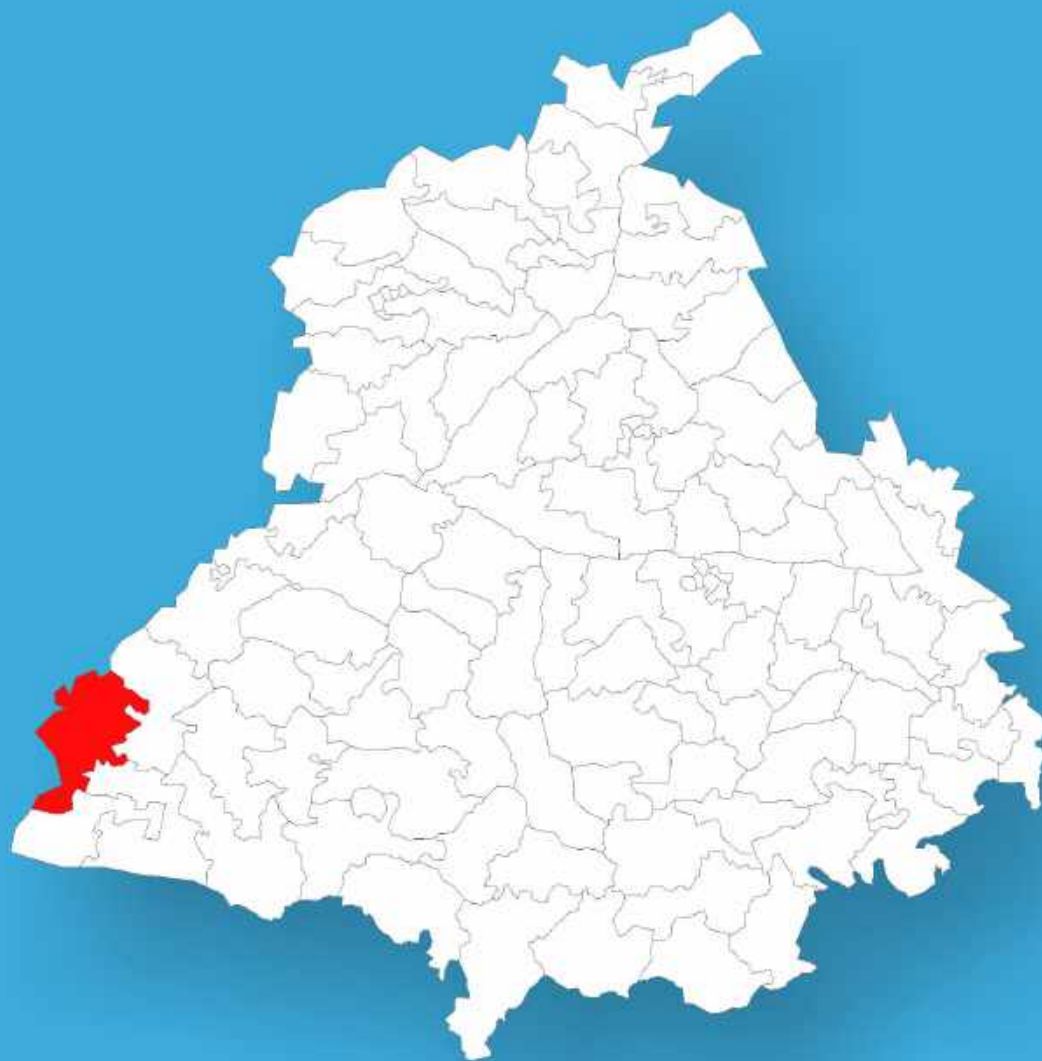




Punjab

Assembly Factbook™

Fazilka Assembly Constituency



Key Electoral Data of Fazilka
Assembly Constituency (Vidhan Sabha)

Punjab

Assembly Factbook™

Fazilka Assembly Constituency



Fazilka Vidhan Sabha

Editor & Director

Dr. R.K. Thukral

Research Editor

Dr. Shafeeq Rahman

Compiled, Researched and Published by Datanet India Pvt. Ltd.

D-100, 1st Floor,

Okhla Industrial Area, Phase-I,

New Delhi- 110020.

Ph.: 91-11- 43580781-84

Email : support@indiastatpublications.com

Website : www.indiastatelections.com

Online Book Store :

www.indiastatpublications.com

Report No. : AFB/PB-080-0125

ISBN : 978-93-5822-580-8

First Edition : January, 2018

Eighth Updated Edition : January, 2025

Price : Rs.11500/-

US\$ 310

© **Datanet India Pvt. Ltd.**

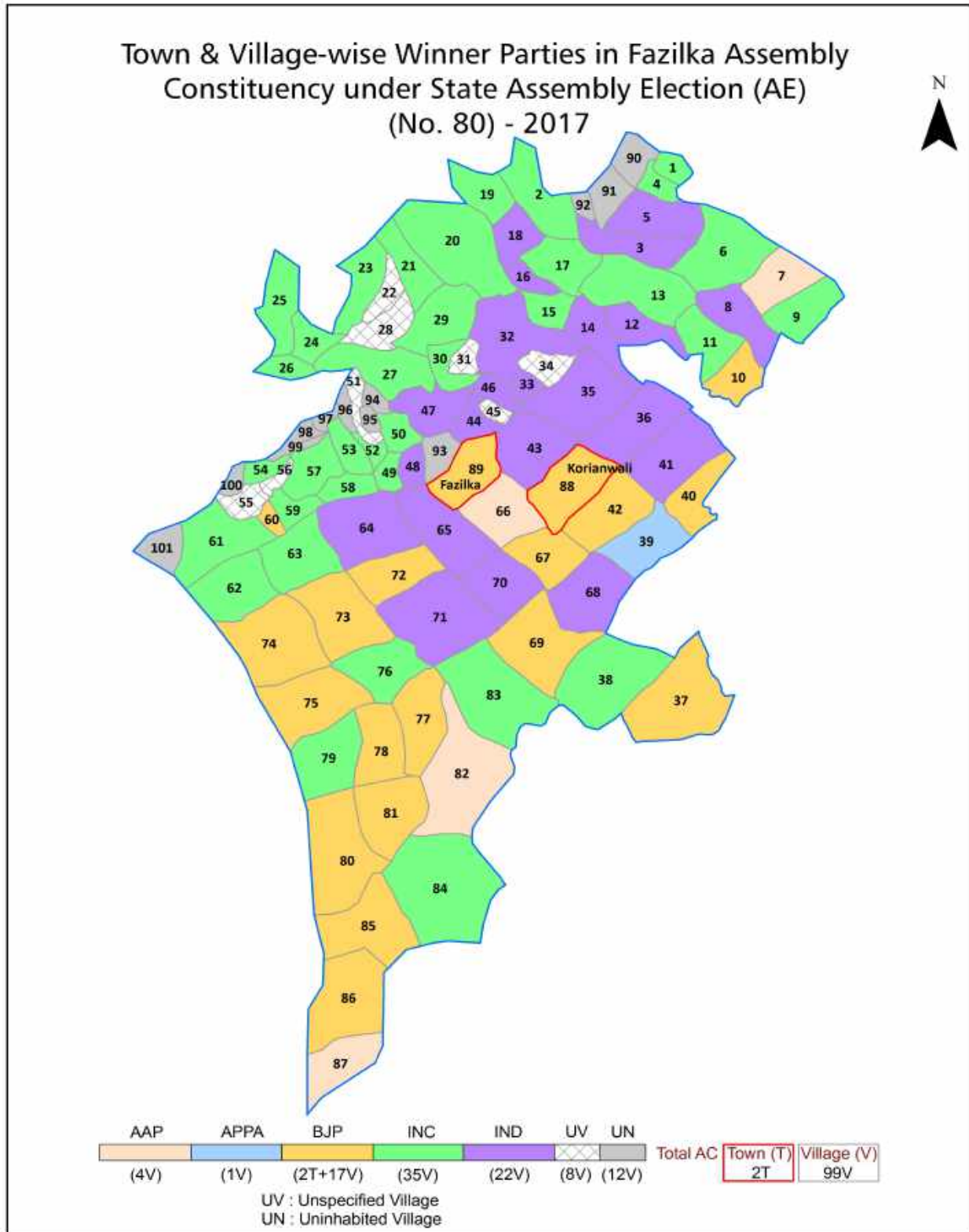
All rights reserved. No part of this book may be reproduced, stored in a retrieval system or transmitted in any form or by any means, mechanical photocopying, photographing, scanning, recording or otherwise without the prior written permission of the publisher. Please refer to Disclaimer at page no. 189 for the use of this publication.

Printed in India

Contents

No.	Particulars	Page No.
	Introduction	
1	Assembly Constituency - (Vidhan Sabha) at a Glance Features of Assembly as per Delimitation Commission of India (2008)	1-2
	Location and Political Maps	
2	Location Map Boundaries of Assembly Constituency - (Vidhan Sabha) in District Boundaries of Assembly Constituency under Parliamentary Constituency - (Lok Sabha) Town & Village-wise Winner Parties- 2024, 2022, 2019, 2017, 2014, 2012 and 2009	3-11
	Administrative Setup (2011)	
3	District Sub-district Towns Villages Inhabited Villages Uninhabited Villages Village Panchayat Intermediate Panchayat	12-17
	Demographics (2011)	
4	Population Households Rural/Urban Population Towns and Villages by Population Size Sex Ratio (Total & 0-6 Years) Religious Population Social Population Literacy Rate	18-19
	Electoral Features	
5	Important Dates of Last Elections Held Electors by Gender Service Electors Voters Voters Turnout Polling Stations & Average Number of Electors per Polling Station Electors by Age Group Present Elected Representatives	20-25
	Historical Summary Election Results	
6	Vote Share of Major Parties Winning Margin (Number & Percentage) Polarity of Parties Summary Result of Assembly Segment of Parliamentary Elections 2024, 2019, 2014, 2009, 2004 and 1999 Summary Result of Assembly Elections 2022, 2017, 2012, 2007, 2002, 1997, 1992, 1985, 1980, 1977, 1972, 1969, 1967, 1962, 1957 and 1952	26-50
	Polling Station Level Election Results	
7	Name and Number of Polling Station 2024, 2022, 2019, 2017, 2014, 2012 and 2009 Polling Station-wise Electors, Voters & Voters Turnout 2024, 2022, 2019, 2017, 2014, 2012 and 2009 Polling Station wise Elections Results 2024, 2022, 2019, 2017, 2014, 2012 and 2009	51-170
8	Panchayat Election Results Panchayat Result 2013	171-170
	Share of Assembly Constituency	
9	Share of Assembly Constituency - (Vidhan Sabha) in State, District and Parliamentary Constituency - (Lok Sabha)	171
	Socio-Economic Amenities (2011)	
10	Access to Administrative Units Agricultural, Manufacturing and Industrial Commodities Demographic Indicators Education Health & Manpower Drinking Water Supply Sanitation Entertainment and Recreations Infrastructure Power Food Allocation Distribution and Marketing of Agriculture Commodities Infrastructure Transport and Road Infrastructure Communication Banking and Financial Services Land Use Irrigation Source	173-187
11	Abbreviation & Sources	188
12	Disclaimer	189

Location & Political Map



Administrative Setup

List of Village Panchayat & Intermediate Panchayat (Block) Name- 2011

Village Name	Village Panchayat Name	Intermediate Panchayat Name
Abhun (231)	Abhun	Fazilka
Ahal Bodla (222)	Ahal Bodla	Fazilka
Alam Shah (288)	Alam Shah	Fazilka
Asafwala (272)	Asafwala	Fazilka
Awa Urf Waryampura (289)	Awa Urf Waryampura	Fazilka
Badha (291)	Badha	Fazilka
Bakainwala (125)	Bakainwala	Khuiian Sarwar
Bakhu Shah (282)	Bakhu Shah	Fazilka
Bandiwala (258)	Banddiwala	Khuiian Sarwar
Banwala Hanwanta (244)	Banwala	Fazilka
Bareka (254)	Bareka	Khuiian Sarwar
Beganwali (240)	Beganwali	Fazilka
Behak Hasta Uttar (307)	Behak Hasta Uttar	Jalalabad
Behak Khas (306)	Behak Khas	Fazilka
Bodiwala Pitha (142)	Bodiwala	Khuiian Sarwar
Chak Rohela (321)	Rohela Tajeke	Fazilka
Choharianwali (236)	Choharianwali	Fazilka
Choochwala Chishti (263)	Choochwala Chisti	Fazilka
Deepulana (223)	Deepulana	Fazilka
Dona Sakandri (320)	Muazzam	Fazilka
Gagan Ke (295)	Gagan Ke	Fazilka
Ganjuana (296)	Ganjuana	Fazilka
Gharumi (271)	Gharumi	Fazilka
Ghurka (314)	Ghurka	Fazilka
Gulam Rasul (305)	Gulam Rasul	Fazilka
Hasta Kalan (298)	Hasta Kalan	Fazilka
Hauj Alias Gander (219)	Hauj Gandar	Jalalabad
Hiranwali (242)	Hirawali	Fazilka
Jamal Ke (310)	Jamal Ke	Jalalabad

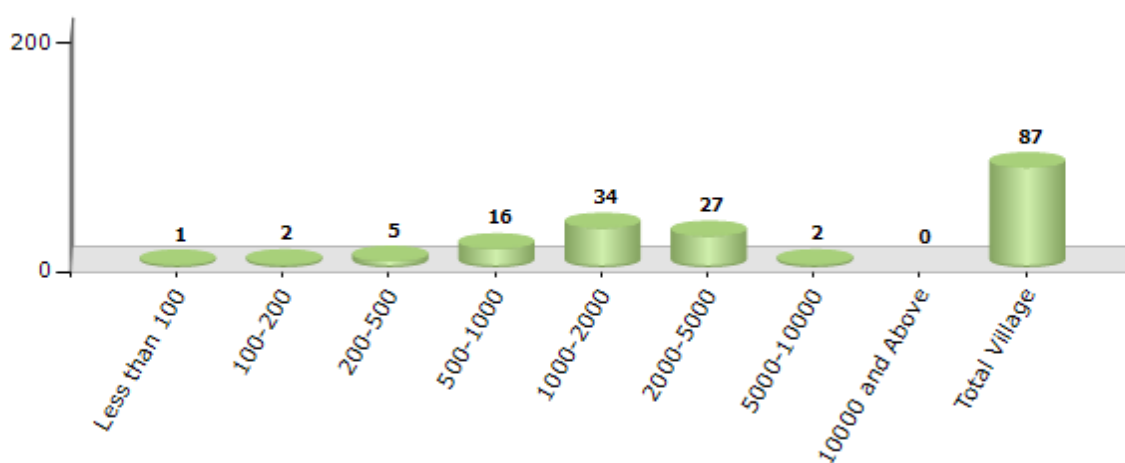
Contd....

Demographics

Number of Villages by Population Size - 2011

Less than 100	100-200	200-500	500-1000	1000-2000	2000-5000	5000-10000	10000 and Above	Total Village
1	2	5	16	34	27	2	0	87

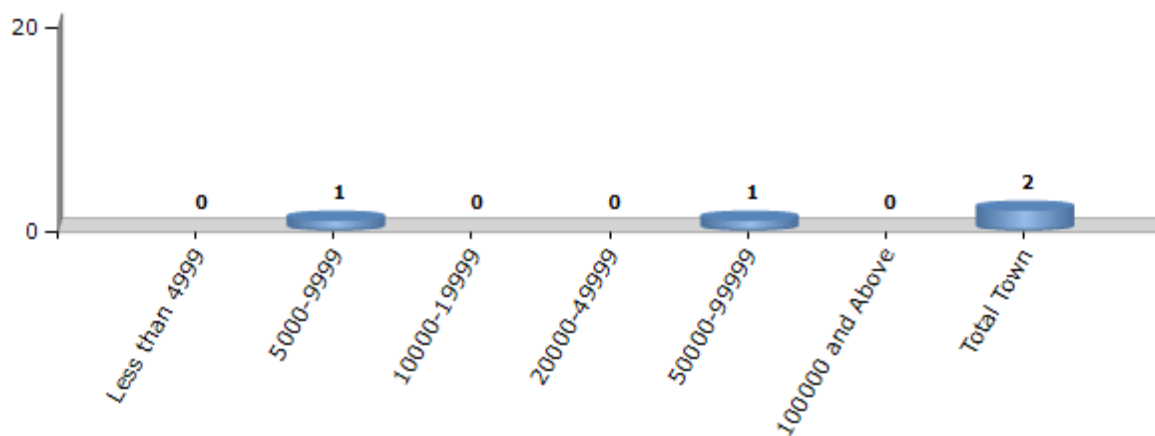
Number of Villages by Population Size - 2011



Number of Towns by Population Size - 2011

Less than 4999	5000-9999	10000-19999	20000-49999	50000-99999	100000 and Above	Total Town
0	1	0	0	1	0	2

Number of Towns by Population Size - 2011

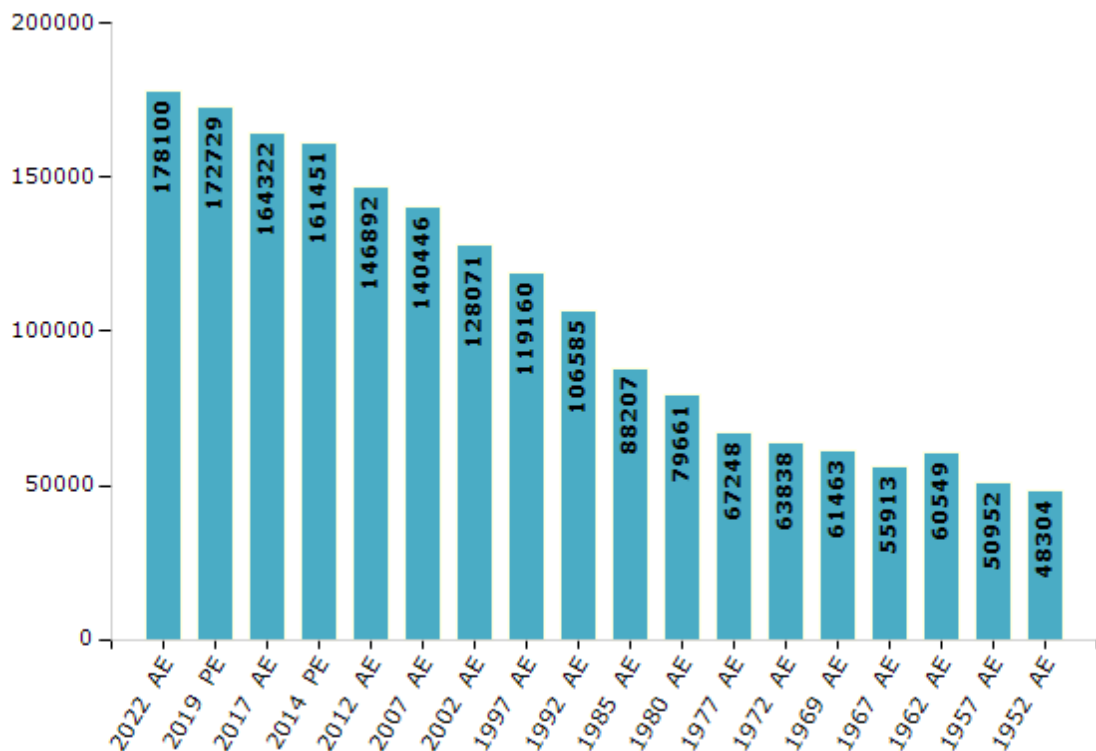


Electoral Features

Electors by Male & Female

Year	Male	Female	Others	Total	Year	Male	Female	Others	Total
2022 AE	93384	84709	7	178100	1992 AE	58226	48359	-	106585
2019 PE	91103	81624	2	172729	1985 AE	45760	42447	-	88207
2017 AE	86944	77376	2	164322	1980 AE	41839	37822	-	79661
2014 PE	85130	76320	1	161451	1977 AE	37169	30079	-	67248
2012 AE	77938	68954	0	146892	1972 AE	32174	31664	-	63838
2009 PE	-	-	-	-	1969 AE	33200	28263	-	61463
2007 AE	73497	66949	-	140446	1967 AE	-	-	-	55913
2004 PE	-	-	-	-	1962 AE	-	-	-	60549
2002 AE	67493	60578	-	128071	1957 AE	-	-	-	50952
1999 PE	-	-	-	-	1952 AE	-	-	-	48304
1997 AE	63679	55481	-	119160					

Number of Electors



Note : AE : Assembly Election, PE : Assembly Segment of Parliamentary Election

Historical Summary Election Results

Summary Result of Assembly Election - 2017

Candidate Name	Party	Votes	Votes %
Davinder Singh Ghubaya	INC	39276	27.45
Surjit Kumar Jyani	BJP	39011	27.27
Rajdeep Kaur	IND	38135	26.65
Samarbir Singh Sidhu	AAP	16404	11.47
Kirti Choudhary	APPA	3892	2.72
Ramesh Kataria	IND	2321	1.62
Vinod Kumar	IND	639	0.45
Harjeet Singh	BSP	630	0.44
Naginder Singh	IND	511	0.36
Rachna Kataria	IND	383	0.27
Surya Prakash	IND	344	0.24
Gurjinder Singh	IKL	290	0.2
Makhan Singh	SAD(M)	227	0.16
Arun	IND	189	0.13
Kashmir Singh	IND	152	0.11
	NOTA	669	0.47

Polling Station Level Election Results

Number and Name of Polling Stations (PS) (2022)

Number of Polling Stations	Name of Polling Stations	Number of Polling Stations	Name of Polling Stations
1	Government Primary School, Muhar Jamsher	22	Govt.Sen.Sec School Hasta Kalan
2	Govt.Ele.School Muhar Khiwa	23	Govt. Pri.School, Nwa Hasta-2
3	Govt.Ele.School Muhar Khiwa	24	Govt.Sec.Sen. School Jhangar Bhaini
4	Govt Primary School, Naki-Ke-Muharsona	25	Govt.Primary.School,Rete Wali Bhaini
5	Govt.Ele.School Mauzam	26	Govt. Primary School, Dhani Sadda Singh
6	Govt.Ele.School Mauzam	27	Govt. Prim. School Walley Shah Hithar
7	Govt. High School, Mouzam	28	Govt. Primary School, Valle Shah Utarh
8	Govt Elementry School, Salemshah	29	Govt. Primary School, Valle Shah Utarh
9	Govt Elementry School, Salemshah	30	Govt.Primary.School Gulam Rasul
10	Govt. Ele.School,Nva Salem Shah	31	Govt. Primary School, Dhani Mohna Ram
11	Govt. Ele.School,Nva Salem Shah	32	Govt.Ele.School Ghurka
12	Govt.Ele.School, Ganjuana	33	Govt. Primary School, Guddar Bhaini
13	Govt.Ele.School, Ganjuana	34	Govt.Pri. School, Behak Hasta Utarh
14	Govt. Primary School Shamshabad	35	Govt Prim. School Jhugey Lal Singh
15	Govt.Ele.School Shikarpur Urf Kawanwali	36	Govt.Sr. Sec. School Ladhuka
16	Govt.Ele.School Mahatam Nagar	37	Govt. Primary School, Ladhuka
17	Govt.Ele.School Mahatam Nagar	38	Govt. Primary School, Ladhuka
18	Govt. Pri.School, Dhani Partap Singh	39	Govt.Ele.School Lakhe Ke Uttar
19	Govt.Ele.School Ruhela Taijey Ka	40	Govt.Ele.School Lakhe Ke Uttar
20	Govt.Ele.School Ruhela Taijey Ka	41	Govt.Ele.School Jamaal Ke
21	Govt.Sen.Sec School Hasta Kalan	42	Govt.Primary.School,Basti Chandigarh

Contd....

Polling Station Level Election Results

Polling Station-wise Votes Secured by Overall Top Five Parties in Fazilka Assembly in Assembly Election (AE) under Firozpur Parliamentary Constituency in Punjab (2022)

Number of Polling Station	Winner - Narinder Pal Singh Sawna (AAP)	Runner-up - Surjit Kumar Jyani (BJP)	3rd - Davinder Singh Ghubaya (INC)	4th - Hans Raj Josan (SAD)	5th - Naginder Singh (IND)	NOTA	Other	Total Votes Secured
36	645	69	50	74	2	1	10	851
37	737	39	67	91	7	2	16	959
38	579	94	119	92	5	5	11	905
39	376	38	114	24	0	0	5	557
40	330	53	185	22	0	2	5	597
41	195	51	78	78	0	0	2	404
42	215	301	51	70	3	5	9	654
43	426	167	106	63	2	4	7	775
44	428	202	108	79	1	4	17	839
45	406	155	85	84	0	6	6	742
46	658	102	114	57	5	4	16	956
47	544	52	62	41	6	3	29	737
48	370	17	66	91	1	2	10	557
49	391	30	50	59	4	4	10	548
50	330	126	128	102	0	1	57	744
51	412	32	219	259	3	2	37	964
52	357	67	205	216	3	6	23	877
53	424	199	259	15	1	0	18	916
54	247	45	133	116	0	2	36	579
55	452	52	292	42	2	0	5	845
56	461	65	328	57	4	1	12	928
57	257	107	180	144	4	6	12	710
58	330	23	166	79	2	0	12	612
59	365	52	147	41	8	4	9	626
60	316	21	111	32	1	1	11	493
61	300	25	100	56	2	0	9	492
62	307	40	18	104	3	0	0	472
63	559	91	178	124	6	0	15	973
64	318	59	518	66	2	1	21	985
65	239	108	96	49	3	4	5	504
66	276	77	269	36	2	5	9	674
67	494	59	155	129	4	4	21	866
68	330	36	112	61	3	3	10	555
69	289	24	109	124	1	1	3	551
70	229	33	199	67	2	0	7	537

Contd....

Polling Station Level Election Results

Winner, Runner-up and 3rd Party Position & Winning Margin According to Polling Stations in Fazilka Assembly in Assembly Election (AE) under Firozpur Parliamentary Constituency in Punjab (2022)

Polling Station Number	Winner Party	Winner Votes (%)	Runner-up Party	Runner-up Votes (%)	Winning Margin Votes (%)	Third Party	Third Party Votes (%)	Other Votes (%)
71	AAP	270 (49.91)	SAD	125 (23.11)	145 (26.8)	INC	90 (16.64)	56 (10.35)
72	AAP	246 (48.71)	SAD	99 (19.6)	147 (29.11)	BJP	82 (16.24)	78 (15.45)
73	AAP	323 (60.71)	BJP	96 (18.05)	227 (42.66)	SAD	59 (11.09)	54 (10.15)
74	AAP	377 (55.12)	INC	130 (19.01)	247 (36.11)	BJP	100 (14.62)	77 (11.26)
75	AAP	208 (40.94)	BJP	194 (38.19)	14 (2.75)	SAD	43 (8.46)	63 (12.4)
76	AAP	228 (49.46)	BJP	98 (21.26)	130 (28.2)	SAD	60 (13.02)	75 (16.27)
77	AAP	398 (63.88)	SAD	83 (13.32)	315 (50.56)	INC	68 (10.91)	74 (11.88)
78	AAP	313 (55.2)	INC	124 (21.87)	189 (33.33)	SAD	65 (11.46)	65 (11.46)
79	AAP	340 (55.83)	SAD	113 (18.56)	227 (37.27)	BJP	94 (15.44)	62 (10.18)
80	AAP	299 (48.3)	BJP	109 (17.61)	190 (30.69)	INC	104 (16.8)	107 (17.29)
81	AAP	292 (48.5)	BJP	103 (17.11)	189 (31.39)	SAD	96 (15.95)	111 (18.44)
82	AAP	97 (29.31)	BJP	88 (26.59)	9 (2.72)	INC	88 (26.59)	58 (17.52)
83	BJP	342 (51.04)	AAP	203 (30.3)	139 (20.74)	INC	106 (15.82)	19 (2.84)
84	BJP	240 (38.16)	AAP	218 (34.66)	22 (3.5)	INC	91 (14.47)	80 (12.72)
85	BJP	139 (44.41)	SAD	74 (23.64)	65 (20.77)	AAP	56 (17.89)	44 (14.06)
86	BJP	201 (36.35)	AAP	166 (30.02)	35 (6.33)	INC	139 (25.14)	47 (8.5)
87	AAP	394 (52.6)	BJP	183 (24.43)	211 (28.17)	INC	95 (12.68)	77 (10.28)
88	BJP	185 (36.71)	AAP	158 (31.35)	27 (5.36)	SAD	86 (17.06)	75 (14.88)
89	BJP	230 (41.07)	AAP	154 (27.5)	76 (13.57)	INC	116 (20.71)	60 (10.71)
90	BJP	228 (33.98)	INC	195 (29.06)	33 (4.92)	AAP	136 (20.27)	112 (16.69)
91	AAP	439 (49.22)	BJP	307 (34.42)	132 (14.8)	INC	71 (7.96)	75 (8.41)
92	AAP	315 (49.22)	BJP	157 (24.53)	158 (24.69)	INC	116 (18.13)	52 (8.13)
93	AAP	352 (53.41)	INC	177 (26.86)	175 (26.55)	BJP	78 (11.84)	52 (7.89)
94	BJP	307 (41.54)	AAP	286 (38.7)	21 (2.84)	INC	88 (11.91)	58 (7.85)
95	AAP	463 (50)	BJP	274 (29.59)	189 (20.41)	SAD	83 (8.96)	106 (11.45)
96	AAP	204 (40.48)	BJP	169 (33.53)	35 (6.95)	INC	90 (17.86)	41 (8.13)
97	AAP	179 (46.86)	BJP	128 (33.51)	51 (13.35)	INC	54 (14.14)	21 (5.5)
98	BJP	272 (46.98)	AAP	219 (37.82)	53 (9.16)	SAD	51 (8.81)	37 (6.39)
99	BJP	257 (43.93)	AAP	249 (42.56)	8 (1.37)	INC	45 (7.69)	34 (5.81)
100	AAP	337 (50.15)	BJP	211 (31.4)	126 (18.75)	INC	70 (10.42)	54 (8.04)
101	AAP	315 (40.38)	BJP	279 (35.77)	36 (4.61)	INC	103 (13.21)	83 (10.64)
102	AAP	260 (45.45)	BJP	164 (28.67)	96 (16.78)	INC	95 (16.61)	53 (9.27)
103	AAP	351 (49.23)	BJP	189 (26.51)	162 (22.72)	INC	127 (17.81)	46 (6.45)
104	AAP	411 (44.87)	BJP	306 (33.41)	105 (11.46)	INC	87 (9.5)	112 (12.23)
105	AAP	418 (52.58)	BJP	256 (32.2)	162 (20.38)	INC	66 (8.3)	55 (6.92)

Contd....

Socio-Economic Amenities - Rural

Access to Education Facilities

Particulars	Number of Villages (% of Population)				
	Available	Not Available	If Not Available (Distance of Nearest Facility)		
			A	B	C
Govt. Primary School	82 (99)	5 (1)	4 (0)	1 (0)	0 (0)
Private Primary School	23 (43)	64 (57)	0 (0)	0 (0)	0 (0)
Govt. Middle School	48 (70)	39 (30)	35 (28)	2 (1)	0 (0)
Private Middle School	13 (24)	74 (76)	1 (1)	0 (0)	0 (0)
Govt. Secondary School	24 (45)	63 (55)	49 (43)	12 (12)	1 (1)
Private Secondary School	4 (7)	83 (93)	1 (0)	0 (0)	0 (0)
Govt. Senior Secondary School	10 (25)	77 (75)	39 (38)	31 (31)	4 (4)
Private Senior Secondary School	5 (8)	82 (92)	0 (0)	1 (0)	0 (0)
Govt. Arts and Science Degree College	2 (2)	85 (98)	6 (6)	35 (32)	33 (46)
Private Arts and Science Degree College	0 (0)	87 (100)	0 (0)	4 (3)	5 (7)
Govt. Engineering College	1 (1)	86 (99)	3 (2)	19 (20)	36 (49)
Private Engineering College	0 (0)	87 (100)	1 (0)	6 (4)	21 (24)
Govt. Medicine College	0 (0)	87 (100)	1 (1)	1 (0)	73 (89)
Private Medicine College	0 (0)	87 (100)	1 (1)	0 (0)	11 (8)
Govt. Management Institute	0 (0)	87 (100)	0 (0)	2 (1)	24 (37)
Private Management Institute	0 (0)	87 (100)	1 (0)	3 (2)	57 (59)
Govt. Polytechnic	1 (1)	86 (99)	4 (5)	15 (16)	15 (24)
Private Polytechnic	2 (3)	85 (97)	6 (6)	16 (13)	28 (32)
Govt. Vocational Training School/ITI	1 (1)	86 (99)	5 (5)	33 (34)	34 (48)
Private Vocational Training School/ITI	1 (2)	86 (98)	2 (2)	8 (5)	3 (2)
Govt. Non Formal Training Centre	1 (1)	86 (99)	1 (0)	18 (16)	37 (57)
Private Non Formal Training Centre	0 (0)	87 (100)	2 (2)	15 (12)	13 (13)
Govt. School For Disabled	0 (0)	87 (100)	0 (0)	4 (5)	21 (26)
Private School For Disabled	0 (0)	87 (100)	0 (0)	5 (3)	57 (66)
Government Others	0 (0)	87 (100)	0 (0)	0 (0)	8 (10)
Private Others	0 (0)	87 (100)	0 (0)	1 (1)	78 (89)

Note : Distance A : Less than 5 km; B : Between 5-10 km; C : 10+ km.; Source : Data Analysis is based on 2011 Census.

DISCLAIMER

The Terms of Use and Disclaimer of Datanet India Private Limited (hereinafter referred to as "Datanet") for use of this analysis report of **Fazilka Assembly Constituency (Fazilka Vidhan Sabha)** :-

1. **Assembly Factbook™** is a Registered Trade Mark owned by Datanet.
2. All the maps are sketched and graphical representation only and have not been drawn to the scale and also not to represent the actual geographical area or boundary of the unit.
3. The data for the aforesaid analysis is based on authentic sources and has been culled from the various publications of Census, CSO and NSSO for district and block level data, various central and state government departments, Central & State Elections Commissions and the concerned Returning Officers' releases, Electoral Rolls, Election results and allied publications, internal assessment, surveys, estimates and analysis. Therefore, certain adjustment of data at micro level may have been done to arrive closer to the macro data.
4. Data have been provided on an "As Is" and "As AVAILABLE" basis
5. The colours shown in the maps or diagram and charts of a particular party, alliance or AC are indicative and do not represent them.
6. This publication which includes maps, sheets, graphs and data would be the property under copyright of Datanet only. The user may use these for its internal study, analysis and research purposes. It's public display, re-selling or any commercial uses by the user are not allowed.
7. Datanet has taken due care and caution in compilation and processing of data and allied information, but does not guarantee the accuracy, adequacy or completeness of any information/analysis and will be not responsible for any errors or omissions or for the results obtained from the use of such information/analysis.
8. All the contents for the publication have been culled from various authentic sources and Datanet reasonably believes such sources to be reliable, but does not make any representations, express or implied as to the accuracy or fitness of use of such information. The information or contents of the information/analysis do not constitute advice and should not be relied upon in making (or refraining from making) any decision. Any reliance placed upon the information provided by Datanet is the sole responsibility and strictly at the user's risk.
9. In no event will Datanet be liable for any damages (including, without limitation, damages for loss of business projects, or loss of profits) arising in contract, tort or otherwise from the use of or inability to use any of its contents, or from any action taken (or refrained from being taken) as a result of using the analysis or any of its contents. Datanet its directors, owners, editors, officials, employees, distributor and agents or any associate will not be liable for any errors in the information contained or any consequences arising from the use of the contents of the provided information/analysis.
10. If any provision of these terms and conditions is held invalid or illegal or unenforceable for any reason by any court of competent jurisdiction, such provision shall be severed and the remainder of provisions of the terms and conditions shall continue in full force and effect as if the Term of Use had been executed with the invalid, illegal or unenforceable provision eliminated.
11. If there are any discrepancies in the information provided, please bring it to attention of Datanet for suitable rectification measures.

**Buy Online This Complete Book At
Datanet India eBooks Store**

www.indiastatpublications.com

or go directly at

[http://www.indiastatpublications.com/
Assembly_factbook/Punjab/Firozpur/ Fazilka](http://www.indiastatpublications.com/Assembly_factbook/Punjab/Firozpur/Fazilka)

  **indiastat**elections

ISBN : 978-93-5822-580-8



9 789358 225808