



Punjab

Assembly Factbook™

Ferozpur City Assembly Constituency



Key Electoral Data of Ferozpur City
Assembly Constituency (Vidhan Sabha)

Punjab

Assembly Factbook™

Firozpur City Assembly Constituency



Firozpur City Vidhan Sabha

Editor & Director

Dr. R.K. Thukral

Research Editor

Dr. Shafeeq Rahman

Compiled, Researched and Published by Datanet India Pvt. Ltd.

D-100, 1st Floor,

Okhla Industrial Area, Phase-I,

New Delhi- 110020.

Ph.: 91-11- 43580781-84

Email : support@indiastatpublications.com

Website : www.indiastatelections.com

Online Book Store :

www.indiastatpublications.com

Report No. : AFB/PB-076-0125

ISBN : 978-93-5822-375-0

First Edition : January, 2018

Eighth Updated Edition : January, 2025

Price : Rs.11500/-

US\$ 310

© **Datanet India Pvt. Ltd.**

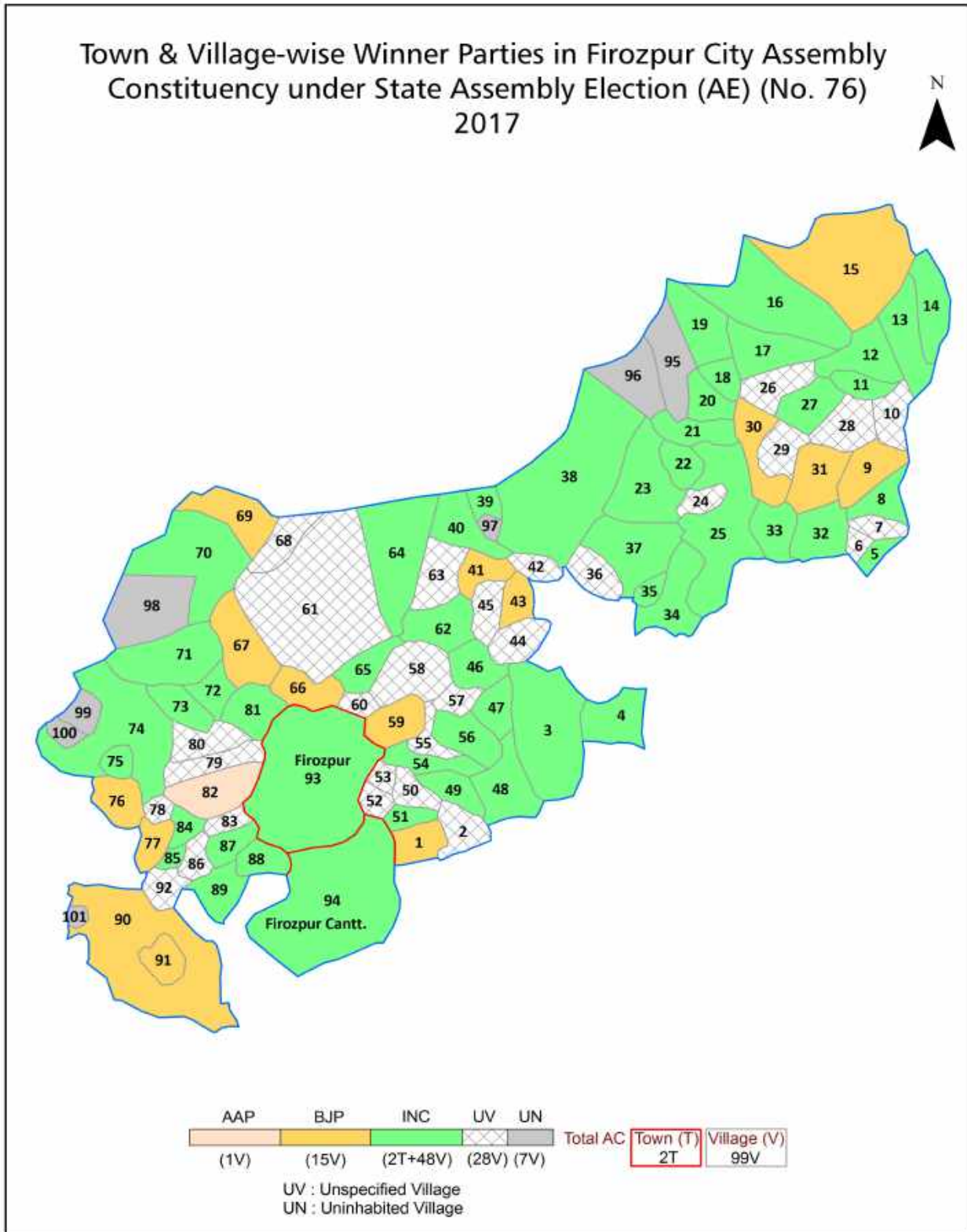
All rights reserved. No part of this book may be reproduced, stored in a retrieval system or transmitted in any form or by any means, mechanical photocopying, photographing, scanning, recording or otherwise without the prior written permission of the publisher. Please refer to Disclaimer at page no. 188 for the use of this publication.

Printed in India

Contents

No.	Particulars	Page No.
	Introduction	
1	Assembly Constituency - (Vidhan Sabha) at a Glance Features of Assembly as per Delimitation Commission of India (2008)	1-2
	Location and Political Maps	
2	Location Map Boundaries of Assembly Constituency - (Vidhan Sabha) in District Boundaries of Assembly Constituency under Parliamentary Constituency - (Lok Sabha) Town & Village-wise Winner Parties- 2024, 2022, 2019, 2017, 2014, 2012 and 2009	3-11
	Administrative Setup (2011)	
3	District Sub-district Towns Villages Inhabited Villages Uninhabited Villages Village Panchayat Intermediate Panchayat	12-18
	Demographics (2011)	
4	Population Households Rural/Urban Population Towns and Villages by Population Size Sex Ratio (Total & 0-6 Years) Religious Population Social Population Literacy Rate	19-20
	Electoral Features	
5	Important Dates of Last Elections Held Electors by Gender Service Electors Voters Voters Turnout Polling Stations & Average Number of Electors per Polling Station Electors by Age Group Present Elected Representatives	21-26
	Historical Summary Election Results	
6	Vote Share of Major Parties Winning Margin (Number & Percentage) Polarity of Parties Summary Result of Assembly Segment of Parliamentary Elections 2024, 2019, 2014, 2009, 2004 and 1999 Summary Result of Assembly Elections 2022, 2017, 2012, 2007, 2002, 1997, 1992, 1985, 1980, 1977, 1972, 1969 and 1967	27-48
	Polling Station Level Election Results	
7	Name and Number of Polling Station 2024, 2022, 2019, 2017, 2014, 2012 and 2009 Polling Station-wise Electors, Voters & Voters Turnout 2024, 2022, 2019, 2017, 2014, 2012 and 2009 Polling Station wise Elections Results 2024, 2022, 2019, 2017, 2014, 2012 and 2009	49-169
8	Panchayat Election Results Panchayat Result 2013	170-169
	Share of Assembly Constituency	
9	Share of Assembly Constituency - (Vidhan Sabha) in State, District and Parliamentary Constituency - (Lok Sabha)	170
	Socio-Economic Amenities (2011)	
10	Access to Administrative Units Agricultural, Manufacturing and Industrial Commodities Demographic Indicators Education Health & Manpower Drinking Water Supply Sanitation Entertainment and Receptions Infrastructure Power Food Allocation Distribution and Marketing of Agriculture Commodities Infrastructure Transport and Road Infrastructure Communication Banking and Financial Services Land Use Irrigation Source	172-186
11	Abbreviation & Sources	187
12	Disclaimer	188

Location & Political Map



Administrative Setup

List of Village Panchayat & Intermediate Panchayat (Block) Name- 2011

Village Name	Village Panchayat Name	Intermediate Panchayat Name
Akuwala (40)	Akuwala	Firozpur
Alewala (39)	Alewala	Firozpur
Aliwala (8)	Aliwala	Firozpur
Arif Ke (22)	Arif Ke	Firozpur
Asal (120)	Asal	Firozpur
Asman Randhawa (42)	Atari	Firozpur
Attari (43)	Atari	Firozpur
Aulake (64/107)	Ghulam Hussainwala	Firozpur
Bage Ke Pipal (123)	Bage Ke Pipal	Ghall Khurd
Baggewala (17)	Baggewala	Firozpur
Bagguwala (14)	Bagguwala	Firozpur
Baghel Singhwala (110)	Baghel Singhwala	Firozpur
Baghewala (23)	Nizamwala	Firozpur
Bahadurwala (52)	Bhagwanpura	Firozpur
Bandala (328)	Badala	Firozpur
Bare Ke (66)	Bare Ke	Firozpur
Bhadru (45)	Bhadru	Firozpur
Bhagwanpura (51)	Bhagwanpura	Firozpur
Bhamba Singhwala (54)	Palla Megha	Firozpur
Bir Sarkar (9)	Bir Sarkar	Ghall Khurd
Dhira Ghara (326)	Dhira Ghara	Firozpur
Dula Singhwala (2)	Dula Singhwala	Firozpur
Dulchi Ke (56)	Dulchi Ke	Firozpur
Faridewala (16)	Kamala Bodla	Firozpur
Fatta Bora (5)	Fatta Bora	Firozpur
Firozpur(Rural) (108)	Basti Habib Ke	Firozpur
Gatti Rahime Ke (63)	Gatti Rahim Ke	Firozpur
Ghulam Hussainwala (65)	Ghulam Hussainwala	Firozpur
Gillanwala (121)	Gillanwala	Firozpur

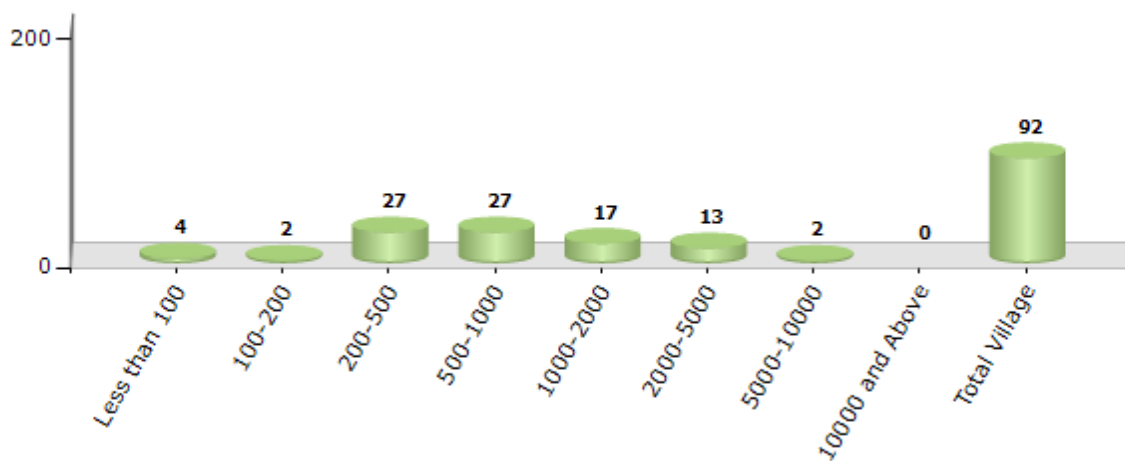
Contd....

Demographics

Number of Villages by Population Size - 2011

Less than 100	100-200	200-500	500-1000	1000-2000	2000-5000	5000-10000	10000 and Above	Total Village
4	2	27	27	17	13	2	0	92

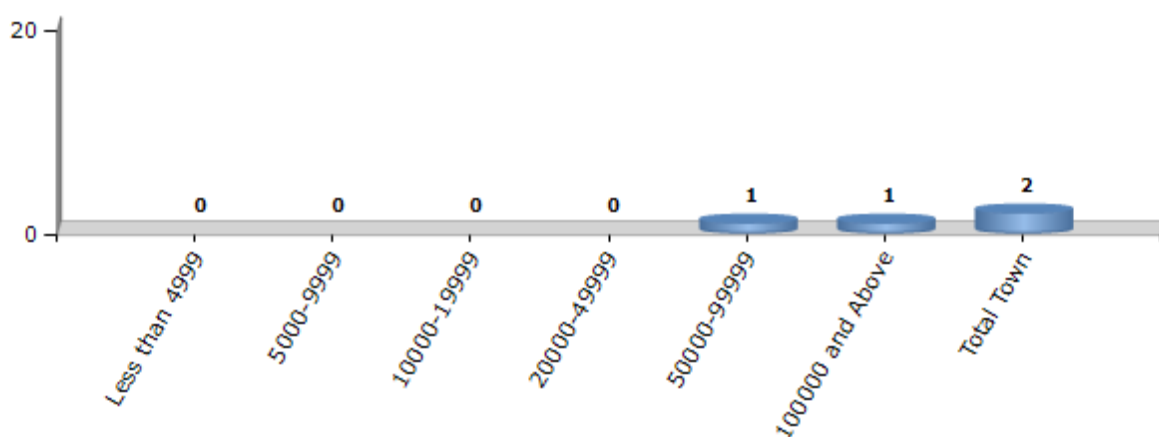
Number of Villages by Population Size - 2011



Number of Towns by Population Size - 2011

Less than 4999	5000-9999	10000-19999	20000-49999	50000-99999	100000 and Above	Total Town
0	0	0	0	1	1	2

Number of Towns by Population Size - 2011

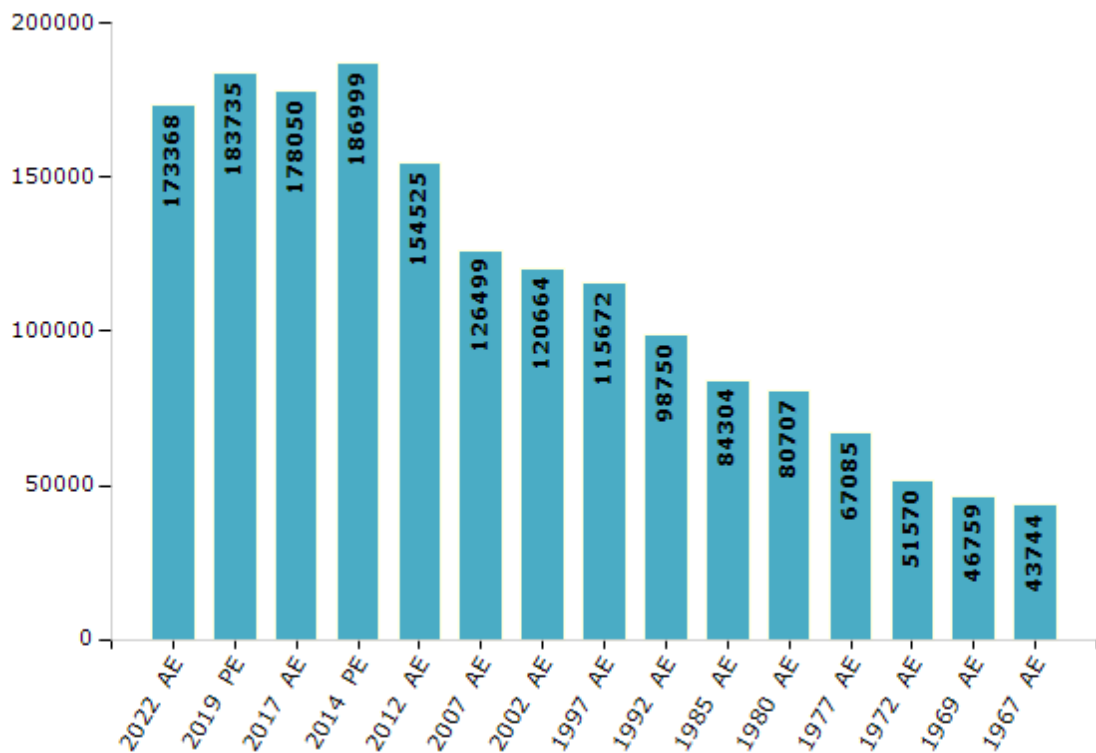


Electoral Features

Electors by Male & Female

Year	Male	Female	Others	Total	Year	Male	Female	Others	Total
2022 AE	91758	81604	6	173368	1992 AE	53237	45513	-	98750
2019 PE	103617	80111	7	183735	1985 AE	44226	40078	-	84304
2017 AE	101181	76858	11	178050	1980 AE	44073	36634	-	80707
2014 PE	104667	82331	1	186999	1977 AE	36449	30636	-	67085
2012 AE	82067	72458	0	154525	1972 AE	28285	23285	-	51570
2009 PE	-	-	-	-	1969 AE	25259	21500	-	46759
2007 AE	65525	60974	-	126499	1967 AE	-	-	-	43744
2004 PE	-	-	-	-	1962 AE	-	-	-	-
2002 AE	62979	57685	-	120664	1957 AE	-	-	-	-
1999 PE	-	-	-	-	1952 AE	-	-	-	-
1997 AE	61507	54165	-	115672					

Number of Electors



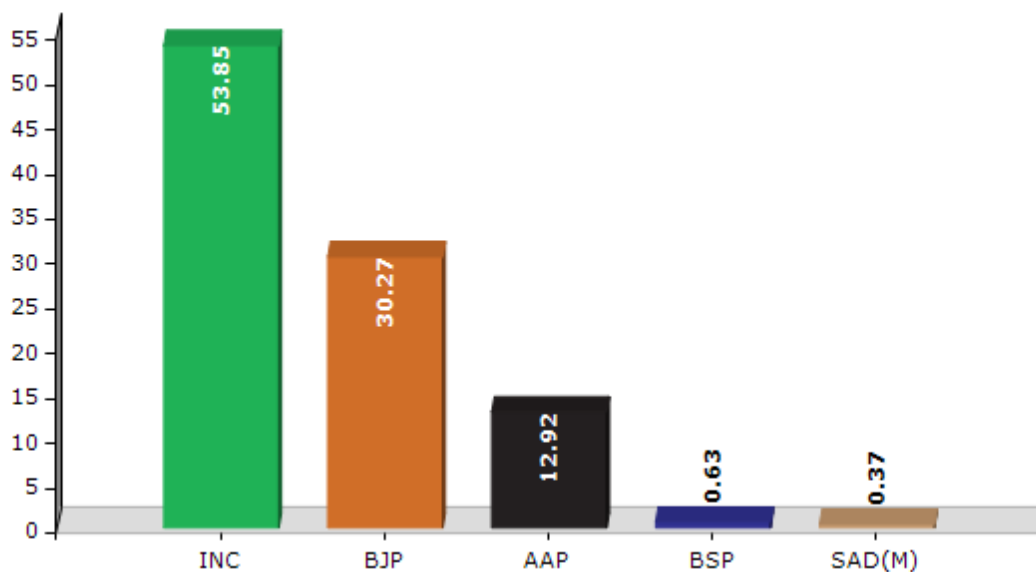
Note : AE : Assembly Election, PE : Assembly Segment of Parliamentary Election

Historical Summary Election Results

Summary Result of Assembly Election - 2017

Candidate Name	Party	Votes	Votes %
Parminder Singh Pinki	INC	67559	53.85
Sukhpal Singh	BJP	37972	30.27
Narinder Singh	AAP	16202	12.92
Rakesh	BSP	796	0.63
Tejinder Singh	SAD(M)	470	0.37
Rajinder	IND	394	0.31
Mukesh Kumar	SHS	391	0.31
Raj	IND	310	0.25
Mohinder Singh	IND	176	0.14
Parminder Singh	IND	134	0.11
Kashmir Singh	IND	112	0.09
	NOTA	934	0.74

Votes Percentage of Top Parties - 2017



Polling Station Level Election Results

Number and Name of Polling Stations (PS) (2022)

Number of Polling Stations	Name of Polling Stations	Number of Polling Stations	Name of Polling Stations
1	Govt.Ele. School Chandhi Wala	22	Govt High School Bare Ke
2	Govt.Ele. School Chandhi Wala	23	Govt.Ele. School Machhi Wara
3	Govt.Ele. School Gatti Rajo Ke	24	Govt Ele School, Madhre
4	Govt.Ele. School Gatti Rajo Ke	25	Govt Ele School Suba Qadim
5	Govt Ele School Tendi Wala	26	Govt.Pri. School Peer Ismial Khan Wala
6	Govt.Ele. School Gatti Rahim Ke	27	Govt Ele School Meera Shah Noor
7	Govt.Ele. School Kilche	28	Govt Sec. School Khai PHEME Ki
8	Govt Ele School Ali Ke	29	Govt Ele School Khai PHEME Ke
9	Govt Ele School Ali Ke	30	Govt Sec. School Khai PHEME Ki
10	Govt Ele School Gulam Husain Wala	31	Govt.Ele. School Haste Ke
11	Govt Ele School Jhugge Kesar Singh	32	Govt Ele School Canal Colony
12	Govt.Ele. School Khundar Gatti	33	Govt Ele School Canal Colony
13	Govt.Ele.School Habib Ke	34	Govt.Ele. School Suba Kahan Chand
14	Govt.Ele. School Kamale Wala	35	Govt.Ele. School Suba Kahan Chand
15	Govt.Ele. School Palla Megha	36	Govt.Ele. School Suba Kahan Chand
16	Govt.Ele. School Palla Megha	37	Govt.Ele. School Khilchi Zadid
17	Govt.Ele. School Dulchi Ke	38	Govt. Ele. School, Khilchi Kadim
18	Govt.Ele. School Dulchi Ke	39	Govt. Sen.Sec. School, Karian Pahilwan
19	Govt Primary School Kutbe Wala	40	Govt.Ele. School Gwal Mandi
20	Govt High School Bare Ke	41	Govt.Ele. School Gwal Mandi
21	Govt High School Bare Ke	42	Govt Ele School Amar Takij

Contd....

Polling Station Level Election Results

Polling Station-wise Votes Secured by Overall Top Five Parties in Firozpur City Assembly in Assembly Election (AE) under Firozpur Parliamentary Constituency in Punjab (2022)

Number of Polling Station	Winner - Ranbir Singh (AAP)	Runner-up - Parminder Singh Pinki (INC)	3rd - Gurmit Singh Sodhi (BJP)	4th - Rohit Vohra (SAD)	5th - Tejinder Singh Deol (SAD(M))	NOTA	Other	Total Votes Secured
36	170	255	93	87	5	0	9	619
37	202	318	43	94	17	5	4	683
38	183	378	115	118	13	4	3	814
39	175	137	22	30	29	1	4	398
40	237	89	408	87	0	6	13	840
41	208	75	274	135	1	1	9	703
42	197	103	133	226	0	4	16	679
43	195	122	246	14	0	0	4	581
44	157	83	285	27	1	5	1	559
45	249	98	92	255	8	3	20	725
46	187	51	210	58	0	2	3	511
47	123	20	97	25	4	2	1	272
48	309	95	289	34	0	3	8	738
49	279	115	315	54	2	2	7	774
50	173	49	102	34	1	1	4	364
51	207	75	113	50	6	2	0	453
52	161	78	162	49	1	2	2	455
53	150	62	204	14	0	5	6	441
54	195	67	204	58	3	3	4	534
55	213	69	114	40	4	0	9	449
56	180	86	270	13	0	1	9	559
57	297	155	334	36	3	2	5	832
58	265	155	204	29	2	1	4	660
59	152	50	141	73	5	4	4	429
60	141	163	91	48	1	0	3	447
61	80	60	78	16	1	0	2	237
62	46	13	26	9	1	1	1	97
63	197	134	298	28	3	2	2	664
64	90	43	256	10	0	4	2	405
65	173	86	317	8	0	0	2	586
66	166	90	47	14	2	1	2	322
67	164	134	72	93	1	1	2	467
68	109	138	90	103	0	1	5	446
69	176	18	27	15	3	1	0	240
70	74	219	88	40	1	0	27	449

Contd....

Polling Station Level Election Results

Winner, Runner-up and 3rd Party Position & Winning Margin According to Polling Stations in Firozpur City Assembly in Assembly Election (AE) under Firozpur Parliamentary Constituency in Punjab (2022)

Polling Station Number	Winner Party	Winner Votes (%)	Runner-up Party	Runner-up Votes (%)	Winning Margin Votes (%)	Third Party	Third Party Votes (%)	Other Votes (%)
71	AAP	253 (45.26)	BJP	161 (28.8)	92 (16.46)	INC	90 (16.1)	55 (9.84)
72	AAP	236 (32.82)	INC	168 (23.37)	68 (9.45)	SAD	155 (21.56)	160 (22.25)
73	INC	236 (33.15)	BJP	166 (23.31)	70 (9.84)	AAP	156 (21.91)	154 (21.63)
74	AAP	229 (38.88)	INC	135 (22.92)	94 (15.96)	BJP	110 (18.68)	115 (19.52)
75	SAD	204 (25.73)	AAP	193 (24.34)	11 (1.39)	BJP	188 (23.71)	208 (26.23)
76	AAP	122 (36.86)	INC	88 (26.59)	34 (10.27)	BJP	59 (17.82)	62 (18.73)
77	INC	235 (36.27)	AAP	218 (33.64)	17 (2.63)	SAD	103 (15.9)	92 (14.2)
78	BJP	243 (34.86)	AAP	210 (30.13)	33 (4.73)	INC	158 (22.67)	86 (12.34)
79	INC	289 (33.76)	AAP	191 (22.31)	98 (11.45)	SAD	181 (21.14)	195 (22.78)
80	AAP	260 (34.21)	INC	213 (28.03)	47 (6.18)	BJP	146 (19.21)	141 (18.55)
81	AAP	92 (44.66)	INC	45 (21.84)	47 (22.82)	BJP	36 (17.48)	33 (16.02)
82	INC	284 (37.22)	BJP	154 (20.18)	130 (17.04)	SAD	151 (19.79)	174 (22.8)
83	AAP	195 (45.99)	INC	83 (19.58)	112 (26.41)	SAD	70 (16.51)	76 (17.92)
84	AAP	371 (49.34)	INC	141 (18.75)	230 (30.59)	BJP	129 (17.15)	111 (14.76)
85	AAP	218 (42.41)	BJP	156 (30.35)	62 (12.06)	INC	89 (17.32)	51 (9.92)
86	AAP	314 (45.64)	BJP	188 (27.33)	126 (18.31)	INC	101 (14.68)	85 (12.35)
87	AAP	203 (44.81)	INC	83 (18.32)	120 (26.49)	SAD	73 (16.11)	94 (20.75)
88	AAP	177 (39.78)	INC	124 (27.87)	53 (11.91)	SAD	77 (17.3)	67 (15.06)
89	AAP	412 (47.69)	INC	166 (19.21)	246 (28.48)	BJP	149 (17.25)	137 (15.86)
90	AAP	340 (62.96)	SAD	64 (11.85)	276 (51.11)	INC	57 (10.56)	79 (14.63)
91	AAP	275 (53.82)	SAD	98 (19.18)	177 (34.64)	INC	60 (11.74)	78 (15.26)
92	AAP	375 (41.81)	INC	219 (24.41)	156 (17.4)	SAD	184 (20.51)	119 (13.27)
93	AAP	284 (43.83)	BJP	241 (37.19)	43 (6.64)	INC	72 (11.11)	51 (7.87)
94	AAP	170 (42.18)	BJP	128 (31.76)	42 (10.42)	SAD	64 (15.88)	41 (10.17)
95	AAP	350 (66.92)	INC	55 (10.52)	295 (56.4)	BJP	38 (7.27)	80 (15.3)
96	AAP	299 (42.47)	BJP	175 (24.86)	124 (17.61)	SAD	111 (15.77)	119 (16.9)
97	AAP	218 (38.52)	BJP	218 (38.52)	0 (0)	INC	74 (13.07)	56 (9.89)
98	AAP	299 (38.53)	BJP	188 (24.23)	111 (14.3)	SAD	131 (16.88)	158 (20.36)
99	AAP	248 (33.65)	BJP	241 (32.7)	7 (0.95)	INC	171 (23.2)	77 (10.45)
100	BJP	292 (42.32)	AAP	245 (35.51)	47 (6.81)	INC	87 (12.61)	66 (9.57)
101	AAP	286 (40.86)	BJP	279 (39.86)	7 (1)	INC	91 (13)	44 (6.29)
102	BJP	131 (40.31)	AAP	121 (37.23)	10 (3.08)	INC	40 (12.31)	33 (10.15)
103	AAP	284 (46.56)	BJP	229 (37.54)	55 (9.02)	INC	70 (11.48)	27 (4.43)
104	BJP	247 (44.11)	AAP	213 (38.04)	34 (6.07)	INC	65 (11.61)	35 (6.25)
105	BJP	223 (38.78)	AAP	204 (35.48)	19 (3.3)	INC	106 (18.43)	42 (7.3)

Contd....

Socio-Economic Amenities - Rural

Access to Education Facilities

Particulars	Number of Villages (% of Population)				
	Available	Not Available	If Not Available (Distance of Nearest Facility)		
			A	B	C
Govt. Primary School	76 (95)	16 (5)	14 (4)	0 (0)	0 (0)
Private Primary School	23 (32)	69 (68)	1 (0)	0 (0)	0 (0)
Govt. Middle School	23 (43)	69 (57)	53 (47)	3 (1)	0 (0)
Private Middle School	11 (17)	81 (83)	9 (5)	1 (1)	0 (0)
Govt. Secondary School	9 (22)	83 (78)	55 (56)	14 (12)	1 (0)
Private Secondary School	10 (17)	82 (83)	8 (5)	2 (3)	0 (0)
Govt. Senior Secondary School	7 (17)	85 (83)	62 (59)	18 (21)	1 (0)
Private Senior Secondary School	7 (16)	85 (84)	3 (2)	0 (0)	0 (0)
Govt. Arts and Science Degree College	1 (3)	91 (97)	15 (26)	25 (29)	36 (31)
Private Arts and Science Degree College	1 (1)	91 (99)	9 (5)	4 (5)	1 (1)
Govt. Engineering College	0 (0)	92 (100)	15 (21)	32 (36)	37 (34)
Private Engineering College	0 (0)	92 (100)	7 (9)	0 (0)	1 (1)
Govt. Medicine College	0 (0)	92 (100)	0 (0)	0 (0)	84 (94)
Private Medicine College	0 (0)	92 (100)	0 (0)	0 (0)	8 (6)
Govt. Management Institute	0 (0)	92 (100)	16 (21)	29 (34)	36 (34)
Private Management Institute	0 (0)	92 (100)	5 (3)	3 (6)	3 (2)
Govt. Polytechnic	1 (1)	91 (99)	17 (26)	31 (34)	40 (36)
Private Polytechnic	0 (0)	92 (100)	3 (3)	0 (0)	0 (0)
Govt. Vocational Training School/ITI	2 (1)	90 (99)	19 (25)	31 (38)	39 (36)
Private Vocational Training School/ITI	0 (0)	92 (100)	1 (1)	0 (0)	0 (0)
Govt. Non Formal Training Centre	0 (0)	92 (100)	16 (19)	32 (36)	38 (35)
Private Non Formal Training Centre	0 (0)	92 (100)	3 (3)	2 (6)	1 (1)
Govt. School For Disabled	0 (0)	92 (100)	16 (21)	31 (35)	39 (36)
Private School For Disabled	0 (0)	92 (100)	5 (4)	1 (5)	0 (0)
Government Others	0 (0)	92 (100)	16 (21)	30 (38)	40 (37)
Private Others	0 (0)	92 (100)	5 (4)	1 (0)	0 (0)

Note : Distance A : Less than 5 km; B : Between 5-10 km; C : 10+ km.; Source : Data Analysis is based on 2011 Census.

DISCLAIMER

The Terms of Use and Disclaimer of Datanet India Private Limited (hereinafter referred to as "Datanet") for use of this analysis report of **Firozpur City Assembly Constituency (Firozpur City Vidhan Sabha)** :-

1. **Assembly Factbook™** is a Registered Trade Mark owned by Datanet.
2. All the maps are sketched and graphical representation only and have not been drawn to the scale and also not to represent the actual geographical area or boundary of the unit.
3. The data for the aforesaid analysis is based on authentic sources and has been culled from the various publications of Census, CSO and NSSO for district and block level data, various central and state government departments, Central & State Elections Commissions and the concerned Returning Officers' releases, Electoral Rolls, Election results and allied publications, internal assessment, surveys, estimates and analysis. Therefore, certain adjustment of data at micro level may have been done to arrive closer to the macro data.
4. Data have been provided on an "As Is" and "As AVAILABLE" basis
5. The colours shown in the maps or diagram and charts of a particular party, alliance or AC are indicative and do not represent them.
6. This publication which includes maps, sheets, graphs and data would be the property under copyright of Datanet only. The user may use these for its internal study, analysis and research purposes. It's public display, re-selling or any commercial uses by the user are not allowed.
7. Datanet has taken due care and caution in compilation and processing of data and allied information, but does not guarantee the accuracy, adequacy or completeness of any information/analysis and will be not responsible for any errors or omissions or for the results obtained from the use of such information/analysis.
8. All the contents for the publication have been culled from various authentic sources and Datanet reasonably believes such sources to be reliable, but does not make any representations, express or implied as to the accuracy or fitness of use of such information. The information or contents of the information/analysis do not constitute advice and should not be relied upon in making (or refraining from making) any decision. Any reliance placed upon the information provided by Datanet is the sole responsibility and strictly at the user's risk.
9. In no event will Datanet be liable for any damages (including, without limitation, damages for loss of business projects, or loss of profits) arising in contract, tort or otherwise from the use of or inability to use any of its contents, or from any action taken (or refrained from being taken) as a result of using the analysis or any of its contents. Datanet its directors, owners, editors, officials, employees, distributor and agents or any associate will not be liable for any errors in the information contained or any consequences arising from the use of the contents of the provided information/analysis.
10. If any provision of these terms and conditions is held invalid or illegal or unenforceable for any reason by any court of competent jurisdiction, such provision shall be severed and the remainder of provisions of the terms and conditions shall continue in full force and effect as if the Term of Use had been executed with the invalid, illegal or unenforceable provision eliminated.
11. If there are any discrepancies in the information provided, please bring it to attention of Datanet for suitable rectification measures.

**Buy Online This Complete Book At
Datanet India eBooks Store**

www.indiastatpublications.com

or go directly at

**[http://www.indiastatpublications.com/
Assembly_factbook/Punjab/Firozpur/ Firozpur_City](http://www.indiastatpublications.com/Assembly_factbook/Punjab/Firozpur/Firozpur_City)**

 **indiastat**elections

ISBN : 978-93-5822-375-0



9 789358 223750