



Punjab

# Assembly Factbook™

Guru Har Sahai Assembly Constituency



Key Electoral Data of Guru Har Sahai  
Assembly Constituency (Vidhan Sabha)

Punjab

# Assembly Factbook™

Guru Har Sahai Assembly Constituency



Guru Har Sahai Vidhan Sabha

## **Editor & Director**

Dr. R.K. Thukral

## **Research Editor**

Dr. Shafeeq Rahman

## **Compiled, Researched and Published by Datanet India Pvt. Ltd.**

D-100, 1st Floor,

Okhla Industrial Area, Phase-I,

New Delhi- 110020.

Ph.: 91-11- 43580781-84

Email : support@indiastatpublications.com

Website : www.indiastatelections.com

## **Online Book Store :**

www.indiastatpublications.com

**Report No. :** AFB/PB-078-0123

**ISBN :** 978-93-5822-367-5

**First Edition :** January, 2018

**Sixth Updated Edition :** January, 2023

**Price :** Rs.11500/-

US\$ 310

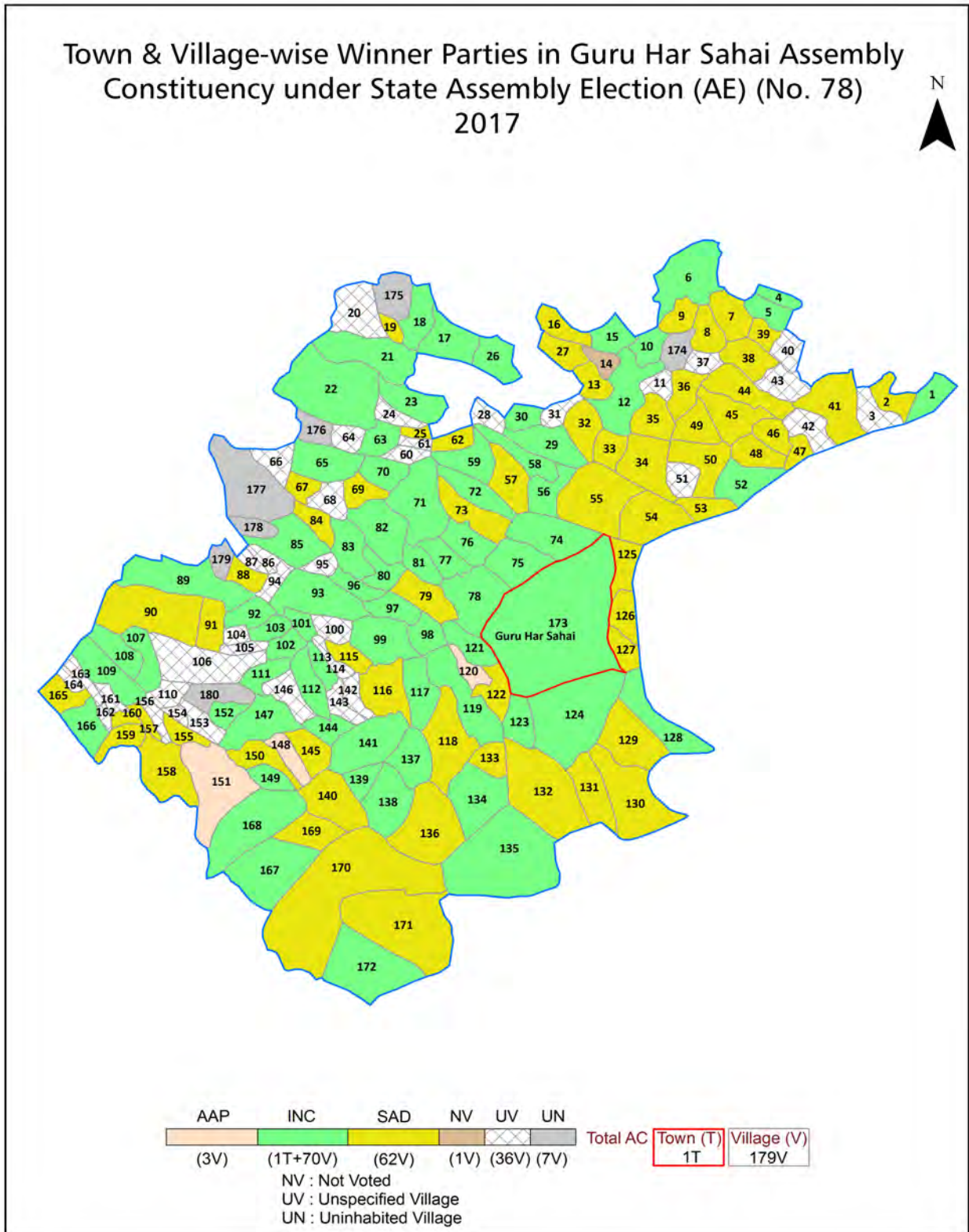
© **Datanet India Pvt. Ltd.**

All rights reserved. No part of this book may be reproduced, stored in a retrieval system or transmitted in any form or by any means, mechanical photocopying, photographing, scanning, recording or otherwise without the prior written permission of the publisher. Please refer to Disclaimer at page no. 201 for the use of this publication.

Printed in India

No.	Particulars	Page No.
	<b>Introduction</b>	
1	Assembly Constituency - (Vidhan Sabha) at a Glance   Features of Assembly as per Delimitation Commission of India (2008)	1-2
	<b>Location and Political Maps</b>	
2	Location Map   Boundaries of Assembly Constituency - (Vidhan Sabha) in District   Boundaries of Assembly Constituency under Parliamentary Constituency - (Lok Sabha)   Town & Village-wise Winner Parties- 2022, 2019, 2017, 2014, 2012 and 2009	3-11
	<b>Administrative Setup (2011)</b>	
3	District   Sub-district   Towns   Villages   Inhabited Villages   Uninhabited Villages   Village Panchayat   Intermediate Panchayat	12-21
	<b>Demographics (2011)</b>	
4	Population   Households   Rural/Urban Population   Towns and Villages by Population Size   Sex Ratio (Total & 0-6 Years)   Religious Population   Social Population   Literacy Rate	22-23
	<b>Electoral Features</b>	
5	Important Dates of Last Elections Held   Electors by Gender   Service Electors   Voters   Voters Turnout   Polling Stations & Average Number of Electors per Polling Station   Electors by Age Group   Present Elected Representatives	24-29
	<b>Historical Summary Election Results</b>	
6	Vote Share of Major Parties   Winning Margin (Number & Percentage)   Polarity of Parties   Summary Result of Assembly Segment of Parliamentary Elections 2019, 2014, 2009, 2004 and 1999   Summary Result of Assembly Elections 2022, 2017, 2012, 2007, 2002, 1997, 1992, 1985, 1980, 1977, 1972, 1969, 1967, 1962, 1957 and 1952	30-54
	<b>Polling Station Level Election Results</b>	
7	Name and Number of Polling Station 2022, 2019, 2017, 2014, 2012 and 2009   Polling Station-wise Electors, Voters & Voters Turnout 2022, 2019, 2017, 2014, 2012 and 2009   Polling Station wise Elections Results 2022, 2019, 2017, 2014, 2012 and 2009	55-182
8	<b>Panchayat Election Results</b> Panchayat Result 2013	183-182
	<b>Share of Assembly Constituency</b>	
9	Share of Assembly Constituency - (Vidhan Sabha) in State, District and Parliamentary Constituency - (Lok Sabha)	183
	<b>Socio-Economic Amenities (2011)</b>	
10	Access to Administrative Units   Agricultural, Manufacturing and Industrial Commodities   Demographic Indicators   Education   Health & Manpower   Drinking Water Supply   Sanitation   Entertainment and Recreations Infrastructure   Power   Food Allocation Distribution and Marketing of Agriculture Commodities Infrastructure   Transport and Road Infrastructure   Communication   Banking and Financial Services   Land Use   Irrigation Source	185-199
11	<b>Abbreviation &amp; Sources</b>	200
12	<b>Disclaimer</b>	201

Location & Political Map



## Administrative Setup

### List of Village Panchayat & Intermediate Panchayat (Block) Name- 2011

Village Name	Village Panchayat Name	Intermediate Panchayat Name
Ahmad Dhandi (322)	Ahmad Dhandi	Mamdot
Alfooke (247)	Alfuke	Mamdot
Alike Jhungian (248)	Alike Jhungian	Mamdot
Amir Khas (270)	Amir Khas	Guru Har Sahai
Atuwala Hithar (318)	Atuwala Uttar	Mamdot
Atuwala Uttar (317)	Atuwala Uttar	Mamdot
Awan (321)	Awan	Mamdot
Badalke Hithar (333)	Badalke Hittar	Guru Har Sahai
Badalke Uttar (282)	Badalke Uttar	Guru Har Sahai
Baghuwala (163)	Aghuwala	Guru Har Sahai
Bahadar Ke (301/303)	Basti Wallu Singh	Guru Har Sahai
Baje Ke (300)	Baje Ke, Chani Sham Chand Wali	Guru Har Sahai
Balalke Kamalwala (337)	Balalke Kamalwala	Guru Har Sahai
Balelke Hasal (266/336)	Balelke Hasal	Guru Har Sahai
Balelke Rohela (265)	Balelke Rohela	Guru Har Sahai
Bamewala (339)	Bamewala	Guru Har Sahai
Barhan Bahtti (275)	Barhan Bahtti	Guru Har Sahai
Barhandinwala (272)	Barhandinwala	Guru Har Sahai
Bharoli Bhann (224)	Bharoli Bhann	Mamdot
Bhure Khurd (268)	Bhure Khurd	Mamdot
Bilimar (324/278)	Bilimar	Guru Har Sahai
Bodel Pire Ke (343)	Bodel Pire Ke	Guru Har Sahai
Bula Rai Hithar (310)	Bula Rai Hittar	Guru Har Sahai
Bula Rai Uttar (297)	Bula Rai Uttar	Guru Har Sahai
Bura Sarwan (340)	Bura Sarwan	Guru Har Sahai
Burj Makhan Singh (234)	Burj Makhan Singh	Mamdot
Burwala (188)	Burwala	Guru Har Sahai
Buttar (262)	Buttar	Mamdot
Chak Burwala (187)	Chak Burwala	Guru Har Sahai

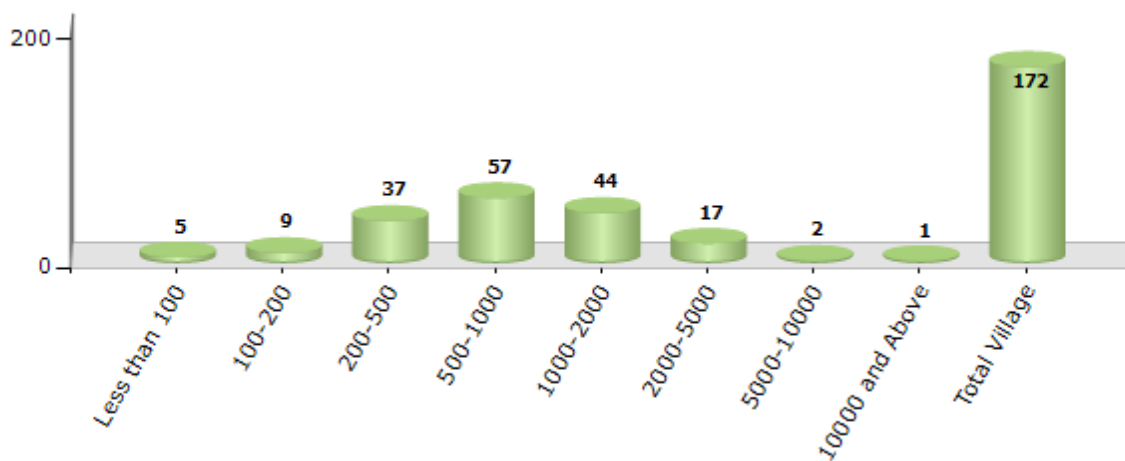
Contd....

## Demographics

### Number of Villages by Population Size - 2011

Less than 100	100-200	200-500	500-1000	1000-2000	2000-5000	5000-10000	10000 and Above	Total Village
5	9	37	57	44	17	2	1	172

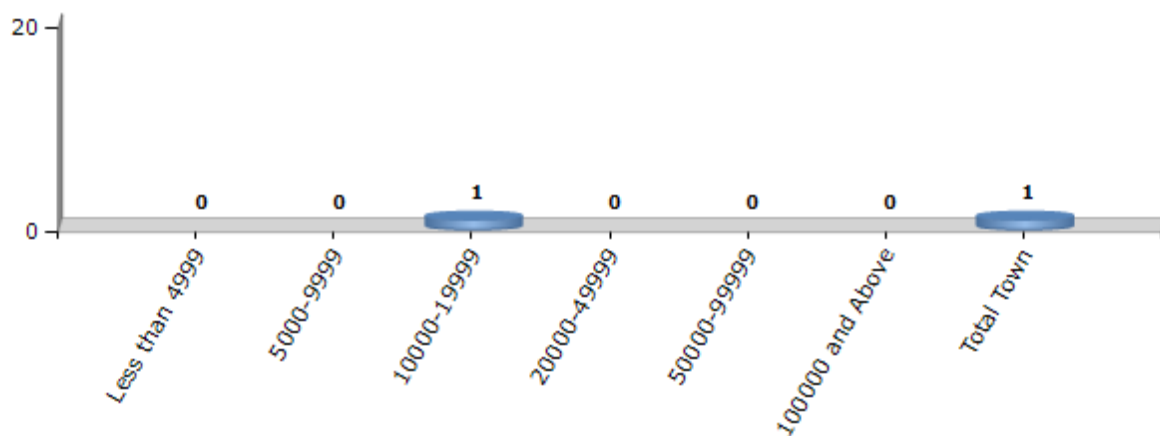
Number of Villages by Population Size - 2011



### Number of Towns by Population Size - 2011

Less than 4999	5000-9999	10000-19999	20000-49999	50000-99999	100000 and Above	Total Town
0	0	1	0	0	0	1

Number of Towns by Population Size - 2011

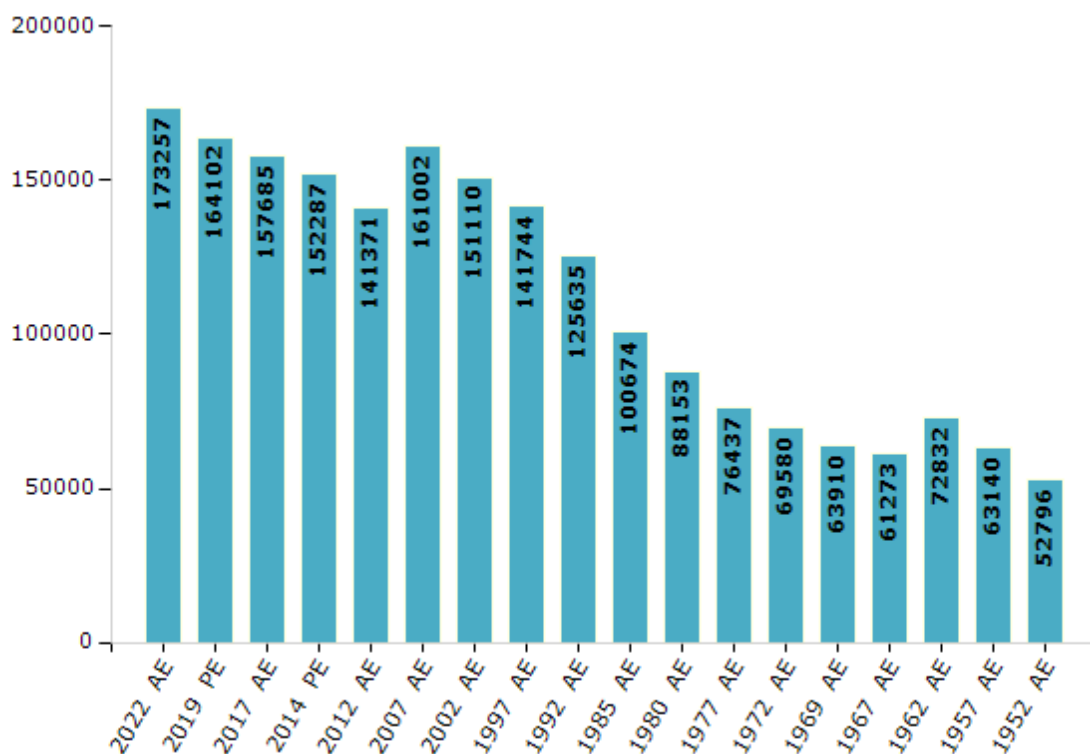


## Electoral Features

### Electors by Male & Female

Year	Male	Female	Others	Total	Year	Male	Female	Others	Total
2022 AE	90227	83026	4	173257	1992 AE	64323	61312	-	125635
2019 PE	85495	78602	5	164102	1985 AE	62004	38670	-	100674
2017 AE	82069	75612	4	157685	1980 AE	45464	42689	-	88153
2014 PE	78581	73704	2	152287	1977 AE	42108	34329	-	76437
2012 AE	73439	67932	0	141371	1972 AE	35984	33596	-	69580
2009 PE	-	-	-	-	1969 AE	34908	29002	-	63910
2007 AE	81849	79153	-	161002	1967 AE	-	-	-	61273
2004 PE	-	-	-	-	1962 AE	-	-	-	72832
2002 AE	75752	75358	-	151110	1957 AE	-	-	-	63140
1999 PE	-	-	-	-	1952 AE	-	-	-	52796
1997 AE	77491	64253	-	141744					

Number of Electors



Note : AE : Assembly Election, PE : Assembly Segment of Parliamentary Election



## Historical Summary Election Results

### Summary Result of Assembly Election - 2017

Candidate Name	Party	Votes	Votes %
Gurmeet Singh Sodhi	INC	62787	45.73
Vardev Singh	SAD	56991	41.51
Malkit Chand	AAP	14282	10.4
Gurmukh Singh	BSP	530	0.39
Iqbal Singh	SAD(M)	462	0.34
Gurmit Singh	IND	413	0.3
Gurmeet Singh Sodhi	IND	245	0.18
Manoj Kumar	IND	192	0.14
Gurmit Singh	IND	166	0.12
Harbhajan Singh	IKL	123	0.09
Sham Lal	IND	99	0.07
Swaran Singh Alias Rocky	IND	93	0.07
Raj Kumar	APPA	65	0.05
Sandeep Singh	IND	64	0.05
Kulwant Singh	SAPUNPA	62	0.05
	NOTA	724	0.53

## Polling Station Level Election Results

### Number and Name of Polling Stations (PS) (2022)

Number of Polling Stations	Name of Polling Stations	Number of Polling Stations	Name of Polling Stations
1	Govt.Ele.School Karhma	22	Govt Elementry School Dila Ram
2	Govt.Ele.School Karhma	23	Govt. Primary School, Ali Ke Jhugge
3	Govt. Ele. School Bhure Khurd	24	Govt.Ele.School Alfu Ke
4	Govt. Elementary School, Peer Ke Khangarh	25	Govt. Ele. School Malsian
5	Govt. Primary School Killi	26	Govt.Ele.School Hamad
6	Govt Primary School Nawan Qila	27	Govt.Ele.School Hamad
7	Govt.Ele.School Kari Kalan	28	Govt. Sen. Sec. School Kohar Singh Wala
8	Govt.Ele.School Tara Singh Wala	29	Govt. Sen. Sec. School Kohar Singh Wala
9	Govt Ele School Doad	30	Govt.Ele.School Guddar Dhandi
10	Govt Elem School Toor	31	Govt.Elementary School Taridda
11	Govt.Primary School Chapaati	32	Govt Ele School Attu Wala
12	Govt. Primary School Jatala	33	Govt. Ele. School Mattar Hithar
13	Govt.Pri.School, Swai Ke Bhokharhi	34	Govt. Ele.School,Gatti Mattarh
14	Govt. Elementary School Saide Ke Naul	35	Govt.Ele.School Khundar Uttar
15	Govt.Ele.School, Khamba	36	Govt. Ele. School Khundar Hithar
16	Govt. Sen, Sec, School Lakho Ke Behram	37	Govt.Ele.School Farru Wala
17	Govt. Sen, Sec, School Lakho Ke Behram	38	Govt. Ele. School Chak Rao Ke
18	Govt. Ele. School Lakho Ke Behram	39	Govt.Ele.School Dona Mattarh
19	Govt. Primary School Sharih Wala Saida	40	Govt.Ele.School Dona Mattarh
20	Govt Elem School Jhokh Mohrhe	41	Govt.Elementary School Chak Madi Ke
21	Govt Elementry School Dila Ram	42	Govt. Ele. School Maadi Ke

Contd....

## Polling Station Level Election Results

### Polling Station-wise Votes Secured by Overall Top Five Parties in Guru Har Sahai Assembly in Assembly Election (AE) under Firozpur Parliamentary Constituency in Punjab (2022)

Number of Polling Station	Winner - Fauja Singh (AAP)	Runner-up - Vardev Singh (SAD)	3rd - Vijay Kumar (INC)	4th - Gurpervez Singh (BJP)	5th - Jatinder Singh Thind (SAD(M))	NOTA	Other	Total Votes Secured
36	188	198	15	5	4	0	10	420
37	282	118	11	4	1	0	4	420
38	188	262	14	7	13	0	7	491
39	657	294	27	8	4	0	28	1018
40	661	309	10	5	2	1	18	1006
41	540	229	43	6	8	4	15	845
42	206	251	44	6	19	1	2	529
43	365	159	5	2	10	2	3	546
44	392	141	11	5	4	0	5	558
45	297	315	26	7	4	2	11	662
46	259	258	98	11	20	1	9	656
47	434	199	21	12	17	1	12	696
48	431	94	6	30	1	0	6	568
49	418	375	5	11	15	2	11	837
50	553	187	58	27	2	2	20	849
51	447	379	13	17	1	1	7	865
52	429	267	11	18	0	4	15	744
53	526	219	54	19	1	0	13	832
54	418	243	39	2	2	1	11	716
55	262	173	0	21	0	1	4	461
56	417	381	49	25	1	10	7	890
57	158	229	2	6	2	3	3	403
58	441	316	5	48	1	0	14	825
59	496	196	4	46	2	2	13	759
60	585	206	4	24	1	3	18	841
61	162	318	47	10	0	3	3	543
62	245	227	69	8	1	0	3	553
63	576	386	17	46	2	4	6	1037
64	233	78	2	5	1	1	3	323
65	721	161	4	16	0	4	30	936
66	376	105	4	2	3	0	9	499
67	595	304	9	87	2	8	16	1021
68	439	218	9	35	1	0	11	713
69	358	504	71	18	4	5	15	975
70	126	103	3	0	3	0	1	236

Contd....

## Polling Station Level Election Results

**Winner, Runner-up and 3rd Party Position & Winning Margin According to Polling Stations in Guru Har Sahai Assembly in Assembly Election (AE) under Firozpur Parliamentary Constituency in Punjab (2022)**

Polling Station Number	Winner Party	Winner Votes (%)	Runner-up Party	Runner-up Votes (%)	Winning Margin Votes (%)	Third Party	Third Party Votes (%)	Other Votes (%)
71	AAP	550 (74.32)	SAD	155 (20.95)	395 (53.37)	BJP	17 (2.3)	18 (2.43)
72	AAP	171 (47.37)	SAD	153 (42.38)	18 (4.99)	INC	18 (4.99)	19 (5.26)
73	AAP	455 (70)	SAD	162 (24.92)	293 (45.08)	INC	10 (1.54)	23 (3.54)
74	AAP	362 (66.42)	SAD	162 (29.72)	200 (36.7)	BJP	8 (1.47)	13 (2.39)
75	AAP	446 (65.49)	SAD	186 (27.31)	260 (38.18)	INC	18 (2.64)	31 (4.55)
76	SAD	192 (42.01)	AAP	185 (40.48)	7 (1.53)	INC	71 (15.54)	9 (1.97)
77	AAP	560 (55.72)	SAD	342 (34.03)	218 (21.69)	BJP	51 (5.07)	52 (5.17)
78	AAP	389 (48.63)	SAD	322 (40.25)	67 (8.38)	BJP	41 (5.13)	48 (6)
79	AAP	623 (73.21)	SAD	179 (21.03)	444 (52.18)	BJP	23 (2.7)	26 (3.06)
80	AAP	397 (68.21)	SAD	145 (24.91)	252 (43.3)	BJP	16 (2.75)	24 (4.12)
81	AAP	532 (64.72)	SAD	221 (26.89)	311 (37.83)	BJP	42 (5.11)	27 (3.28)
82	AAP	356 (63.69)	SAD	160 (28.62)	196 (35.07)	BJP	19 (3.4)	24 (4.29)
83	SAD	537 (54.19)	AAP	358 (36.13)	179 (18.06)	INC	48 (4.84)	48 (4.84)
84	AAP	346 (46.51)	SAD	228 (30.65)	118 (15.86)	INC	141 (18.95)	29 (3.9)
85	SAD	231 (43.58)	AAP	171 (32.26)	60 (11.32)	INC	118 (22.26)	10 (1.89)
86	AAP	305 (42.54)	SAD	302 (42.12)	3 (0.42)	BJP	60 (8.37)	50 (6.97)
87	AAP	333 (43.76)	SAD	299 (39.29)	34 (4.47)	BJP	77 (10.12)	52 (6.83)
88	AAP	378 (57.27)	SAD	218 (33.03)	160 (24.24)	BJP	39 (5.91)	25 (3.79)
89	AAP	404 (59.5)	SAD	257 (37.85)	147 (21.65)	BJP	6 (0.88)	12 (1.77)
90	AAP	441 (62.38)	SAD	202 (28.57)	239 (33.81)	INC	34 (4.81)	30 (4.24)
91	AAP	275 (54.56)	SAD	179 (35.52)	96 (19.04)	INC	32 (6.35)	18 (3.57)
92	AAP	389 (64.73)	SAD	186 (30.95)	203 (33.78)	INC	14 (2.33)	12 (2)
93	AAP	367 (83.03)	SAD	69 (15.61)	298 (67.42)	INC	2 (0.45)	4 (0.9)
94	AAP	526 (73.77)	SAD	173 (24.26)	353 (49.51)	BJP	4 (0.56)	10 (1.4)
95	AAP	376 (64.16)	SAD	168 (28.67)	208 (35.49)	INC	22 (3.75)	20 (3.41)
96	SAD	349 (49.86)	AAP	256 (36.57)	93 (13.29)	INC	45 (6.43)	50 (7.14)
97	AAP	468 (50.54)	SAD	408 (44.06)	60 (6.48)	INC	25 (2.7)	25 (2.7)
98	SAD	196 (50.78)	AAP	151 (39.12)	45 (11.66)	BJP	23 (5.96)	16 (4.15)
99	SAD	406 (62.85)	AAP	225 (34.83)	181 (28.02)	INC	8 (1.24)	7 (1.08)
100	AAP	520 (60.32)	SAD	280 (32.48)	240 (27.84)	INC	39 (4.52)	23 (2.67)
101	AAP	289 (68.65)	SAD	120 (28.5)	169 (40.15)	INC	4 (0.95)	8 (1.9)
102	AAP	172 (49)	SAD	170 (48.43)	2 (0.57)	INC	5 (1.42)	4 (1.14)
103	AAP	556 (70.2)	SAD	204 (25.76)	352 (44.44)	INC	20 (2.53)	12 (1.52)
104	AAP	647 (58.71)	SAD	424 (38.48)	223 (20.23)	BJP	10 (0.91)	21 (1.91)
105	AAP	272 (62.67)	SAD	149 (34.33)	123 (28.34)	INC	3 (0.69)	10 (2.3)

Contd....

## Socio-Economic Amenities - Rural

### Access to Education Facilities

Particulars	Number of Villages (% of Population)				
	Available	Not Available	If Not Available (Distance of Nearest Facility)		
			A	B	C
Govt. Primary School	149 (97)	23 (3)	23 (3)	0 (0)	0 (0)
Private Primary School	42 (46)	130 (54)	0 (0)	0 (0)	0 (0)
Govt. Middle School	61 (63)	111 (37)	98 (31)	5 (2)	0 (0)
Private Middle School	29 (37)	143 (63)	0 (0)	0 (0)	0 (0)
Govt. Secondary School	23 (35)	149 (65)	74 (29)	36 (17)	1 (1)
Private Secondary School	22 (32)	150 (68)	22 (10)	6 (2)	0 (0)
Govt. Senior Secondary School	8 (22)	164 (78)	67 (28)	85 (40)	4 (3)
Private Senior Secondary School	11 (12)	161 (88)	1 (1)	0 (0)	0 (0)
Govt. Arts and Science Degree College	1 (1)	171 (99)	5 (4)	39 (35)	66 (32)
Private Arts and Science Degree College	0 (0)	172 (100)	1 (1)	34 (16)	26 (10)
Govt. Engineering College	0 (0)	172 (100)	1 (0)	7 (4)	100 (55)
Private Engineering College	0 (0)	172 (100)	1 (1)	15 (6)	48 (34)
Govt. Medicine College	0 (0)	172 (100)	0 (0)	0 (0)	137 (81)
Private Medicine College	0 (0)	172 (100)	0 (0)	0 (0)	35 (19)
Govt. Management Institute	0 (0)	172 (100)	0 (0)	8 (4)	93 (62)
Private Management Institute	0 (0)	172 (100)	1 (1)	15 (3)	55 (29)
Govt. Polytechnic	0 (0)	172 (100)	0 (0)	4 (2)	95 (51)
Private Polytechnic	0 (0)	172 (100)	1 (1)	18 (11)	54 (35)
Govt. Vocational Training School/ITI	0 (0)	172 (100)	1 (1)	32 (17)	85 (44)
Private Vocational Training School/ITI	0 (0)	172 (100)	0 (0)	23 (13)	31 (26)
Govt. Non Formal Training Centre	0 (0)	172 (100)	0 (0)	7 (4)	140 (80)
Private Non Formal Training Centre	0 (0)	172 (100)	0 (0)	8 (5)	17 (10)
Govt. School For Disabled	1 (0)	171 (100)	0 (0)	2 (0)	155 (90)
Private School For Disabled	0 (0)	172 (100)	0 (0)	0 (0)	14 (9)
Government Others	0 (0)	172 (100)	0 (0)	0 (0)	158 (92)
Private Others	0 (0)	172 (100)	0 (0)	0 (0)	14 (8)

Note : Distance A : Less than 5 km; B : Between 5-10 km; C : 10+ km.; Source : Data Analysis is based on 2011 Census.

## DISCLAIMER

The Terms of Use and Disclaimer of Datanet India Private Limited (hereinafter referred to as "Datanet") for use of this analysis report of **Guru Har Sahai Assembly Constituency (Guru Har Sahai Vidhan Sabha)** :-

1. **Assembly Factbook™** is a Registered Trade Mark owned by Datanet.
2. All the maps are sketched and graphical representation only and have not been drawn to the scale and also not to represent the actual geographical area or boundary of the unit.
3. The data for the aforesaid analysis is based on authentic sources and has been culled from the various publications of Census, CSO and NSSO for district and block level data, various central and state government departments, Central & State Elections Commissions and the concerned Returning Officers' releases, Electoral Rolls, Election results and allied publications, internal assessment, surveys, estimates and analysis. Therefore, certain adjustment of data at micro level may have been done to arrive closer to the macro data.
4. Data have been provided on an "As Is" and "As AVAILABLE" basis
5. The colours shown in the maps or diagram and charts of a particular party, alliance or AC are indicative and do not represent them.
6. This publication which includes maps, sheets, graphs and data would be the property under copyright of Datanet only. The user may use these for its internal study, analysis and research purposes. It's public display, re-selling or any commercial uses by the user are not allowed.
7. Datanet has taken due care and caution in compilation and processing of data and allied information, but does not guarantee the accuracy, adequacy or completeness of any information/analysis and will be not responsible for any errors or omissions or for the results obtained from the use of such information/analysis.
8. All the contents for the publication have been culled from various authentic sources and Datanet reasonably believes such sources to be reliable, but does not make any representations, express or implied as to the accuracy or fitness of use of such information. The information or contents of the information/analysis do not constitute advice and should not be relied upon in making (or refraining from making) any decision. Any reliance placed upon the information provided by Datanet is the sole responsibility and strictly at the user's risk.
9. In no event will Datanet be liable for any damages (including, without limitation, damages for loss of business projects, or loss of profits) arising in contract, tort or otherwise from the use of or inability to use any of its contents, or from any action taken (or refrained from being taken) as a result of using the analysis or any of its contents. Datanet its directors, owners, editors, officials, employees, distributor and agents or any associate will not be liable for any errors in the information contained or any consequences arising from the use of the contents of the provided information/analysis.
10. If any provision of these terms and conditions is held invalid or illegal or unenforceable for any reason by any court of competent jurisdiction, such provision shall be severed and the remainder of provisions of the terms and conditions shall continue in full force and effect as if the Term of Use had been executed with the invalid, illegal or unenforceable provision eliminated.
11. If there are any discrepancies in the information provided, please bring it to attention of Datanet for suitable rectification measures.

**Buy Online This Complete Book At  
Datanet India eBooks Store**

[www.indiastatpublications.com](http://www.indiastatpublications.com)

or go directly at

[http://www.indiastatpublications.com/  
Assembly\\_factbook/Punjab/Firozpur/Guru\\_Har\\_Sahai](http://www.indiastatpublications.com/Assembly_factbook/Punjab/Firozpur/Guru_Har_Sahai)

 **indiastat**elections

ISBN : 978-93-5822-367-5

