



Punjab

# Assembly Factbook™

Jalalabad Assembly Constituency



Key Electoral Data of Jalalabad  
Assembly Constituency (Vidhan Sabha)

Punjab

# Assembly Factbook™

Jalalabad Assembly Constituency



Jalalabad Vidhan Sabha

## **Editor & Director**

Dr. R.K. Thukral

## **Research Editor**

Dr. Shafeeq Rahman

## **Compiled, Researched and Published by Datanet India Pvt. Ltd.**

D-100, 1st Floor,

Okhla Industrial Area, Phase-I,

New Delhi- 110020.

Ph.: 91-11- 43580781-84

Email : support@indiastatpublications.com

Website : www.indiastatelections.com

## **Online Book Store :**

www.indiastatpublications.com

**Report No. :** AFB/PB-079-0125

**ISBN :** 978-93-5822-566-2

**First Edition :** January, 2018

**Eighth Updated Edition :** January, 2025

**Price :** Rs. 11500/-

US\$ 310

© **Datanet India Pvt. Ltd.**

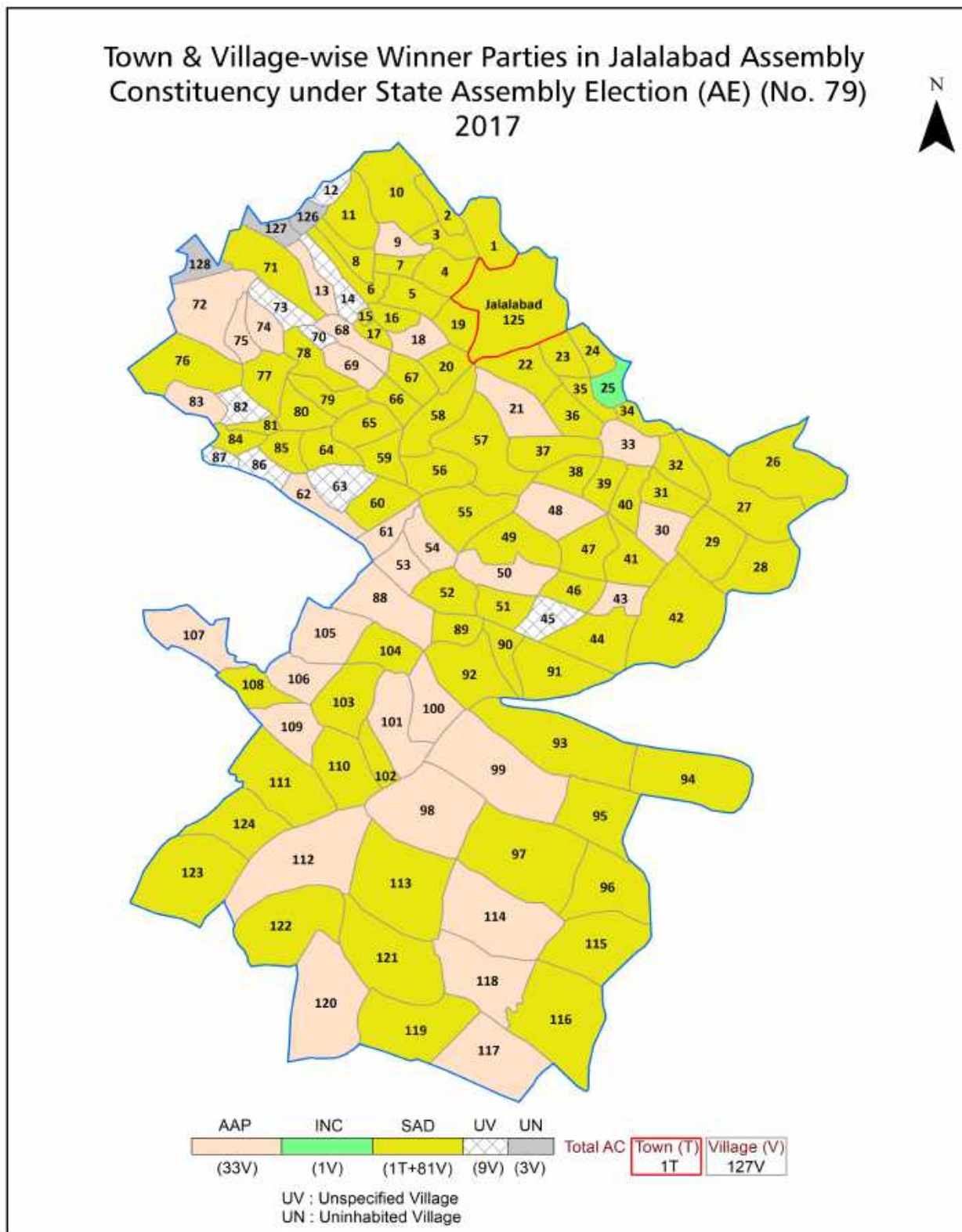
All rights reserved. No part of this book may be reproduced, stored in a retrieval system or transmitted in any form or by any means, mechanical photocopying, photographing, scanning, recording or otherwise without the prior written permission of the publisher. Please refer to Disclaimer at page no. 209 for the use of this publication.

Printed in India

# Contents

No.	Particulars	Page No.
	<b>Introduction</b>	
1	Assembly Constituency - (Vidhan Sabha) at a Glance   Features of Assembly as per Delimitation Commission of India (2008)	1-2
	<b>Location and Political Maps</b>	
2	Location Map   Boundaries of Assembly Constituency - (Vidhan Sabha) in District   Boundaries of Assembly Constituency under Parliamentary Constituency - (Lok Sabha)   Town & Village-wise Winner Parties- 2024, 2022, 2019, 2017, 2014, 2012 and 2009	3-11
	<b>Administrative Setup (2011)</b>	
3	District   Sub-district   Towns   Villages   Inhabited Villages   Uninhabited Villages   Village Panchayat   Intermediate Panchayat	12-19
	<b>Demographics (2011)</b>	
4	Population   Households   Rural/Urban Population   Towns and Villages by Population Size   Sex Ratio (Total & 0-6 Years)   Religious Population   Social Population   Literacy Rate	20-21
	<b>Electoral Features</b>	
5	Important Dates of Last Elections Held   Electors by Gender   Service Electors   Voters   Voters Turnout   Polling Stations & Average Number of Electors per Polling Station   Electors by Age Group   Present Elected Representatives	22-27
	<b>Historical Summary Election Results</b>	
6	Vote Share of Major Parties   Winning Margin (Number & Percentage)   Polarity of Parties   Summary Result of Assembly Segment of Parliamentary Elections 2024, 2019, 2014, 2009, 2004 and 1999   Summary Result of Assembly Elections 2022, 2017, 2012, 2007, 2002, 1997, 1992, 1985, 1980, 1977, 1972, 1969 and 1967	28-50
	<b>Polling Station Level Election Results</b>	
7	Name and Number of Polling Station 2024, 2022, 2019, 2017, 2014, 2012 and 2009   Polling Station-wise Electors, Voters & Voters Turnout 2024, 2022, 2019, 2017, 2014, 2012 and 2009   Polling Station wise Elections Results 2024, 2022, 2019, 2017, 2014, 2012 and 2009	51-190
8	<b>Panchayat Election Results</b> Panchayat Result 2013	191-190
	<b>Share of Assembly Constituency</b>	
9	Share of Assembly Constituency - (Vidhan Sabha) in State, District and Parliamentary Constituency - (Lok Sabha)	191
	<b>Socio-Economic Amenities (2011)</b>	
10	Access to Administrative Units   Agricultural, Manufacturing and Industrial Commodities   Demographic Indicators   Education   Health & Manpower   Drinking Water Supply   Sanitation   Entertainment and Recreations Infrastructure   Power   Food Allocation Distribution and Marketing of Agriculture Commodities Infrastructure   Transport and Road Infrastructure   Communication   Banking and Financial Services   Land Use   Irrigation Source	193-207
11	<b>Abbreviation &amp; Sources</b>	208
12	<b>Disclaimer</b>	209

Location & Political Map





## Administrative Setup

### List of Village Panchayat & Intermediate Panchayat (Block) Name- 2011

Village Name	Village Panchayat Name	Intermediate Panchayat Name
Alam Ke (255)	Alam Ke	Jalalabad
Aliana (208)	Aliana	Fazilka
Araianwala (193)	Araianwala	Jalalabad
Arnianwala (204)	Arnianwala	Jalalabad
Arniwala Sheikh Subhan (199)	Arniwala Sheikh Subhan	Fazilka
Baghe Ke Hithar (357)	Baghe Ke Hithar	Jalalabad
Baghe Ke Uttar (253)	Baghe Ke Uttar,Basti Baba Sarup Dass	Jalalabad
Bahmaniwala (199)	Bahmaniwala, Simre Wala	Jalalabad
Bananwala (200)	Bananwala	Fazilka
Bhamba Wattu Hithar (371)	Bhamba Wattu Hithar	Jalalabad
Bhamba Wattu Uttar (239)	Bhamba Wattu Uttar	Jalalabad
Burj Hanumangarh (178)	Burj Hanumangarh	Abohar
Chahlanwali (228)	Chahlanwali	Fazilka
Chak Arainwala (194)	Chak Arainwala,Fallian Wala	Jalalabad
Chak Arniwala (203)	Chak Arniwala	Jalalabad
Chak Balochanwala (207)	Chak Balochanwala	Jalalabad
Chak Banwala (226)	Chak Banwala	Fazilka
Chak Bazida (367)	Chak Bazida, Dhani Magh Singh	Jalalabad
Chak Bhabra (233)	Chak Bhabra	Jalalabad
Chak Bhamba Wattu (235)	Chak Bhamba Wattu	Jalalabad
Chak Chhapriwala (224)	Chak Chhapriwala	Jalalabad
Chak Dabwala (227)	Chak Dabwala	Fazilka
Chak Dhab Khushal Joyia (205)	Chak Dhab Khushal Joyia	Jalalabad
Chak Dumal (227)	Chak Dumal	Jalalabad
Chak Gariban Sandar (363)	Chak Gariban Sandar	Jalalabad
Chak Gheruwala (216)	Chak Gheruwala	Jalalabad
Chak Gulam Rasulwala (208)	Chak Gulam Rasulwala,Gumani Wala Khooh	Jalalabad
Chak Hamid Saidoke (236)	Chak Hamid Saidoke	Jalalabad
Chak Jandwala (212)	Chak Jandwala	Jalalabad

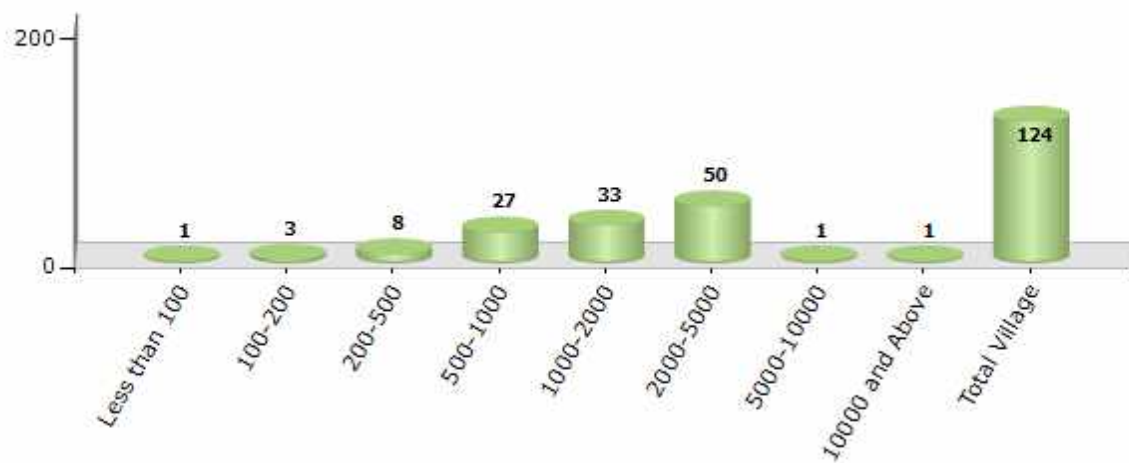
Contd....

## Demographics

### Number of Villages by Population Size - 2011

Less than 100	100-200	200-500	500-1000	1000-2000	2000-5000	5000-10000	10000 and Above	Total Village
1	3	8	27	33	50	1	1	124

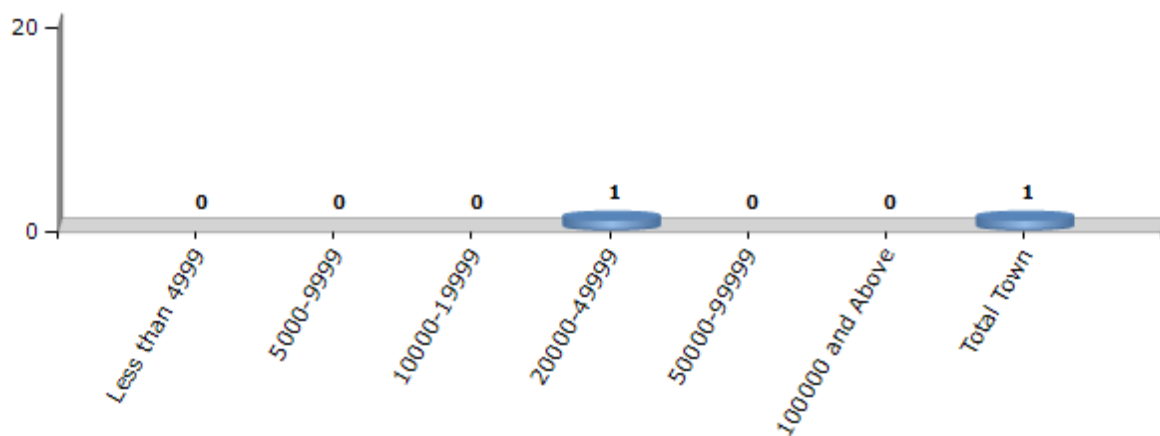
Number of Villages by Population Size - 2011



### Number of Towns by Population Size - 2011

Less than 4999	5000-9999	10000-19999	20000-49999	50000-99999	100000 and Above	Total Town
0	0	0	1	0	0	1

Number of Towns by Population Size - 2011

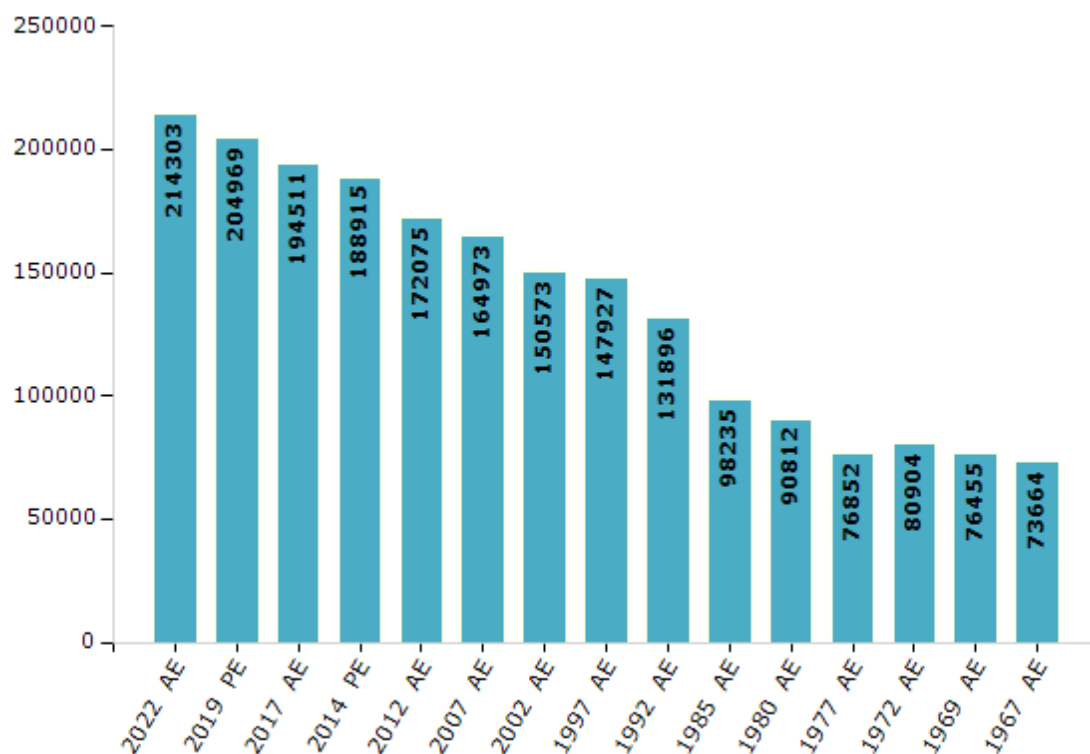


## Electoral Features

### Electors by Male & Female

Year	Male	Female	Others	Total	Year	Male	Female	Others	Total
2022 AE	111863	102436	4	214303	1992 AE	72398	59498	-	131896
2019 PE	107360	97605	4	204969	1985 AE	50905	47330	-	98235
2017 AE	102230	92275	6	194511	1980 AE	47484	43328	-	90812
2014 PE	98296	90617	2	188915	1977 AE	41740	35112	-	76852
2012 AE	90003	82072	0	172075	1972 AE	41035	39869	-	80904
2009 PE	-	-	-	-	1969 AE	40244	36211	-	76455
2007 AE	83930	81043	-	164973	1967 AE	-	-	-	73664
2004 PE	-	-	-	-	1962 AE	-	-	-	-
2002 AE	77364	73209	-	150573	1957 AE	-	-	-	-
1999 PE	-	-	-	-	1952 AE	-	-	-	-
1997 AE	77071	70856	-	147927					

Number of Electors



Note : AE : Assembly Election, PE : Assembly Segment of Parliamentary Election

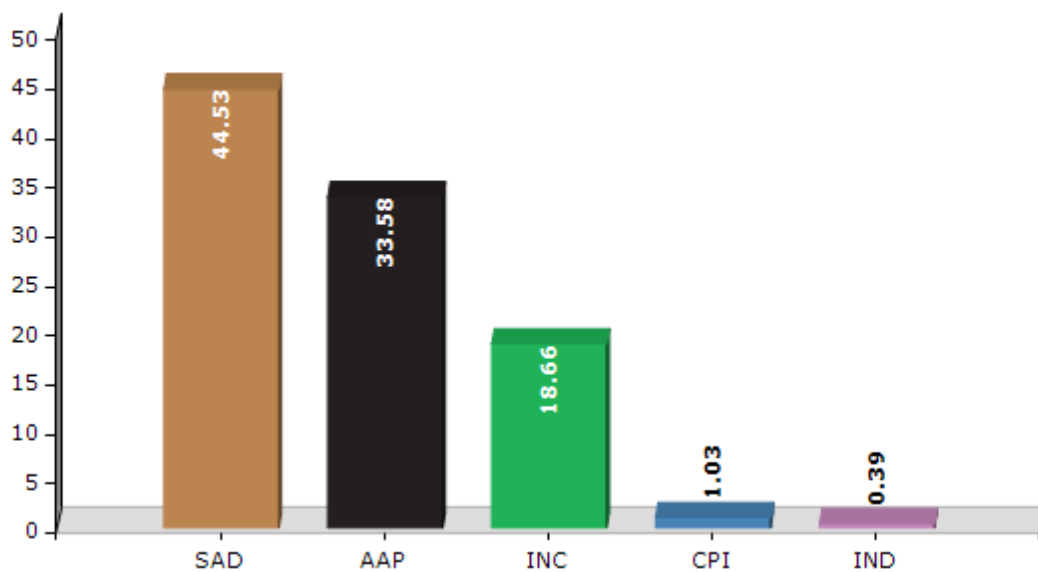


## Historical Summary Election Results

### Summary Result of Assembly Election - 2017

Candidate Name	Party	Votes	Votes %
Sukhbir Singh Badal	SAD	75271	44.53
Bhagwant Mann	AAP	56771	33.58
Ravneet Singh Bittu	INC	31539	18.66
Surinder Singh	CPI	1743	1.03
Balwinder Singh	IND	653	0.39
Malkit Singh	BSP	528	0.31
Bakhshish Singh	APPA	366	0.22
Mukhtiar Singh	IND	351	0.21
Gurmit Singh	SAD(M)	350	0.21
Swaran Singh Rocky	IND	196	0.12
Joginder Singh	IND	169	0.1
	NOTA	1112	0.66

Votes Percentage of Top Parties - 2017



## Polling Station Level Election Results

### Number and Name of Polling Stations (PS) (2022)

Number of Polling Stations	Name of Polling Stations	Number of Polling Stations	Name of Polling Stations
1	Govt. Primary School, Basti Kamre Wala	22	Office Punjab State Power Corporation Jalalabad
2	Govt. Primary School, Basti Kamre Wala	23	Office Punjab State Power Corporation Jalalabad
3	Government Sen. Sec. School (Boys), Jalalabad	24	Office B D P O-Jalalabad
4	Government Sen. Sec. School (Girls), Jalalabad	25	Office B D P O-Jalalabad
5	Government Sen. Sec. School (Boys), Jalalabad	26	Office B D P O-Jalalabad
6	Government Sen. Sec. School (Boys), Jalalabad	27	Office B D P O-Jalalabad
7	Government Sen. Sec. School (Boys), Jalalabad	28	Govt.Primary School Basti Ramgaria,Jalalabad
8	Govt. Primary City School , Jalalabad	29	Govt.Primary School Basti Ramgaria,Jalalabad
9	Govt. Primary City School , Jalalabad	30	Municipal Council Liabrary, Shaheed Udham Singh Park, Jalalabad
10	Office B.P.E.O 1 Room No. 1, Jalalabad	31	Shivalik Sr. Sec.School, Jalalabad
11	Office B.P.E.O 3 Room No. 2, Jalalabad	32	Zamidara Cooperative Society, Jalalabad
12	Govt. Girls College,Jalalabad	33	Govt Primary School Old Street Pnb Jalalabad
13	Govt. Girls College,Jalalabad	34	Govt Primary School Old Street Pnb Jalalabad
14	Govt. Girls College,Jalalabad	35	Govt Primary School Mohkam Arian
15	Govt. Girls College,Jalalabad	36	Govt Primary School Mohkam Arian
16	Municipal Council Jalalabad	37	Govt Primary School Dhandi Qadim
17	Municipal Council Jalalabad	38	Govt Primary School Dhandi Qadim
18	Office Market Committee Jalalabad,	39	Govt Primary School Dhani Natha Singh Wala ( Dhandi Qadim)
19	Office Market Committee Jalalabad,	40	Govt Primary School Dhandi Khurd
20	Office Market Committee Jalalabad,	41	Govt Primary School Dhandi Khurd
21	Office Market Committee Jalalabad,	42	Govt.Primary.School,Kahne Wala

Contd....

## Polling Station Level Election Results

### Polling Station-wise Votes Secured by Overall Top Five Parties in Jalalabad Assembly in Assembly Election (AE) under Firozpur Parliamentary Constituency in Punjab (2022)

Number of Polling Station	Winner - Jagdeep Kamboj (AAP)	Runner-up - Sukhbir Singh Badal (SAD)	3rd - Mohan Singh (INC)	4th - Puran Chand (BJP)	5th - Surinder Singh (IND)	NOTA	Other	Total Votes Secured
36	494	260	10	54	6	7	14	845
37	403	297	22	26	147	9	36	940
38	317	256	30	27	85	5	21	741
39	265	298	20	11	86	2	27	709
40	347	215	11	24	5	6	6	614
41	215	179	17	13	1	1	11	437
42	245	215	1	5	45	1	6	518
43	149	111	1	5	2	0	8	276
44	323	338	14	89	2	1	23	790
45	478	153	23	15	0	0	7	676
46	316	245	106	8	14	3	19	711
47	217	114	124	31	27	4	14	531
48	300	282	42	15	41	2	15	697
49	235	159	32	8	37	3	11	485
50	399	218	25	4	1	1	13	661
51	261	195	132	15	18	5	10	636
52	202	263	133	22	19	1	5	645
53	162	105	81	21	11	3	7	390
54	405	171	13	4	8	2	9	612
55	421	168	10	22	6	0	7	634
56	511	386	10	18	3	3	12	943
57	176	88	11	8	5	1	6	295
58	513	319	41	49	7	11	12	952
59	336	269	11	20	0	1	8	645
60	266	222	44	15	2	2	13	564
61	348	254	34	39	3	4	5	687
62	405	333	147	23	4	4	24	940
63	633	237	84	13	1	4	8	980
64	477	337	124	16	11	8	18	991
65	118	54	98	4	1	2	3	280
66	528	258	23	16	3	5	19	852
67	136	72	9	3	2	1	1	224
68	418	367	21	17	1	6	14	844
69	529	337	37	11	4	3	10	931
70	270	144	92	73	13	1	11	604

Contd....

## Polling Station Level Election Results

### Winner, Runner-up and 3rd Party Position & Winning Margin According to Polling Stations in Jalalabad Assembly in Assembly Election (AE) under Ferozpur Parliamentary Constituency in Punjab (2022)

Polling Station Number	Winner Party	Winner Votes (%)	Runner-up Party	Runner-up Votes (%)	Winning Margin Votes (%)	Third Party	Third Party Votes (%)	Other Votes (%)
71	AAP	274 (40.71)	SAD	243 (36.11)	31 (4.6)	INC	121 (17.98)	35 (5.2)
72	AAP	494 (68.71)	SAD	186 (25.87)	308 (42.84)	BJP	13 (1.81)	26 (3.62)
73	AAP	308 (41.07)	SAD	282 (37.6)	26 (3.47)	INC	106 (14.13)	54 (7.2)
74	SAD	311 (40.44)	AAP	306 (39.79)	5 (0.65)	INC	78 (10.14)	74 (9.62)
75	AAP	420 (71.19)	SAD	128 (21.69)	292 (49.5)	BJP	19 (3.22)	23 (3.9)
76	AAP	477 (59.03)	SAD	268 (33.17)	209 (25.86)	INC	17 (2.1)	46 (5.69)
77	AAP	280 (48.11)	SAD	227 (39)	53 (9.11)	INC	47 (8.08)	28 (4.81)
78	AAP	299 (49.02)	SAD	239 (39.18)	60 (9.84)	INC	42 (6.89)	30 (4.92)
79	AAP	228 (49.78)	SAD	168 (36.68)	60 (13.1)	INC	25 (5.46)	37 (8.08)
80	SAD	288 (47.45)	AAP	251 (41.35)	37 (6.1)	INC	25 (4.12)	43 (7.08)
81	AAP	135 (50.75)	SAD	119 (44.74)	16 (6.01)	JJKP	10 (3.76)	2 (0.75)
82	AAP	415 (47.87)	SAD	234 (26.99)	181 (20.88)	INC	134 (15.46)	84 (9.69)
83	AAP	386 (48.92)	SAD	291 (36.88)	95 (12.04)	INC	78 (9.89)	34 (4.31)
84	AAP	395 (46.42)	SAD	226 (26.56)	169 (19.86)	INC	181 (21.27)	49 (5.76)
85	SAD	187 (43.9)	AAP	186 (43.66)	1 (0.24)	INC	36 (8.45)	17 (3.99)
86	AAP	537 (61.72)	SAD	293 (33.68)	244 (28.04)	INC	13 (1.49)	27 (3.1)
87	SAD	201 (48.32)	AAP	156 (37.5)	45 (10.82)	INC	30 (7.21)	29 (6.97)
88	AAP	301 (49.1)	SAD	192 (31.32)	109 (17.78)	IND (SS)	69 (11.26)	51 (8.32)
89	AAP	338 (58.48)	SAD	179 (30.97)	159 (27.51)	INC	27 (4.67)	34 (5.88)
90	AAP	407 (72.81)	SAD	132 (23.61)	275 (49.2)	BJP	5 (0.89)	15 (2.68)
91	AAP	332 (64.84)	SAD	131 (25.59)	201 (39.25)	IND (SS)	15 (2.93)	34 (6.64)
92	AAP	287 (60.55)	SAD	160 (33.76)	127 (26.79)	BJP	12 (2.53)	15 (3.16)
93	AAP	429 (60)	SAD	217 (30.35)	212 (29.65)	INC	47 (6.57)	22 (3.08)
94	AAP	249 (60)	SAD	136 (32.77)	113 (27.23)	BJP	12 (2.89)	18 (4.34)
95	AAP	465 (65.13)	SAD	153 (21.43)	312 (43.7)	BJP	53 (7.42)	43 (6.02)
96	AAP	467 (65.41)	SAD	175 (24.51)	292 (40.9)	INC	25 (3.5)	47 (6.58)
97	AAP	377 (55.04)	SAD	240 (35.04)	137 (20)	INC	24 (3.5)	44 (6.42)
98	AAP	186 (40.88)	SAD	132 (29.01)	54 (11.87)	INC	116 (25.49)	21 (4.62)
99	AAP	340 (46.83)	SAD	286 (39.39)	54 (7.44)	BJP	37 (5.1)	63 (8.68)
100	AAP	414 (61.98)	SAD	172 (25.75)	242 (36.23)	INC	34 (5.09)	48 (7.19)
101	AAP	329 (48.96)	SAD	175 (26.04)	154 (22.92)	INC	118 (17.56)	50 (7.44)
102	AAP	302 (44.22)	SAD	288 (42.17)	14 (2.05)	INC	67 (9.81)	26 (3.81)
103	AAP	440 (58.74)	SAD	194 (25.9)	246 (32.84)	IND (SS)	71 (9.48)	44 (5.87)
104	AAP	394 (58.11)	SAD	218 (32.15)	176 (25.96)	INC	23 (3.39)	43 (6.34)
105	AAP	193 (47.65)	SAD	184 (45.43)	9 (2.22)	INC	12 (2.96)	16 (3.95)

Contd....

## Socio-Economic Amenities - Rural

### Access to Education Facilities

Particulars	Number of Villages (% of Population)				
	Available	Not Available	If Not Available (Distance of Nearest Facility)		
			A	B	C
Govt. Primary School	115 (97)	9 (3)	5 (1)	0 (0)	0 (0)
Private Primary School	41 (49)	83 (51)	0 (0)	0 (0)	0 (0)
Govt. Middle School	58 (64)	66 (36)	54 (25)	2 (1)	0 (0)
Private Middle School	28 (37)	96 (63)	1 (0)	0 (0)	0 (0)
Govt. Secondary School	27 (37)	97 (63)	57 (38)	17 (7)	0 (0)
Private Secondary School	17 (26)	107 (74)	11 (6)	3 (2)	0 (0)
Govt. Senior Secondary School	13 (23)	111 (77)	56 (40)	44 (30)	2 (0)
Private Senior Secondary School	8 (12)	116 (88)	3 (1)	1 (0)	0 (0)
Govt. Arts and Science Degree College	0 (0)	124 (100)	3 (6)	4 (2)	47 (45)
Private Arts and Science Degree College	2 (2)	122 (98)	3 (2)	27 (19)	38 (24)
Govt. Engineering College	0 (0)	124 (100)	2 (7)	3 (2)	37 (41)
Private Engineering College	0 (0)	124 (100)	6 (3)	35 (20)	41 (28)
Govt. Medicine College	0 (0)	124 (100)	0 (0)	0 (0)	106 (86)
Private Medicine College	0 (0)	124 (100)	0 (0)	0 (0)	18 (14)
Govt. Management Institute	0 (0)	124 (100)	1 (5)	6 (3)	28 (26)
Private Management Institute	0 (0)	124 (100)	1 (0)	19 (13)	69 (52)
Govt. Polytechnic	0 (0)	124 (100)	2 (7)	4 (3)	37 (37)
Private Polytechnic	1 (0)	123 (100)	3 (1)	30 (20)	47 (32)
Govt. Vocational Training School/ITI	0 (0)	124 (100)	4 (4)	22 (15)	73 (61)
Private Vocational Training School/ITI	1 (5)	123 (95)	1 (1)	7 (3)	16 (11)
Govt. Non Formal Training Centre	0 (0)	124 (100)	1 (5)	4 (3)	87 (62)
Private Non Formal Training Centre	0 (0)	124 (100)	0 (0)	4 (3)	28 (26)
Govt. School For Disabled	1 (1)	123 (99)	4 (7)	11 (4)	88 (65)
Private School For Disabled	1 (1)	123 (99)	1 (0)	1 (1)	18 (23)
Government Others	0 (0)	124 (100)	1 (5)	0 (0)	78 (46)
Private Others	0 (0)	124 (100)	0 (0)	0 (0)	45 (49)

Note : Distance A : Less than 5 km; B : Between 5-10 km; C : 10+ km.; Source : Data Analysis is based on 2011 Census.

## DISCLAIMER

The Terms of Use and Disclaimer of Datanet India Private Limited (hereinafter referred to as "Datanet") for use of this analysis report of **Jalalabad Assembly Constituency (Jalalabad Vidhan Sabha)** :-

1. **Assembly Factbook™** is a Registered Trade Mark owned by Datanet.
2. All the maps are sketched and graphical representation only and have not been drawn to the scale and also not to represent the actual geographical area or boundary of the unit.
3. The data for the aforesaid analysis is based on authentic sources and has been culled from the various publications of Census, CSO and NSSO for district and block level data, various central and state government departments, Central & State Elections Commissions and the concerned Returning Officers' releases, Electoral Rolls, Election results and allied publications, internal assessment, surveys, estimates and analysis. Therefore, certain adjustment of data at micro level may have been done to arrive closer to the macro data.
4. Data have been provided on an "As Is" and "As AVAILABLE" basis
5. The colours shown in the maps or diagram and charts of a particular party, alliance or AC are indicative and do not represent them.
6. This publication which includes maps, sheets, graphs and data would be the property under copyright of Datanet only. The user may use these for its internal study, analysis and research purposes. It's public display, re-selling or any commercial uses by the user are not allowed.
7. Datanet has taken due care and caution in compilation and processing of data and allied information, but does not guarantee the accuracy, adequacy or completeness of any information/analysis and will be not responsible for any errors or omissions or for the results obtained from the use of such information/analysis.
8. All the contents for the publication have been culled from various authentic sources and Datanet reasonably believes such sources to be reliable, but does not make any representations, express or implied as to the accuracy or fitness of use of such information. The information or contents of the information/analysis do not constitute advice and should not be relied upon in making (or refraining from making) any decision. Any reliance placed upon the information provided by Datanet is the sole responsibility and strictly at the user's risk.
9. In no event will Datanet be liable for any damages (including, without limitation, damages for loss of business projects, or loss of profits) arising in contract, tort or otherwise from the use of or inability to use any of its contents, or from any action taken (or refrained from being taken) as a result of using the analysis or any of its contents. Datanet its directors, owners, editors, officials, employees, distributor and agents or any associate will not be liable for any errors in the information contained or any consequences arising from the use of the contents of the provided information/analysis.
10. If any provision of these terms and conditions is held invalid or illegal or unenforceable for any reason by any court of competent jurisdiction, such provision shall be severed and the remainder of provisions of the terms and conditions shall continue in full force and effect as if the Term of Use had been executed with the invalid, illegal or unenforceable provision eliminated.
11. If there are any discrepancies in the information provided, please bring it to attention of Datanet for suitable rectification measures.



**Buy Online This Complete Book At  
Datanet India eBooks Store**

[www.indiastatpublications.com](http://www.indiastatpublications.com)

or go directly at

[http://www.indiastatpublications.com/  
Assembly\\_factbook/Punjab/Firozpur/Jalalabad](http://www.indiastatpublications.com/Assembly_factbook/Punjab/Firozpur/Jalalabad)

 **indiastat**elections

