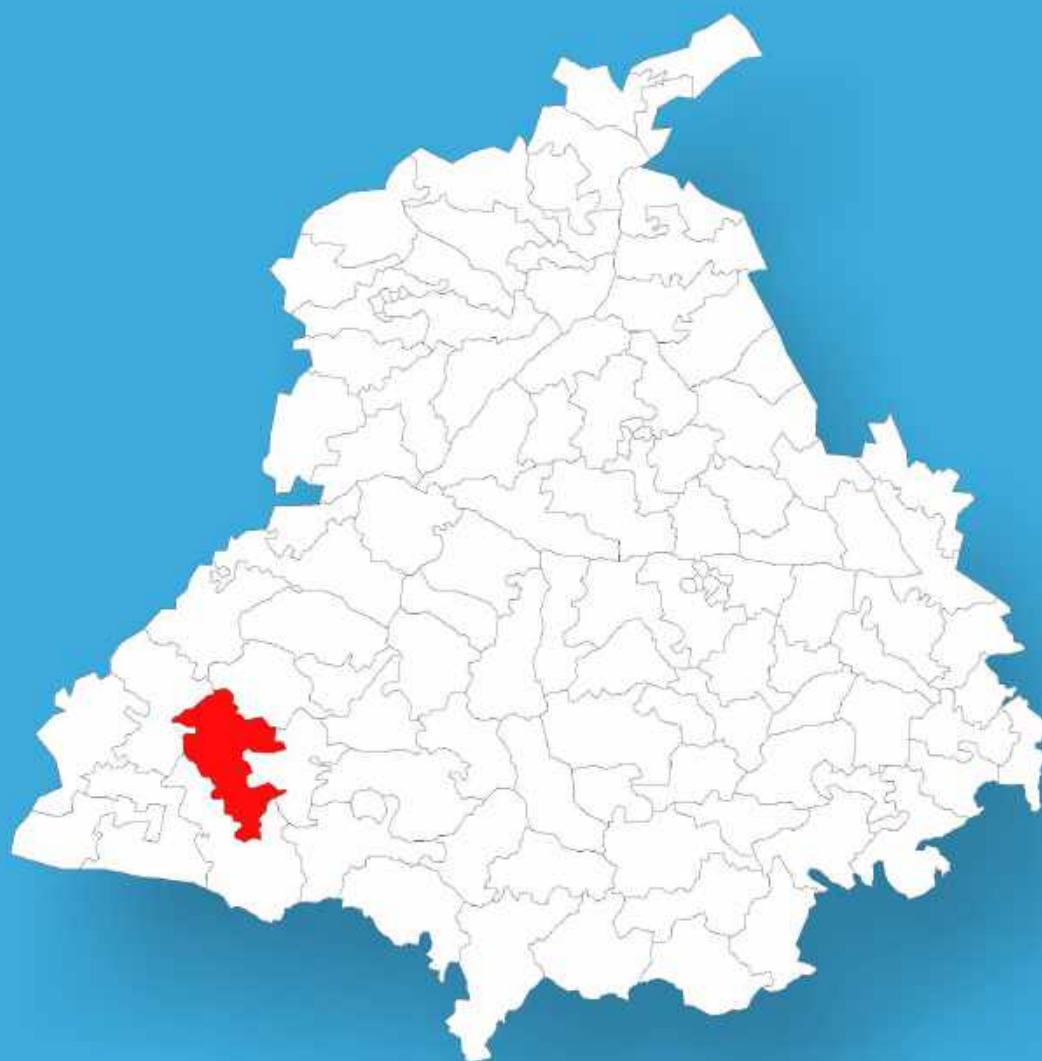




Punjab

# Assembly Factbook™

Malout Assembly Constituency



Key Electoral Data of Malout  
Assembly Constituency (Vidhan Sabha)

Punjab

# Assembly Factbook™

Malout Assembly Constituency



Malout Vidhan Sabha

## **Editor & Director**

Dr. R.K. Thukral

## **Research Editor**

Dr. Shafeeq Rahman

## **Compiled, Researched and Published by Datanet India Pvt. Ltd.**

D-100, 1st Floor,

Okhla Industrial Area, Phase-I,

New Delhi- 110020.

Ph.: 91-11- 43580781-84

Email : support@indiastatpublications.com

Website : www.indiastatelections.com

## **Online Book Store :**

www.indiastatpublications.com

**Report No. :** AFB/PB-085-0125

**ISBN :** 978-93-5822-584-6

**First Edition :** January, 2018

**Eighth Updated Edition :** January, 2025

**Price :** Rs. 11500/-

US\$ 310

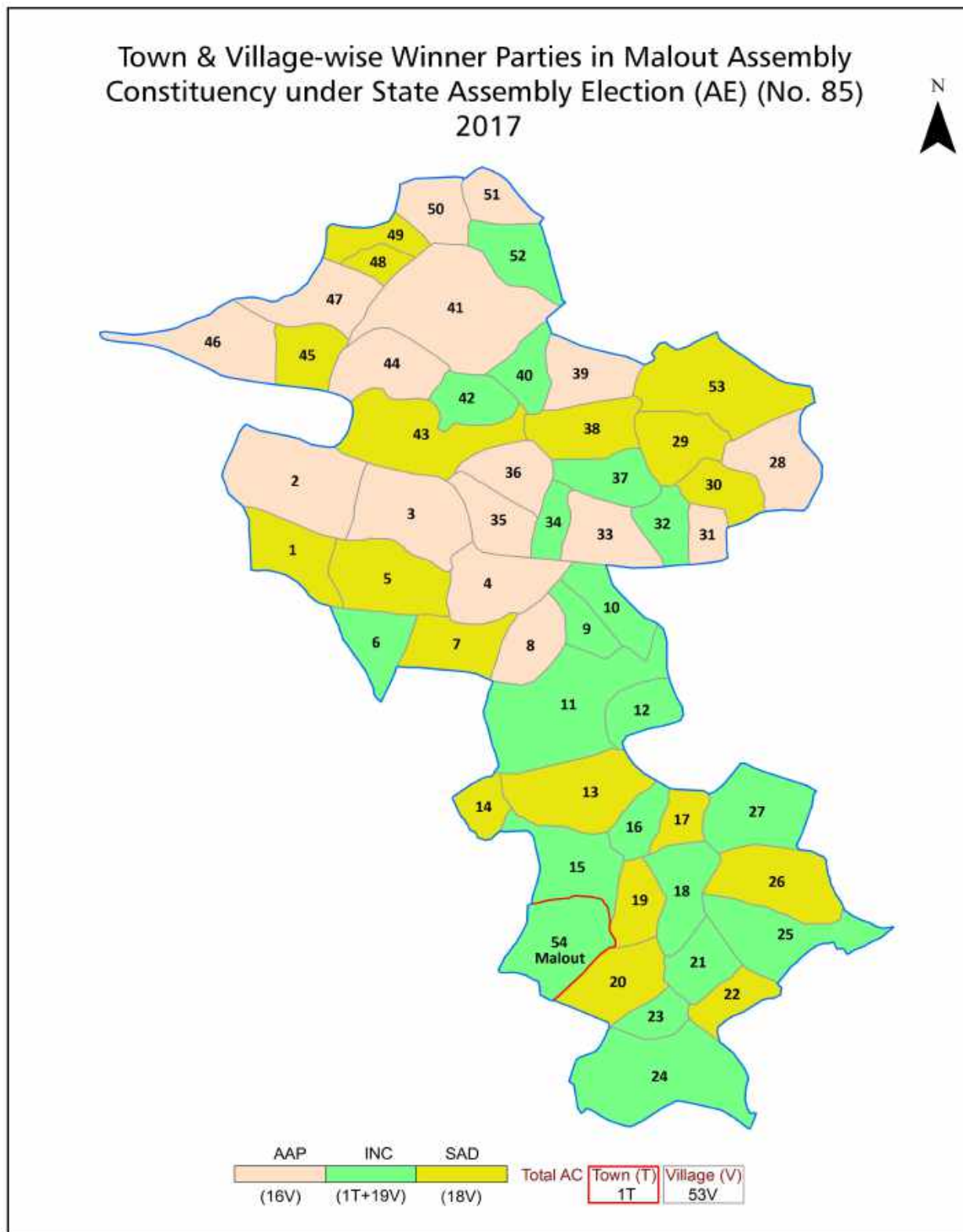
© **Datanet India Pvt. Ltd.**

All rights reserved. No part of this book may be reproduced, stored in a retrieval system or transmitted in any form or by any means, mechanical photocopying, photographing, scanning, recording or otherwise without the prior written permission of the publisher. Please refer to Disclaimer at page no. 175 for the use of this publication.

Printed in India

No.	Particulars	Page No.
	<b>Introduction</b>	
1	Assembly Constituency - (Vidhan Sabha) at a Glance   Features of Assembly as per Delimitation Commission of India (2008)	1-2
	<b>Location and Political Maps</b>	
2	Location Map   Boundaries of Assembly Constituency - (Vidhan Sabha) in District   Boundaries of Assembly Constituency under Parliamentary Constituency - (Lok Sabha)   Town & Village-wise Winner Parties- 2024, 2022, 2019, 2017, 2014, 2012 and 2009	3-11
	<b>Administrative Setup (2011)</b>	
3	District   Sub-district   Towns   Villages   Inhabited Villages   Uninhabited Villages   Village Panchayat   Intermediate Panchayat	12-14
	<b>Demographics (2011)</b>	
4	Population   Households   Rural/Urban Population   Towns and Villages by Population Size   Sex Ratio (Total & 0-6 Years)   Religious Population   Social Population   Literacy Rate	15-16
	<b>Electoral Features</b>	
5	Important Dates of Last Elections Held   Electors by Gender   Service Electors   Voters   Voters Turnout   Polling Stations & Average Number of Electors per Polling Station   Electors by Age Group   Present Elected Representatives	17-22
	<b>Historical Summary Election Results</b>	
6	Vote Share of Major Parties   Winning Margin (Number & Percentage)   Polarity of Parties   Summary Result of Assembly Segment of Parliamentary Elections 2024, 2019, 2014, 2009, 2004 and 1999   Summary Result of Assembly Elections 2022, 2017, 2012, 2007, 2002, 1997, 1992, 1985, 1980, 1977, 1972, 1969, 1967, 1962 and 1957	23-46
	<b>Polling Station Level Election Results</b>	
7	Name and Number of Polling Station 2024, 2022, 2019, 2017, 2014, 2012 and 2009   Polling Station-wise Electors, Voters & Voters Turnout 2024, 2022, 2019, 2017, 2014, 2012 and 2009   Polling Station wise Elections Results 2024, 2022, 2019, 2017, 2014, 2012 and 2009	47-156
8	<b>Panchayat Election Results</b> Panchayat Result 2013	157-156
	<b>Share of Assembly Constituency</b>	
9	Share of Assembly Constituency - (Vidhan Sabha) in State, District and Parliamentary Constituency - (Lok Sabha)	157
	<b>Socio-Economic Amenities (2011)</b>	
10	Access to Administrative Units   Agricultural, Manufacturing and Industrial Commodities   Demographic Indicators   Education   Health & Manpower   Drinking Water Supply   Sanitation   Entertainment and Recreations Infrastructure   Power   Food Allocation Distribution and Marketing of Agriculture Commodities Infrastructure   Transport and Road Infrastructure   Communication   Banking and Financial Services   Land Use   Irrigation Source	159-173
11	<b>Abbreviation &amp; Sources</b>	174
12	<b>Disclaimer</b>	175

Location & Political Map



## Administrative Setup

### List of Village Panchayat & Intermediate Panchayat (Block) Name- 2011

Village Name	Village Panchayat Name	Intermediate Panchayat Name
Abul Khurana (159)	Abul Khurana	Lambi
Aulakh (191)	Aulakh	Malout
Ballamgarh (52)	Ballamgarh	Muktsar
Bhagsar (51)	Bhagsar	Muktsar
Bhalerian (188)	Bhalerian	Malout
Bham (201)	Bham	Malout
Bhangchari (58)	Bhangchari	Malout
Chak Chibranwali (43)	Chak Chibranwali	Muktsar
Chak Duhewala (36)	Chak Duhewala	Muktsar
Chak Madrasa (117)	Chak Madrasa	Muktsar
Chak Mahan Bhaddar (56)	Chak Mahan Bhaddar	Muktsar
Chak Tamkot (40)	Chak Tamkot	Muktsar
Chibranwali (44)	Chibranwali	Muktsar
Dabra (59)	Dabra	Malout
Danewala (165)	Danewala	Malout
Dhigana (60)	Dhigana	Muktsar
Enakhera (170)	Enakhera	Malout
Fakarsar (18)	Fakarsar	Kot Bhai
Gander (45)	Gander	Muktsar
Ghagga (21)	Ghagga	Kot Bhai
Ghumar Khera (164)	Ghumar Khera	Malout
Jandwala Charat Singh (167)	Jandwala Charat Singh	Malout
Jhorar (190)	Jhorar	Malout
Katorewala (169)	Katorewala	Malout
Khane Ki Dhab (189)	Khane Ki Dhab	Malout
Khunan Kalan (195)	Khunan Kalan	Malout
Khunde Halal (42)	Khunde Halal	Muktsar
Kingra (163)	Kingra	Malout
Lakhewali (49)	Lakhewali	Muktsar

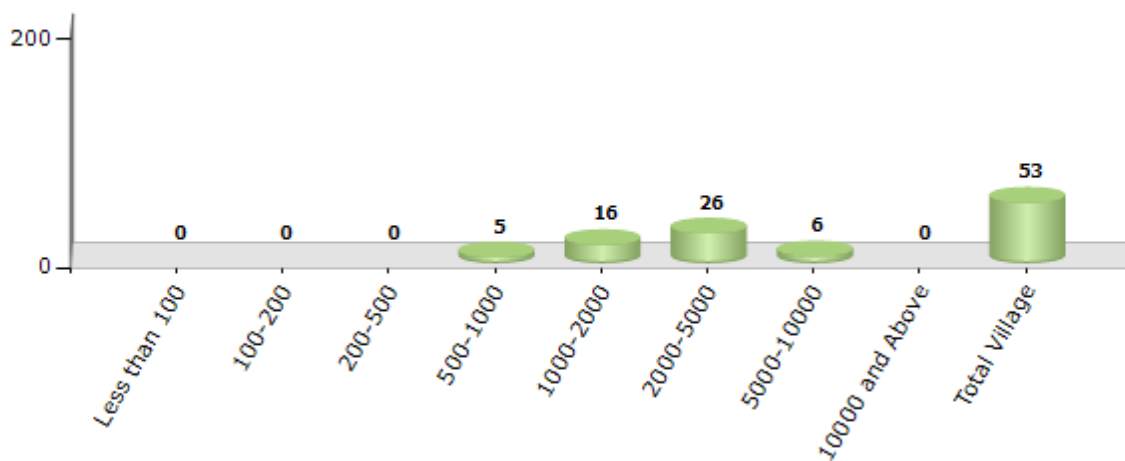
Contd....

## Demographics

### Number of Villages by Population Size - 2011

Less than 100	100-200	200-500	500-1000	1000-2000	2000-5000	5000-10000	10000 and Above	Total Village
0	0	0	5	16	26	6	0	53

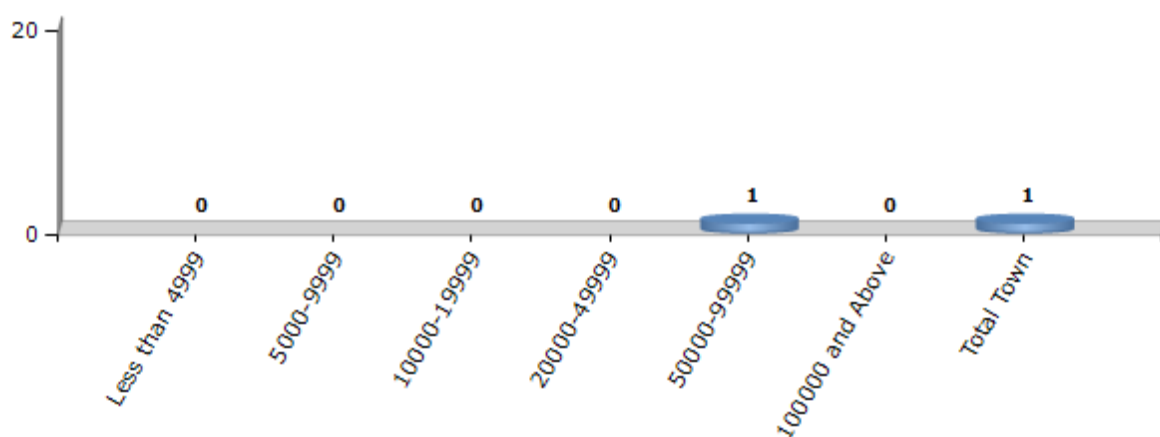
Number of Villages by Population Size - 2011



### Number of Towns by Population Size - 2011

Less than 4999	5000-9999	10000-19999	20000-49999	50000-99999	100000 and Above	Total Town
0	0	0	0	1	0	1

Number of Towns by Population Size - 2011

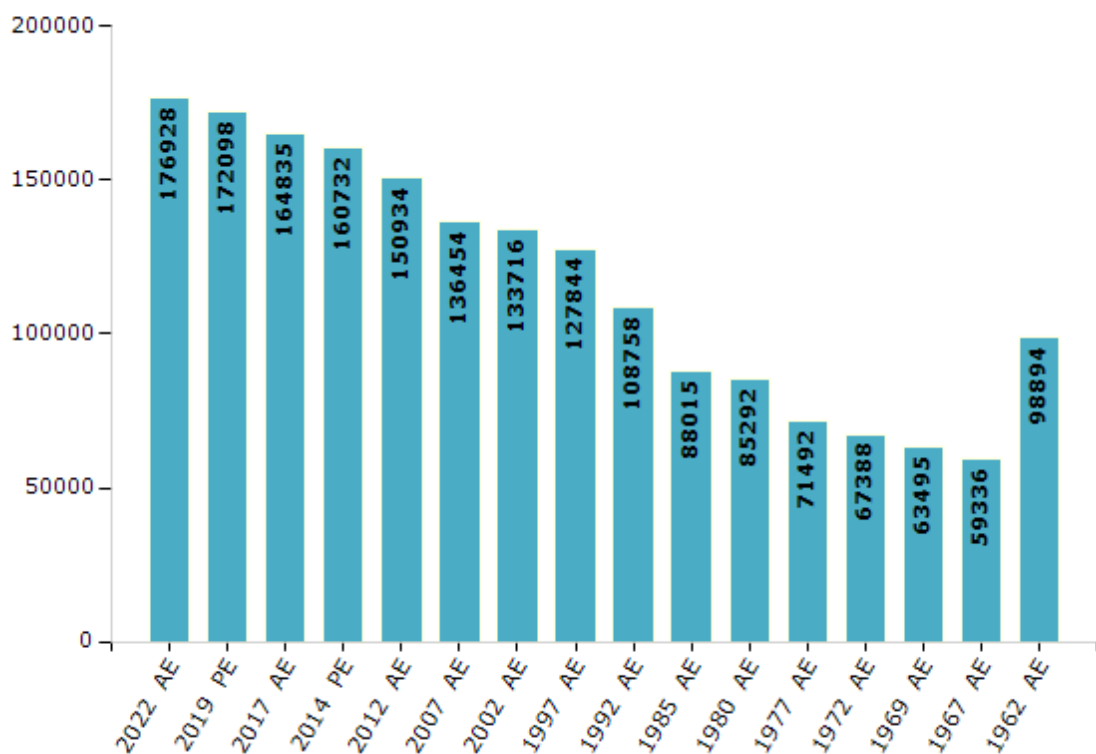


## Electoral Features

### Electors by Male & Female

Year	Male	Female	Others	Total	Year	Male	Female	Others	Total
2022 AE	93706	83213	9	176928	1992 AE	60161	48597	-	108758
2019 PE	91630	80464	4	172098	1985 AE	48417	39598	-	88015
2017 AE	88035	76797	3	164835	1980 AE	47002	38290	-	85292
2014 PE	85423	75308	1	160732	1977 AE	36756	34736	-	71492
2012 AE	80063	70871	0	150934	1972 AE	35078	32310	-	67388
2009 PE	-	-	-	-	1969 AE	35444	28051	-	63495
2007 AE	71001	65453	-	136454	1967 AE	-	-	-	59336
2004 PE	-	-	-	-	1962 AE	-	-	-	98894
2002 AE	69262	64454	-	133716	1957 AE	-	-	-	-
1999 PE	-	-	-	-	1952 AE	-	-	-	-
1997 AE	70299	57545	-	127844					

Number of Electors



Note : AE : Assembly Election, PE : Assembly Segment of Parliamentary Election

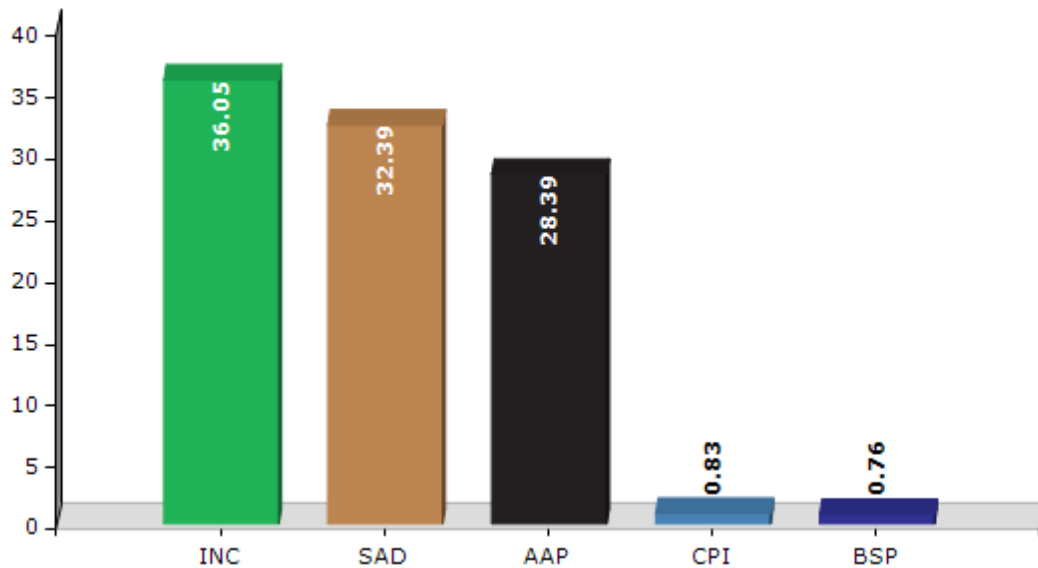


## Historical Summary Election Results

### Summary Result of Assembly Election - 2017

Candidate Name	Party	Votes	Votes %
Ajaib Singh Bhatti	INC	49098	36.05
Darshan Singh	SAD	44109	32.39
Principal Baldev Singh	AAP	38663	28.39
Gurtej Singh	CPI	1130	0.83
Sukhdev Singh	BSP	1039	0.76
Baldev Singh	IND	864	0.63
Resham Singh	IND	392	0.29
	NOTA	899	0.66

Votes Percentage of Top Parties - 2017



## Polling Station Level Election Results

### Number and Name of Polling Stations (PS) (2022)

Number of Polling Stations	Name of Polling Stations	Number of Polling Stations	Name of Polling Stations
1	Govt. Ele. School, Sammewali	22	Govt. Primary School (Boys), Bhagsar
2	Govt. Ele. School, Sammewali	23	Govt. Senior Secondary School, Girls Bhagsar
3	Govt. Ele. School, Sammewali	24	Govt. Senior Secondary School, Girls Bhagsar
4	Govt.High School, Nandgarh	25	Govt. Elementary School, Bhagsar
5	Govt.High School, Nandgarh	26	Govt.High School Mahanbadhar
6	Govt.Secondary School Girls Lakhewali	27	Govt.High School Mahanbadhar
7	Govt.Secondary School Girls Lakhewali	28	Govt Primary School Mahanbadhar
8	Govt. Primary School, Lakhewali	29	Govt Primary School Mahanbadhar
9	Govt.Secondary School Boys Mandi Lakhewali	30	Govt. Elementary School Chak Mahanbhadhar
10	Govt.Secondary School Boys Mandi Lakhewali	31	Govt. High School, Chibarhan Wali
11	Govt. Elementary School, Madrassa	32	Govt. High School, Chibarhan Wali
12	Govt. Elementary School, Chak Madrassa	33	Govt. Elementary School, Gandarh
13	Govt. Elementary School, Chak Madrassa	34	Govt. Elementary School, Gandarh
14	Govt.Secondary School Ramgarh	35	Govt. Secondary School, Chak Chibarhan Wali
15	Govt.Secondary School Ramgarh	36	Govt. Secondary School, Chak Chibarhan Wali
16	Govt. Ele. School, Maur	37	Govt. Elementary School, Chak Chibarhan Wali
17	Govt.Secondary School, Balamgarh	38	Govt. High School, Khunde Halal
18	Govt.Secondary School, Balamgarh	39	Govt. High School, Khunde Halal
19	Govt. Primary School, Balamgarh	40	Govt.Praimery School, Dabrha
20	Govt Secondary School, Boys Bhagsar	41	Govt. High School, Bhangcharhi
21	Govt Secondary School, Boys Bhagsar	42	Govt. High School, Bhangcharhi

Contd....

## Polling Station Level Election Results

### Polling Station-wise Votes Secured by Overall Top Five Parties in Malout Assembly in Assembly Election (AE) under Firozpur Parliamentary Constituency in Punjab (2022)

Number of Polling Station	Winner - Dr. Baljit Kaur (AAP)	Runner-up - Harpreet Singh (SAD)	3rd - Prof. Rupinder Kaur Ruby (INC)	4th - Karanvir Singh (PLCP)	5th - Resham Singh (SAD(M))	NOTA	Other	Total Votes Secured
36	330	95	37	3	9	3	9	486
37	370	249	154	24	1	7	67	872
38	426	84	44	3	0	1	13	571
39	470	231	65	3	4	3	17	793
40	256	177	243	4	8	2	15	705
41	440	266	97	6	15	4	23	851
42	561	213	61	3	7	3	27	875
43	524	280	62	8	1	13	29	917
44	553	146	47	6	1	6	86	845
45	449	105	107	5	1	9	118	794
46	426	143	30	5	1	3	175	783
47	424	164	65	14	6	6	55	734
48	603	179	52	9	9	0	39	891
49	521	157	58	3	14	3	59	815
50	417	219	82	6	4	4	14	746
51	424	171	55	0	8	3	16	677
52	513	158	74	1	6	1	14	767
53	320	128	48	3	8	7	33	547
54	323	141	50	1	6	2	20	543
55	217	140	53	6	0	4	14	434
56	206	235	36	39	0	5	20	541
57	278	181	34	2	0	1	36	532
58	254	217	56	1	4	5	12	549
59	306	231	119	3	3	5	15	682
60	348	157	204	4	3	6	20	742
61	511	125	39	1	11	3	19	709
62	649	177	87	5	13	3	20	954
63	274	156	72	110	2	3	24	641
64	465	199	79	2	5	10	42	802
65	398	343	144	14	6	6	32	943
66	404	279	114	7	7	9	23	843
67	451	239	97	3	7	4	65	866
68	393	287	61	0	3	15	109	868
69	488	274	43	2	6	5	77	895
70	426	233	94	4	8	13	42	820

Contd....

## Polling Station Level Election Results

### Winner, Runner-up and 3rd Party Position & Winning Margin According to Polling Stations in Malout Assembly in Assembly Election (AE) under Firozpur Parliamentary Constituency in Punjab (2022)

Polling Station Number	Winner Party	Winner Votes (%)	Runner-up Party	Runner-up Votes (%)	Winning Margin Votes (%)	Third Party	Third Party Votes (%)	Other Votes (%)
71	AAP	464 (51.79)	SAD	252 (28.13)	212 (23.66)	INC	136 (15.18)	44 (4.91)
72	AAP	551 (61.36)	SAD	197 (21.94)	354 (39.42)	INC	99 (11.02)	51 (5.68)
73	AAP	330 (49.11)	SAD	257 (38.24)	73 (10.87)	INC	52 (7.74)	33 (4.91)
74	AAP	377 (49.15)	SAD	249 (32.46)	128 (16.69)	INC	95 (12.39)	46 (6)
75	AAP	516 (73.3)	SAD	127 (18.04)	389 (55.26)	INC	46 (6.53)	15 (2.13)
76	AAP	337 (48.01)	SAD	256 (36.47)	81 (11.54)	INC	87 (12.39)	22 (3.13)
77	AAP	338 (51.76)	SAD	219 (33.54)	119 (18.22)	INC	48 (7.35)	48 (7.35)
78	AAP	299 (51.02)	SAD	167 (28.5)	132 (22.52)	INC	96 (16.38)	24 (4.1)
79	AAP	308 (41.07)	INC	212 (28.27)	96 (12.8)	SAD	161 (21.47)	69 (9.2)
80	AAP	308 (50.08)	SAD	151 (24.55)	157 (25.53)	INC	116 (18.86)	40 (6.5)
81	AAP	264 (49.07)	SAD	156 (29)	108 (20.07)	INC	91 (16.91)	27 (5.02)
82	AAP	315 (59.1)	SAD	185 (34.71)	130 (24.39)	INC	25 (4.69)	8 (1.5)
83	AAP	367 (48.1)	SAD	293 (38.4)	74 (9.7)	INC	77 (10.09)	26 (3.41)
84	INC	239 (44.18)	SAD	175 (32.35)	64 (11.83)	AAP	109 (20.15)	18 (3.33)
85	SAD	335 (39.32)	INC	251 (29.46)	84 (9.86)	AAP	226 (26.53)	40 (4.69)
86	AAP	541 (58.49)	SAD	288 (31.14)	253 (27.35)	INC	72 (7.78)	24 (2.59)
87	AAP	590 (61.84)	SAD	174 (18.24)	416 (43.6)	INC	154 (16.14)	36 (3.77)
88	AAP	471 (52.98)	SAD	226 (25.42)	245 (27.56)	INC	118 (13.27)	74 (8.32)
89	AAP	451 (52.26)	SAD	275 (31.87)	176 (20.39)	INC	80 (9.27)	57 (6.6)
90	AAP	379 (53.76)	SAD	258 (36.6)	121 (17.16)	INC	45 (6.38)	23 (3.26)
91	AAP	347 (47.15)	SAD	263 (35.73)	84 (11.42)	INC	96 (13.04)	30 (4.08)
92	AAP	390 (64.57)	SAD	180 (29.8)	210 (34.77)	INC	18 (2.98)	16 (2.65)
93	AAP	362 (60.54)	SAD	198 (33.11)	164 (27.43)	INC	18 (3.01)	20 (3.34)
94	AAP	398 (48.07)	SAD	299 (36.11)	99 (11.96)	INC	101 (12.2)	30 (3.62)
95	AAP	340 (47.16)	SAD	311 (43.13)	29 (4.03)	INC	43 (5.96)	27 (3.74)
96	SAD	305 (45.8)	AAP	295 (44.29)	10 (1.51)	INC	51 (7.66)	15 (2.25)
97	AAP	561 (65.77)	SAD	223 (26.14)	338 (39.63)	INC	41 (4.81)	28 (3.28)
98	AAP	462 (65.63)	SAD	144 (20.45)	318 (45.18)	INC	71 (10.09)	27 (3.84)
99	AAP	537 (63.18)	SAD	177 (20.82)	360 (42.36)	INC	94 (11.06)	42 (4.94)
100	AAP	360 (54.3)	SAD	198 (29.86)	162 (24.44)	INC	79 (11.92)	26 (3.92)
101	AAP	516 (62.39)	SAD	216 (26.12)	300 (36.27)	INC	46 (5.56)	49 (5.93)
102	AAP	431 (54.56)	SAD	225 (28.48)	206 (26.08)	INC	104 (13.16)	30 (3.8)
103	AAP	386 (59.38)	SAD	195 (30)	191 (29.38)	INC	45 (6.92)	24 (3.69)
104	AAP	507 (64.5)	SAD	186 (23.66)	321 (40.84)	INC	74 (9.41)	19 (2.42)
105	AAP	467 (65.13)	SAD	162 (22.59)	305 (42.54)	INC	59 (8.23)	29 (4.04)

Contd....

## Socio-Economic Amenities - Rural

### Access to Education Facilities

Particulars	Number of Villages (% of Population)				
	Available	Not Available	If Not Available (Distance of Nearest Facility)		
			A	B	C
Govt. Primary School	49 (96)	4 (4)	0 (0)	1 (1)	0 (0)
Private Primary School	27 (65)	26 (35)	0 (0)	0 (0)	0 (0)
Govt. Middle School	46 (94)	7 (6)	5 (4)	0 (0)	0 (0)
Private Middle School	18 (50)	35 (50)	0 (0)	0 (0)	0 (0)
Govt. Secondary School	30 (72)	23 (28)	18 (20)	0 (0)	0 (0)
Private Secondary School	14 (39)	39 (61)	2 (4)	0 (0)	0 (0)
Govt. Senior Secondary School	16 (47)	37 (53)	31 (43)	4 (7)	0 (0)
Private Senior Secondary School	4 (17)	49 (83)	1 (1)	1 (2)	0 (0)
Govt. Arts and Science Degree College	0 (0)	53 (100)	0 (0)	6 (13)	19 (34)
Private Arts and Science Degree College	1 (6)	52 (94)	3 (5)	7 (13)	17 (29)
Govt. Engineering College	0 (0)	53 (100)	0 (0)	0 (0)	0 (0)
Private Engineering College	0 (0)	53 (100)	2 (8)	15 (30)	36 (63)
Govt. Medicine College	0 (0)	53 (100)	0 (0)	1 (0)	22 (40)
Private Medicine College	0 (0)	53 (100)	0 (0)	2 (5)	28 (54)
Govt. Management Institute	0 (0)	53 (100)	4 (11)	6 (16)	4 (5)
Private Management Institute	0 (0)	53 (100)	0 (0)	8 (12)	31 (56)
Govt. Polytechnic	0 (0)	53 (100)	0 (0)	5 (4)	5 (16)
Private Polytechnic	0 (0)	53 (100)	1 (2)	9 (24)	33 (54)
Govt. Vocational Training School/ITI	1 (2)	52 (98)	1 (4)	4 (5)	24 (45)
Private Vocational Training School/ITI	2 (8)	51 (92)	1 (1)	6 (13)	15 (24)
Govt. Non Formal Training Centre	0 (0)	53 (100)	2 (3)	9 (20)	22 (43)
Private Non Formal Training Centre	0 (0)	53 (100)	1 (1)	3 (9)	16 (24)
Govt. School For Disabled	0 (0)	53 (100)	1 (1)	2 (3)	37 (73)
Private School For Disabled	0 (0)	53 (100)	0 (0)	0 (0)	13 (23)
Government Others	0 (0)	53 (100)	0 (0)	0 (0)	0 (0)
Private Others	1 (1)	52 (99)	0 (0)	2 (5)	50 (94)

Note : Distance A : Less than 5 km; B : Between 5-10 km; C : 10+ km.; Source : Data Analysis is based on 2011 Census.

## DISCLAIMER

The Terms of Use and Disclaimer of Datanet India Private Limited (hereinafter referred to as "Datanet") for use of this analysis report of **Malout Assembly Constituency (Malout Vidhan Sabha)** :-

1. **Assembly Factbook™** is a Registered Trade Mark owned by Datanet.
2. All the maps are sketched and graphical representation only and have not been drawn to the scale and also not to represent the actual geographical area or boundary of the unit.
3. The data for the aforesaid analysis is based on authentic sources and has been culled from the various publications of Census, CSO and NSSO for district and block level data, various central and state government departments, Central & State Elections Commissions and the concerned Returning Officers' releases, Electoral Rolls, Election results and allied publications, internal assessment, surveys, estimates and analysis. Therefore, certain adjustment of data at micro level may have been done to arrive closer to the macro data.
4. Data have been provided on an "As Is" and "As AVAILABLE" basis
5. The colours shown in the maps or diagram and charts of a particular party, alliance or AC are indicative and do not represent them.
6. This publication which includes maps, sheets, graphs and data would be the property under copyright of Datanet only. The user may use these for its internal study, analysis and research purposes. It's public display, re-selling or any commercial uses by the user are not allowed.
7. Datanet has taken due care and caution in compilation and processing of data and allied information, but does not guarantee the accuracy, adequacy or completeness of any information/analysis and will be not responsible for any errors or omissions or for the results obtained from the use of such information/analysis.
8. All the contents for the publication have been culled from various authentic sources and Datanet reasonably believes such sources to be reliable, but does not make any representations, express or implied as to the accuracy or fitness of use of such information. The information or contents of the information/analysis do not constitute advice and should not be relied upon in making (or refraining from making) any decision. Any reliance placed upon the information provided by Datanet is the sole responsibility and strictly at the user's risk.
9. In no event will Datanet be liable for any damages (including, without limitation, damages for loss of business projects, or loss of profits) arising in contract, tort or otherwise from the use of or inability to use any of its contents, or from any action taken (or refrained from being taken) as a result of using the analysis or any of its contents. Datanet its directors, owners, editors, officials, employees, distributor and agents or any associate will not be liable for any errors in the information contained or any consequences arising from the use of the contents of the provided information/analysis.
10. If any provision of these terms and conditions is held invalid or illegal or unenforceable for any reason by any court of competent jurisdiction, such provision shall be severed and the remainder of provisions of the terms and conditions shall continue in full force and effect as if the Term of Use had been executed with the invalid, illegal or unenforceable provision eliminated.
11. If there are any discrepancies in the information provided, please bring it to attention of Datanet for suitable rectification measures.

**Buy Online This Complete Book At**  
**Datanet India eBooks Store**

[www.indiastatpublications.com](http://www.indiastatpublications.com)

or go directly at

[http://www.indiastatpublications.com/  
Assembly\\_factbook/Punjab/Firozpur/Malout](http://www.indiastatpublications.com/Assembly_factbook/Punjab/Firozpur/Malout)

 **indiastat**elections

ISBN : 978-93-5822-584-6



9 789358 122584 6