



Punjab

# Assembly Factbook™

Muktsar Assembly Constituency



Key Electoral Data of Muktsar  
Assembly Constituency (Vidhan Sabha)

Punjab

# **Assembly Factbook™**

Muktsar Assembly Constituency



Muktsar Vidhan Sabha

**Editor & Director**

Dr. R.K. Thukral

**Research Editor**

Dr. Shafeeq Rahman

**Compiled, Researched and Published by  
Datanet India Pvt. Ltd.**

D-100, 1st Floor,

Okhla Industrial Area, Phase-I,

New Delhi- 110020.

Ph.: 91-11- 43580781-84

Email : support@indiastatpublications.com

Website : www.indiastatelections.com

**Online Book Store :**

www.indiastatpublications.com

**Report No. :** AFB/PB-086-0125

**ISBN :** 978-93-5822-538-9

**First Edition :** January, 2018

**Eighth Updated Edition :** January, 2025

**Price :** Rs. 11500/-

US\$ 310

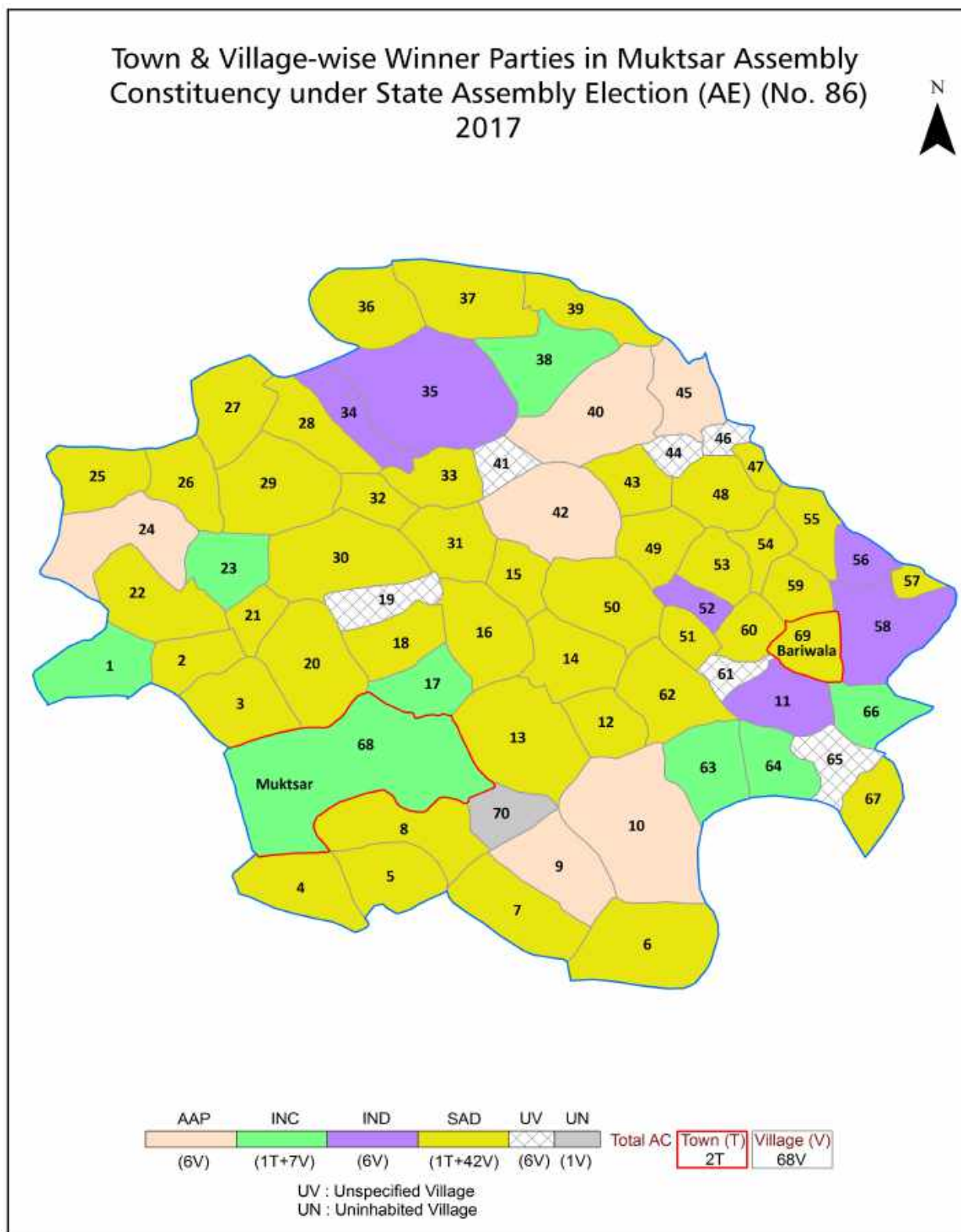
© **Datanet India Pvt. Ltd.**

All rights reserved. No part of this book may be reproduced, stored in a retrieval system or transmitted in any form or by any means, mechanical photocopying, photographing, scanning, recording or otherwise without the prior written permission of the publisher. Please refer to Disclaimer at page no. 187 for the use of this publication.

Printed in India

No.	Particulars	Page No.
	<b>Introduction</b>	
1	Assembly Constituency - (Vidhan Sabha) at a Glance   Features of Assembly as per Delimitation Commission of India (2008)	1-2
	<b>Location and Political Maps</b>	
2	Location Map   Boundaries of Assembly Constituency - (Vidhan Sabha) in District   Boundaries of Assembly Constituency under Parliamentary Constituency - (Lok Sabha)   Town & Village-wise Winner Parties- 2024, 2022, 2019, 2017, 2014, 2012 and 2009	3-11
	<b>Administrative Setup (2011)</b>	
3	District   Sub-district   Towns   Villages   Inhabited Villages   Uninhabited Villages   Village Panchayat   Intermediate Panchayat	12-16
	<b>Demographics (2011)</b>	
4	Population   Households   Rural/Urban Population   Towns and Villages by Population Size   Sex Ratio (Total & 0-6 Years)   Religious Population   Social Population   Literacy Rate	17-18
	<b>Electoral Features</b>	
5	Important Dates of Last Elections Held   Electors by Gender   Service Electors   Voters   Voters Turnout   Polling Stations & Average Number of Electors per Polling Station   Electors by Age Group   Present Elected Representatives	19-24
	<b>Historical Summary Election Results</b>	
6	Vote Share of Major Parties   Winning Margin (Number & Percentage)   Polarity of Parties   Summary Result of Assembly Segment of Parliamentary Elections 2024, 2019, 2014, 2009, 2004 and 1999   Summary Result of Assembly Elections 2022, 2017, 2012, 2007, 2002, 1997, 1992, 1985, 1980, 1977, 1972, 1969, 1967, 1962, 1957 and 1952	25-49
	<b>Polling Station Level Election Results</b>	
7	Name and Number of Polling Station 2024, 2022, 2019, 2017, 2014, 2012 and 2009   Polling Station-wise Electors, Voters & Voters Turnout 2024, 2022, 2019, 2017, 2014, 2012 and 2009   Polling Station wise Elections Results 2024, 2022, 2019, 2017, 2014, 2012 and 2009	50-168
8	<b>Panchayat Election Results</b> Panchayat Result 2013	169-168
	<b>Share of Assembly Constituency</b>	
9	Share of Assembly Constituency - (Vidhan Sabha) in State, District and Parliamentary Constituency - (Lok Sabha)	169
	<b>Socio-Economic Amenities (2011)</b>	
10	Access to Administrative Units   Agricultural, Manufacturing and Industrial Commodities   Demographic Indicators   Education   Health & Manpower   Drinking Water Supply   Sanitation   Entertainment and Recreations Infrastructure   Power   Food Allocation Distribution and Marketing of Agriculture Commodities Infrastructure   Transport and Road Infrastructure   Communication   Banking and Financial Services   Land Use   Irrigation Source	171-185
11	<b>Abbreviation &amp; Sources</b>	186
12	<b>Disclaimer</b>	187

## Location & Political Map





## Administrative Setup

### List of Village Panchayat & Intermediate Panchayat (Block) Name- 2011

Village Name	Village Panchayat Name	Intermediate Panchayat Name
Akalgarh (114)	Akalgarh	Muktsar
Attari (129)	Attari	Muktsar
Badhai (112)	Badhai	Muktsar
Baja Madahar (99)	Baja Madahar	Muktsar
Barkandi (63)	Barkandi	Muktsar
Bhangewala (151)	Bhangewala	Muktsar
Bhullar (74)	Bhullar	Muktsar
Budhimal (144)	Budhimal	Muktsar
Bura Gujjar (107)	Bura Gujjar	Muktsar
Chak Attari Saddarwala (128)	Chak Attari Saddarwala	Muktsar
Chak Badhai (113)	Chak Badhai	Muktsar
Chak Baja Madahar (98)	Chak Baja Madahar	Muktsar
Chak Dohak (145)	Chak Dohak	Muktsar
Chak Gandha Singhwala (100)	Chak Gandha Singhwala	Muktsar
Chak Jawahar Singhwala (130)	Chak Jawahar Singhwala	Muktsar
Chak Kala Singhwala (126)	Chak Kala Singhwala	Muktsar
Chak Khokhar (70)	Chak Khokhar	Muktsar
Chak Lambi Dhab (110)	Chak Lambi Dhab	Muktsar
Chak Motlewala (95)	Chak Motlewala	Muktsar
Charewan (105)	Charewan	Muktsar
Chauntra (106)	Chauntra	Muktsar
Dodanwali (103)	Dodanwali	Muktsar
Dohak (146)	Dohak	Muktsar
Fattanwala (127)	Fattanwala	Muktsar
Goniana (62)	Goniana	Muktsar
Gulabewala (132)	Gulabewala	Muktsar
Haraj (69)	Haraj	Muktsar
Jagat Singhwala (154)	Jagat Singhwala	Muktsar
Jamuana (101)	Jamuana	Muktsar

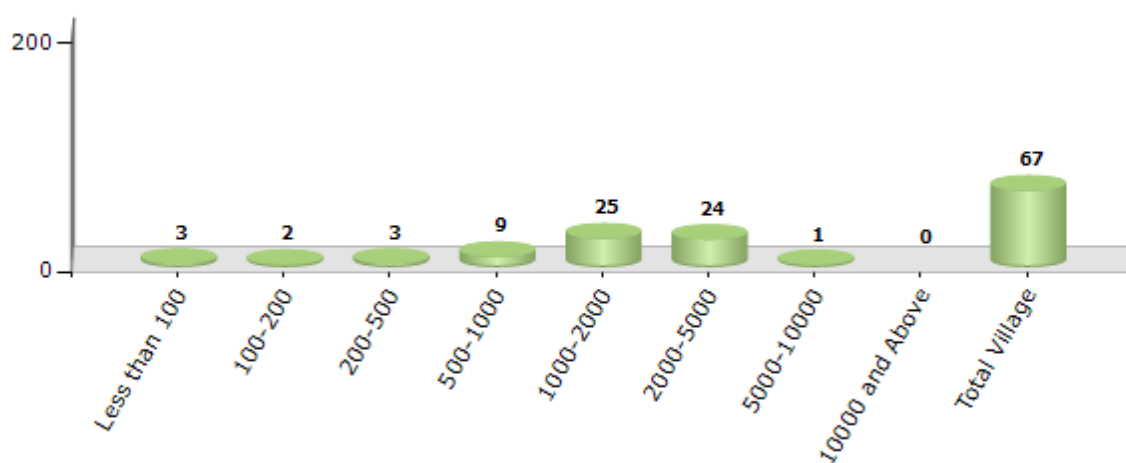
Contd....

## Demographics

### Number of Villages by Population Size - 2011

Less than 100	100-200	200-500	500-1000	1000-2000	2000-5000	5000-10000	10000 and Above	Total Village
3	2	3	9	25	24	1	0	67

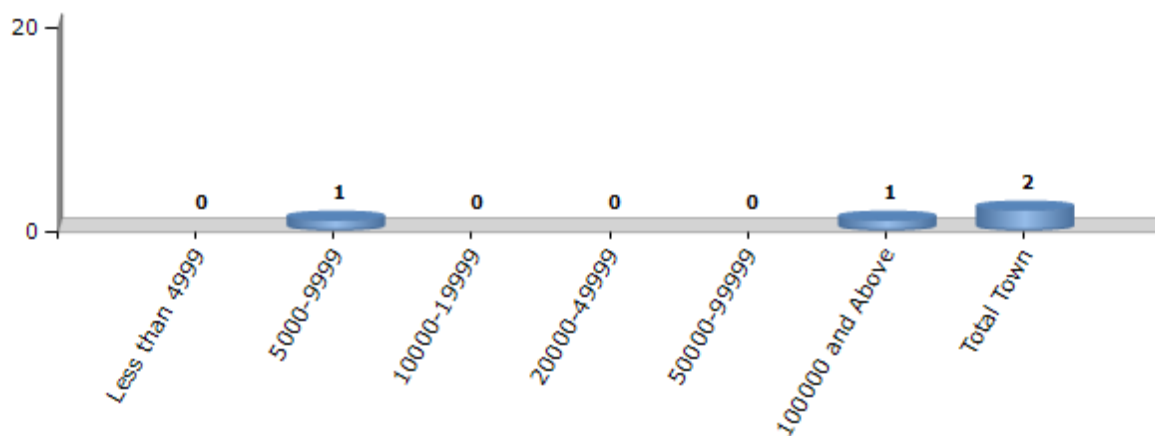
Number of Villages by Population Size - 2011



### Number of Towns by Population Size - 2011

Less than 4999	5000-9999	10000-19999	20000-49999	50000-99999	100000 and Above	Total Town
0	1	0	0	0	1	2

Number of Towns by Population Size - 2011



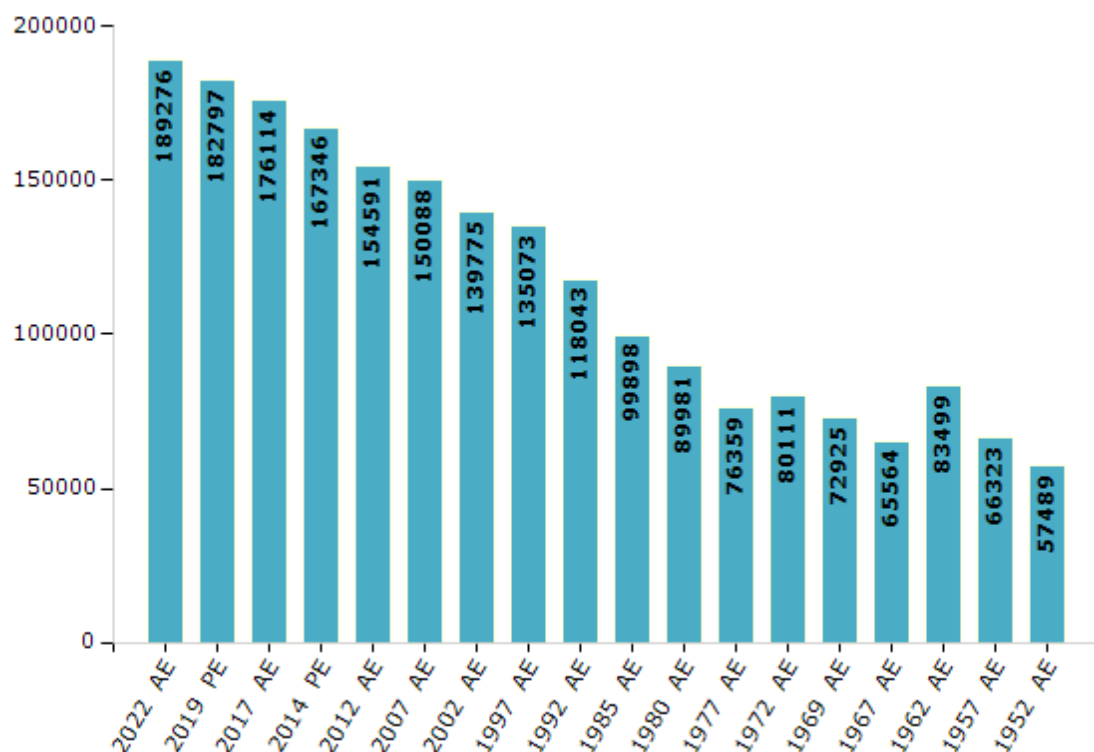
## Electoral Features

### Electors by Male & Female

Year	Male	Female	Others	Total
2022 AE	99479	89795	2	189276
2019 PE	96245	86550	2	182797
2017 AE	92800	83312	2	176114
2014 PE	87908	79435	3	167346
2012 AE	81117	73474	0	154591
2009 PE	-	-	-	-
2007 AE	78019	72069	-	150088
2004 PE	-	-	-	-
2002 AE	73169	66606	-	139775
1999 PE	-	-	-	-
1997 AE	70552	64521	-	135073

Year	Male	Female	Others	Total
1992 AE	62601	55442	-	118043
1985 AE	55054	44844	-	99898
1980 AE	48249	41732	-	89981
1977 AE	38450	37909	-	76359
1972 AE	41742	38369	-	80111
1969 AE	40307	32618	-	72925
1967 AE	-	-	-	65564
1962 AE	-	-	-	83499
1957 AE	-	-	-	66323
1952 AE	-	-	-	57489

Number of Electors



**Note :** AE : Assembly Election, PE : Assembly Segment of Parliamentary Election

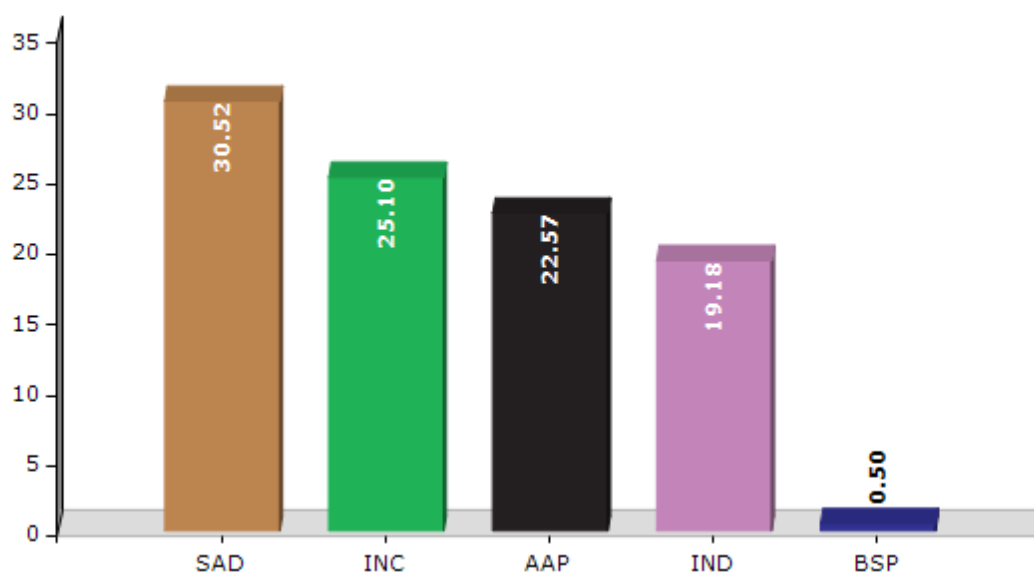


## Historical Summary Election Results

### Summary Result of Assembly Election - 2017

Candidate Name	Party	Votes	Votes %
Kanwarjit Singh	SAD	44894	30.52
Karan Kaur	INC	36914	25.1
Jagdeep Singh	AAP	33201	22.57
Sukhdarshan Singh Mrar	IND	28204	19.18
Ashok Kumar	BSP	741	0.5
Baljit Singh	IND	614	0.42
Harjit Singh	RMPOI	586	0.4
Ripendee Kaur	IND	450	0.31
Alwinder Singh	IND	426	0.29
Rajesh Garg	APPA	196	0.13
	NOTA	858	0.58

Votes Percentage of Top Parties - 2017



## Polling Station Level Election Results

### Number and Name of Polling Stations (PS) (2022)

Number of Polling Stations	Name of Polling Stations	Number of Polling Stations	Name of Polling Stations
1	Govt Elementary School Jagat Singh Wala	22	Govt Elementary School Wattu
2	Govt Elementary School Kaniawali	23	Govt Elementary School Chak Baja Madahar
3	Govt Elementary School Kaniawali	24	Govt Elementary School Sakkanwali
4	Govt. Primary School, Kaniawali	25	Govt Elementary School Lubanian Wali
5	Govt Elementary School Mukand Singh Wala	26	Govt Elementary School Lubanian Wali
6	Govt Elementary School Mukand Singh Wala	27	Govt High School Landaroda
7	Govt Elementary School Maan Singh Wala	28	Govt Elementary School Mangatker
8	Govt Elementary School Maan Singh Wala	29	Govt Elementary School Shivpur Kokrian
9	Govt Sen Sec School Maan Singh Wala	30	Govt High School Noorpur Kirpalke
10	Govt. High School Bhange Wala	31	Govt Elementary School Virvian Wali Uraf Khapian Wali
11	Govt. High School Bhange Wala	32	Govt Elementary School Virvian Wali Uraf Khapian Wali
12	Govt Primary School Seerwali	33	Govt Elementary School Ranjitgarh
13	Govt Primary School Seerwali	34	Govt Elementary School Ranjitgarh
14	Govt Primary School Seerwali	35	Govt Elementary School Chak Jawaher Singh Wala
15	Govt Secondary School Dohak	36	Govt Elementary School Chak Jawaher Singh Wala
16	Govt Secondary School Dohak	37	Govt Elementary School Roranwali
17	Govt Primary School Wangal	38	Govt Elementary School Roranwali
18	Govt Elementary School Budhimal	39	Govt Elementary School Chak Kala Singh Wala
19	Govt Middle School Jandoke	40	Govt Elementary School Chak Kala Singh Wala
20	Govt Middle School Jandoke	41	Govt Elementary School Fattanwala
21	Govt Elementary School Wattu	42	Govt Elementary School Fattanwala

Contd....

## Polling Station Level Election Results

### Polling Station-wise Votes Secured by Overall Top Five Parties in Muktsar Assembly in Assembly Election (AE) under Firozpur Parliamentary Constituency in Punjab (2022)

Number of Polling Station	Winner - Jagdeep Singh 'Kaka Brar' (AAP)	Runner-up - Kanwarjit Singh (SAD)	3rd - Karan Kaur (INC)	4th - Rajesh Pathela (BJP)	5th - Sukhraj Singh (SAD(M))	NOTA	Other	Total Votes Secured
36	227	162	45	17	1	6	10	468
37	239	199	47	9	5	3	14	516
38	239	148	93	5	19	5	15	524
39	319	132	86	25	1	4	15	582
40	312	159	90	16	5	5	24	611
41	317	287	76	96	4	7	17	804
42	390	244	46	68	2	1	17	768
43	225	196	35	29	1	1	9	496
44	253	263	28	2	54	4	25	629
45	196	174	41	7	15	1	5	439
46	502	357	67	2	18	5	24	975
47	335	348	109	135	16	4	14	961
48	283	240	59	111	6	7	15	721
49	133	289	206	10	35	3	2	678
50	182	388	147	12	45	5	12	791
51	359	269	52	3	11	1	13	708
52	320	301	41	13	24	5	16	720
53	372	348	98	66	7	7	24	922
54	392	347	25	3	5	3	14	789
55	335	262	29	1	0	2	9	638
56	332	161	35	26	3	2	22	581
57	357	155	51	3	5	1	7	579
58	264	240	82	2	4	2	21	615
59	392	255	11	44	7	4	21	734
60	315	237	22	23	11	3	11	622
61	248	271	134	7	5	3	14	682
62	265	277	207	13	8	5	19	794
63	368	276	174	7	1	2	23	851
64	306	248	171	8	3	4	11	751
65	207	142	109	16	1	2	6	483
66	346	249	138	17	1	4	11	766
67	436	179	79	7	13	4	17	735
68	181	185	74	9	5	3	19	476
69	219	159	59	3	9	1	9	459
70	156	111	70	0	2	0	8	347

Contd....

## Polling Station Level Election Results

**Winner, Runner-up and 3rd Party Position & Winning Margin According to Polling Stations in Muktsar Assembly in Assembly Election (AE) under Firozpur Parliamentary Constituency in Punjab (2022)**

Polling Station Number	Winner Party	Winner Votes (%)	Runner-up Party	Runner-up Votes (%)	Winning Margin Votes (%)	Third Party	Third Party Votes (%)	Other Votes (%)
71	AAP	205 (40.67)	SAD	161 (31.94)	44 (8.73)	INC	112 (22.22)	26 (5.16)
72	AAP	277 (48.77)	SAD	205 (36.09)	72 (12.68)	INC	39 (6.87)	47 (8.27)
73	AAP	219 (44.24)	SAD	196 (39.6)	23 (4.64)	INC	55 (11.11)	25 (5.05)
74	AAP	520 (55.61)	SAD	202 (21.6)	318 (34.01)	INC	165 (17.65)	48 (5.13)
75	AAP	432 (44.49)	SAD	249 (25.64)	183 (18.85)	INC	184 (18.95)	106 (10.92)
76	AAP	458 (50.44)	SAD	206 (22.69)	252 (27.75)	INC	142 (15.64)	102 (11.23)
77	AAP	445 (47.39)	SAD	279 (29.71)	166 (17.68)	INC	115 (12.25)	100 (10.65)
78	AAP	489 (51.04)	SAD	225 (23.49)	264 (27.55)	INC	194 (20.25)	50 (5.22)
79	AAP	392 (51.04)	INC	189 (24.61)	203 (26.43)	SAD	149 (19.4)	38 (4.95)
80	AAP	443 (56.51)	INC	170 (21.68)	273 (34.83)	SAD	126 (16.07)	45 (5.74)
81	AAP	177 (38.39)	SAD	164 (35.57)	13 (2.82)	INC	104 (22.56)	16 (3.47)
82	AAP	500 (54.41)	SAD	244 (26.55)	256 (27.86)	INC	122 (13.28)	53 (5.77)
83	AAP	304 (37.48)	SAD	265 (32.68)	39 (4.8)	INC	163 (20.1)	79 (9.74)
84	INC	230 (34.38)	SAD	227 (33.93)	3 (0.45)	AAP	168 (25.11)	44 (6.58)
85	INC	214 (43.5)	AAP	165 (33.54)	49 (9.96)	SAD	84 (17.07)	29 (5.89)
86	AAP	199 (33.06)	INC	198 (32.89)	1 (0.17)	SAD	170 (28.24)	35 (5.81)
87	SAD	430 (44.06)	AAP	397 (40.68)	33 (3.38)	INC	110 (11.27)	39 (4)
88	AAP	457 (47.31)	SAD	362 (37.47)	95 (9.84)	INC	115 (11.9)	32 (3.31)
89	AAP	341 (49.85)	SAD	248 (36.26)	93 (13.59)	INC	59 (8.63)	36 (5.26)
90	AAP	298 (45.43)	SAD	241 (36.74)	57 (8.69)	INC	87 (13.26)	30 (4.57)
91	AAP	354 (47.01)	SAD	298 (39.58)	56 (7.43)	INC	59 (7.84)	42 (5.58)
92	AAP	226 (44.58)	SAD	160 (31.56)	66 (13.02)	INC	93 (18.34)	28 (5.52)
93	AAP	257 (49.14)	SAD	188 (35.95)	69 (13.19)	INC	43 (8.22)	35 (6.69)
94	AAP	452 (52.99)	SAD	296 (34.7)	156 (18.29)	INC	52 (6.1)	53 (6.21)
95	AAP	340 (49.06)	SAD	225 (32.47)	115 (16.59)	INC	59 (8.51)	69 (9.96)
96	AAP	526 (57.68)	SAD	270 (29.61)	256 (28.07)	BJP	41 (4.5)	75 (8.22)
97	AAP	437 (51.17)	SAD	285 (33.37)	152 (17.8)	BJP	65 (7.61)	67 (7.85)
98	AAP	659 (70.63)	SAD	176 (18.86)	483 (51.77)	BJP	38 (4.07)	60 (6.43)
99	AAP	415 (47.98)	SAD	354 (40.92)	61 (7.06)	BJP	34 (3.93)	62 (7.17)
100	AAP	472 (55.92)	SAD	288 (34.12)	184 (21.8)	BJP	47 (5.57)	37 (4.38)
101	AAP	224 (39.65)	SAD	201 (35.58)	23 (4.07)	INC	101 (17.88)	39 (6.9)
102	AAP	237 (39.43)	SAD	233 (38.77)	4 (0.66)	INC	108 (17.97)	23 (3.83)
103	AAP	440 (52.44)	SAD	261 (31.11)	179 (21.33)	INC	57 (6.79)	81 (9.65)
104	AAP	474 (54.73)	SAD	249 (28.75)	225 (25.98)	INC	49 (5.66)	94 (10.85)
105	AAP	428 (46.93)	SAD	278 (30.48)	150 (16.45)	BJP	87 (9.54)	119 (13.05)

Contd....

## Socio-Economic Amenities - Rural

### Access to Education Facilities

Particulars	Number of Villages (% of Population)				
	Available	Not Available	If Not Available (Distance of Nearest Facility)		
			A	B	C
Govt. Primary School	62 (99)	5 (1)	5 (1)	0 (0)	0 (0)
Private Primary School	23 (54)	44 (46)	0 (0)	0 (0)	0 (0)
Govt. Middle School	55 (94)	12 (6)	9 (5)	3 (1)	0 (0)
Private Middle School	16 (34)	51 (66)	0 (0)	0 (0)	0 (0)
Govt. Secondary School	24 (52)	43 (48)	17 (18)	18 (18)	0 (0)
Private Secondary School	12 (26)	55 (74)	3 (4)	0 (0)	0 (0)
Govt. Senior Secondary School	12 (31)	55 (69)	27 (34)	22 (25)	1 (0)
Private Senior Secondary School	5 (13)	62 (87)	2 (4)	0 (0)	0 (0)
Govt. Arts and Science Degree College	1 (2)	66 (98)	4 (9)	13 (24)	33 (46)
Private Arts and Science Degree College	1 (2)	66 (98)	2 (4)	5 (4)	9 (10)
Govt. Engineering College	0 (0)	67 (100)	0 (0)	0 (0)	0 (0)
Private Engineering College	1 (3)	66 (97)	1 (1)	27 (43)	38 (52)
Govt. Medicine College	0 (0)	67 (100)	0 (0)	0 (0)	23 (27)
Private Medicine College	1 (3)	66 (97)	0 (0)	2 (3)	41 (67)
Govt. Management Institute	0 (0)	67 (100)	0 (0)	3 (8)	3 (6)
Private Management Institute	0 (0)	67 (100)	0 (0)	16 (26)	45 (60)
Govt. Polytechnic	0 (0)	67 (100)	0 (0)	3 (4)	3 (8)
Private Polytechnic	0 (0)	67 (100)	1 (3)	17 (28)	43 (57)
Govt. Vocational Training School/ITI	2 (6)	65 (94)	4 (7)	13 (22)	29 (40)
Private Vocational Training School/ITI	0 (0)	67 (100)	0 (0)	9 (13)	10 (12)
Govt. Non Formal Training Centre	1 (2)	66 (98)	2 (5)	8 (15)	32 (42)
Private Non Formal Training Centre	0 (0)	67 (100)	0 (0)	10 (18)	14 (17)
Govt. School For Disabled	0 (0)	67 (100)	0 (0)	0 (0)	47 (64)
Private School For Disabled	0 (0)	67 (100)	0 (0)	0 (0)	20 (36)
Government Others	0 (0)	67 (100)	0 (0)	0 (0)	0 (0)
Private Others	0 (0)	67 (100)	0 (0)	5 (4)	62 (96)

Note : Distance A : Less than 5 km; B : Between 5-10 km; C : 10+ km.; Source : Data Analysis is based on 2011 Census.

## DISCLAIMER

The Terms of Use and Disclaimer of Datanet India Private Limited (hereinafter referred to as "Datanet") for use of this analysis report of **Muktsar Assembly Constituency (Muktsar Vidhan Sabha)** :-

1. **Assembly Factbook™** is a Registered Trade Mark owned by Datanet.
2. All the maps are sketched and graphical representation only and have not been drawn to the scale and also not to represent the actual geographical area or boundary of the unit.
3. The data for the aforesaid analysis is based on authentic sources and has been culled from the various publications of Census, CSO and NSSO for district and block level data, various central and state government departments, Central & State Elections Commissions and the concerned Returning Officers' releases, Electoral Rolls, Election results and allied publications, internal assessment, surveys, estimates and analysis. Therefore, certain adjustment of data at micro level may have been done to arrive closer to the macro data.
4. Data have been provided on an "As Is" and "As AVAILABLE" basis
5. The colours shown in the maps or diagram and charts of a particular party, alliance or AC are indicative and do not represent them.
6. This publication which includes maps, sheets, graphs and data would be the property under copyright of Datanet only. The user may use these for its internal study, analysis and research purposes. It's public display, re-selling or any commercial uses by the user are not allowed.
7. Datanet has taken due care and caution in compilation and processing of data and allied information, but does not guarantee the accuracy, adequacy or completeness of any information/analysis and will be not responsible for any errors or omissions or for the results obtained from the use of such information/analysis.
8. All the contents for the publication have been culled from various authentic sources and Datanet reasonably believes such sources to be reliable, but does not make any representations, express or implied as to the accuracy or fitness of use of such information. The information or contents of the information/analysis do not constitute advice and should not be relied upon in making (or refraining from making) any decision. Any reliance placed upon the information provided by Datanet is the sole responsibility and strictly at the user's risk.
9. In no event will Datanet be liable for any damages (including, without limitation, damages for loss of business projects, or loss of profits) arising in contract, tort or otherwise from the use of or inability to use any of its contents, or from any action taken (or refrained from being taken) as a result of using the analysis or any of its contents. Datanet its directors, owners, editors, officials, employees, distributor and agents or any associate will not be liable for any errors in the information contained or any consequences arising from the use of the contents of the provided information/analysis.
10. If any provision of these terms and conditions is held invalid or illegal or unenforceable for any reason by any court of competent jurisdiction, such provision shall be severed and the remainder of provisions of the terms and conditions shall continue in full force and effect as if the Term of Use had been executed with the invalid, illegal or unenforceable provision eliminated.
11. If there are any discrepancies in the information provided, please bring it to attention of Datanet for suitable rectification measures.



**Buy Online This Complete Book At  
Datanet India eBooks Store**

**[www.indiastatpublications.com](http://www.indiastatpublications.com)**

**or go directly at**

**[http://www.indiastatpublications.com/  
Assembly\\_factbook/Punjab/Firozpur/ Muktsar](http://www.indiastatpublications.com/Assembly_factbook/Punjab/Firozpur/Muktsar)**

i indiastat elections

ISBN : 978-93-5822-538-9



9 789358 122538 9