



Punjab

Assembly Factbook™

Batala Assembly Constituency



Key Electoral Data of Batala
Assembly Constituency (Vidhan Sabha)

Punjab

Assembly Factbook™

Batala Assembly Constituency



Batala Vidhan Sabha

Editor & Director

Dr. R.K. Thukral

Research Editor

Dr. Shafeeq Rahman

**Compiled, Researched and Published by
Datanet India Pvt. Ltd.**

D-100, 1st Floor,

Okhla Industrial Area, Phase-I,

New Delhi- 110020.

Ph.: 91-11- 43580781-84

Email : support@indiastatpublications.com

Website : www.indiastatelections.com

Online Book Store :

www.indiastatpublications.com

Report No. : AFB/PB-007-0125

ISBN : 978-93-5822-559-4

First Edition : January, 2018

Eighth Updated Edition : January, 2025

Price : Rs.11500/-

US\$ 310

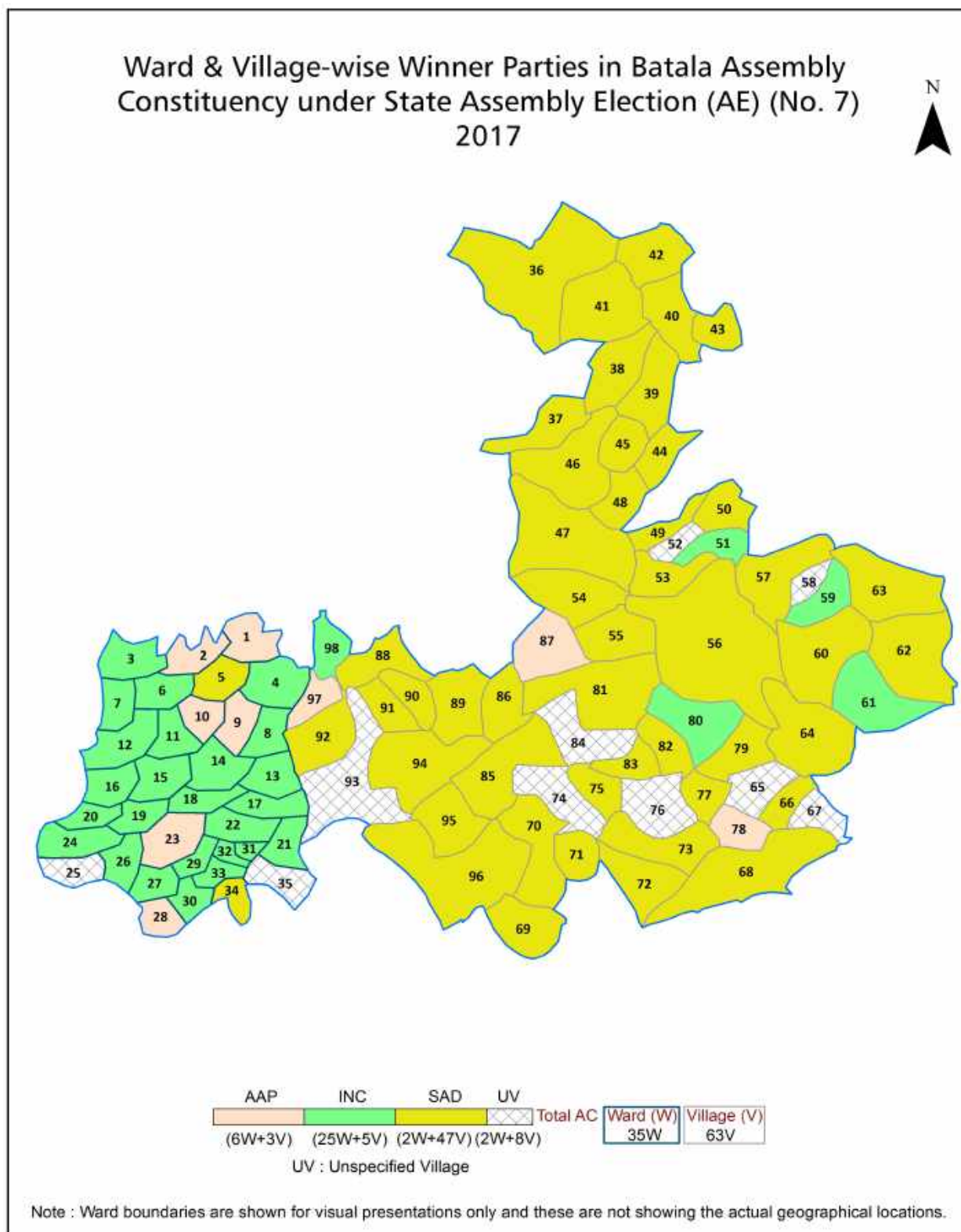
© Datanet India Pvt. Ltd.

All rights reserved. No part of this book may be reproduced, stored in a retrieval system or transmitted in any form or by any means, mechanical photocopying, photographing, scanning, recording or otherwise without the prior written permission of the publisher. Please refer to Disclaimer at page no. 191 for the use of this publication.

Printed in India

No.	Particulars	Page No.
	Introduction	
1	Assembly Constituency - (Vidhan Sabha) at a Glance Features of Assembly as per Delimitation Commission of India (2008)	1-2
	Location and Political Maps	
2	Location Map Boundaries of Assembly Constituency - (Vidhan Sabha) in District Boundaries of Assembly Constituency under Parliamentary Constituency - (Lok Sabha) Ward & Village-wise Winner Parties- 2024, 2022, 2019, 2017, 2014, 2012 and 2009	3-11
	Administrative Setup (2011)	
3	District Sub-district Towns Villages Inhabited Villages Uninhabited Villages Village Panchayat Intermediate Panchayat	12-16
	Demographics (2011)	
4	Population Households Rural/Urban Population Ward and Villages by Population Size Sex Ratio (Total & 0-6 Years) Religious Population Social Population Literacy Rate	17-19
	Electoral Features	
5	Important Dates of Last Elections Held Electors by Gender Service Electors Voters Voters Turnout Polling Stations & Average Number of Electors per Polling Station Electors by Age Group Present Elected Representatives	20-25
	Historical Summary Election Results	
6	Vote Share of Major Parties Winning Margin (Number & Percentage) Polarity of Parties Summary Result of Assembly Segment of Parliamentary Elections 2024, 2019, 2014, 2009, 2004 and 1999 Summary Result of Assembly Elections 2022, 2017, 2012, 2007, 2002, 1997, 1992, 1985, 1980, 1977, 1972, 1969, 1967, 1962, 1957 and 1952	26-50
	Polling Station Level Election Results	
7	Name and Number of Polling Station 2024, 2022, 2019, 2017, 2014, 2012 and 2009 Polling Station-wise Electors, Voters & Voters Turnout 2024, 2022, 2019, 2017, 2014, 2012 and 2009 Polling Station wise Elections Results 2024, 2022, 2019, 2017, 2014, 2012 and 2009	51-172
8	Panchayat Election Results Panchayat Result 2013	173-172
	Share of Assembly Constituency	
9	Share of Assembly Constituency - (Vidhan Sabha) in State, District and Parliamentary Constituency - (Lok Sabha)	173
	Socio-Economic Amenities (2011)	
10	Access to Administrative Units Agricultural, Manufacturing and Industrial Commodities Demographic Indicators Education Health & Manpower Drinking Water Supply Sanitation Entertainment and Recreations Infrastructure Power Food Allocation Distribution and Marketing of Agriculture Commodities Infrastructure Transport and Road Infrastructure Communication Banking and Financial Services Land Use Irrigation Source	175-189
11	Abbreviation & Sources	190
12	Disclaimer	191

Location & Political Map



Administrative Setup

List of Village Panchayat & Intermediate Panchayat (Block) Name- 2011

Village Name	Village Panchayat Name	Intermediate Panchayat Name
Arjanpur (476)	Arjanpur	Dhariwal
Athwal (458)	Athwal	Dhariwal
Awan (191)	Awan	Qadian
Bahbal Chak (468)	Bahbal Chak	Dhariwal
Bazid Chak (466)	Bazid Chak	Dhariwal
Behlowal (189)	Behlowal	Qadian
Bhagian (180)	Bhagian	Qadian
Bhittewadh (178)	Bhittewadh	Qadian
Bidhipur (459)	Bidhipur	Dhariwal
Buttar Kalan (515)	Buttar Kalan	Kahnuwan
Chahgill (186)	Chahgill	Qadian
Chaudharpur (461)	Chaudharpur	Dhariwal
Chima (177)	Chima	Qadian
Chuhar Chak (469)	Chuhar-Chak	Dhariwal
Dalla (168)	Dalla	Qadian
Danianwali (479)	Danianli	Dhariwal
Daulatpur (196)	Daulatpur	Qadian
Dewaniwal (199)	Dewaniwal	Batala
Dhanne (182)	Dhane	Qadian
Dhariwal (181)	Dhariwal	Qadian
Dhariwal Bhoja (475)	Dhariwal Bhoja	Dhariwal
Dhupsari (203)	Dhupsari	Batala
Duniya Sandhu (194)	Duniya Sandhru	Qadian
Granthgarh (184)	Granthgarh	Qadian
Kaler Kalan (408)	Kaler Kalan	Dhariwal
Kaler Khurd (456)	Kaler Khurd	Dhariwal
Kalian (200)	Kalian	Batala
Kandial (218)	Kandial	Batala
Khan Piara (480)	Khan Piara	Dhariwal

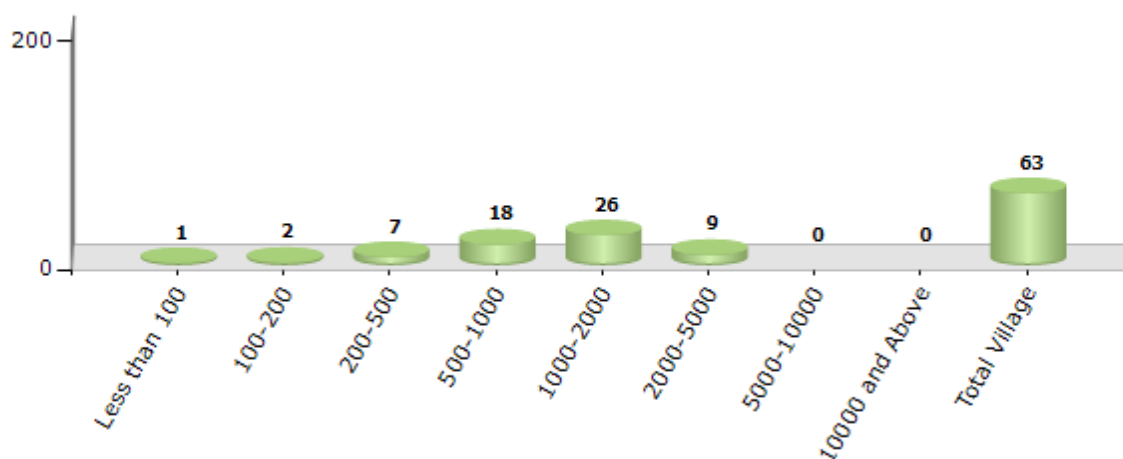
Contd....

Demographics

Number of Villages by Population Size - 2011

Less than 100	100-200	200-500	500-1000	1000-2000	2000-5000	5000-10000	10000 and Above	Total Village
1	2	7	18	26	9	0	0	63

Number of Villages by Population Size - 2011



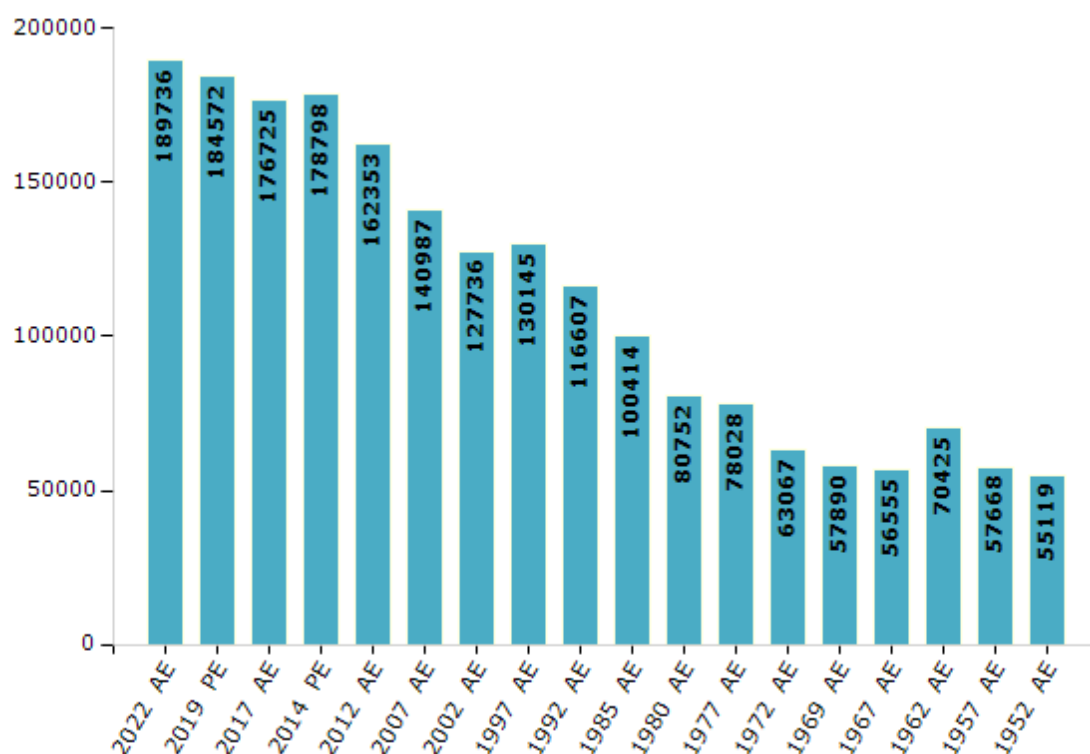
Electoral Features

Electors by Male & Female

Year	Male	Female	Others	Total
2022 AE	101347	88385	4	189736
2019 PE	98601	85968	3	184572
2017 AE	94460	82264	1	176725
2014 PE	93670	85128	0	178798
2012 AE	85046	77307	0	162353
2009 PE	-	-	-	-
2007 AE	72824	68163	-	140987
2004 PE	-	-	-	-
2002 AE	67503	60233	-	127736
1999 PE	-	-	-	-
1997 AE	68036	62109	-	130145

Year	Male	Female	Others	Total
1992 AE	61073	55534	-	116607
1985 AE	53100	47314	-	100414
1980 AE	41462	39290	-	80752
1977 AE	40052	37976	-	78028
1972 AE	33385	29682	-	63067
1969 AE	30253	27637	-	57890
1967 AE	-	-	-	56555
1962 AE	-	-	-	70425
1957 AE	-	-	-	57668
1952 AE	-	-	-	55119

Number of Electors



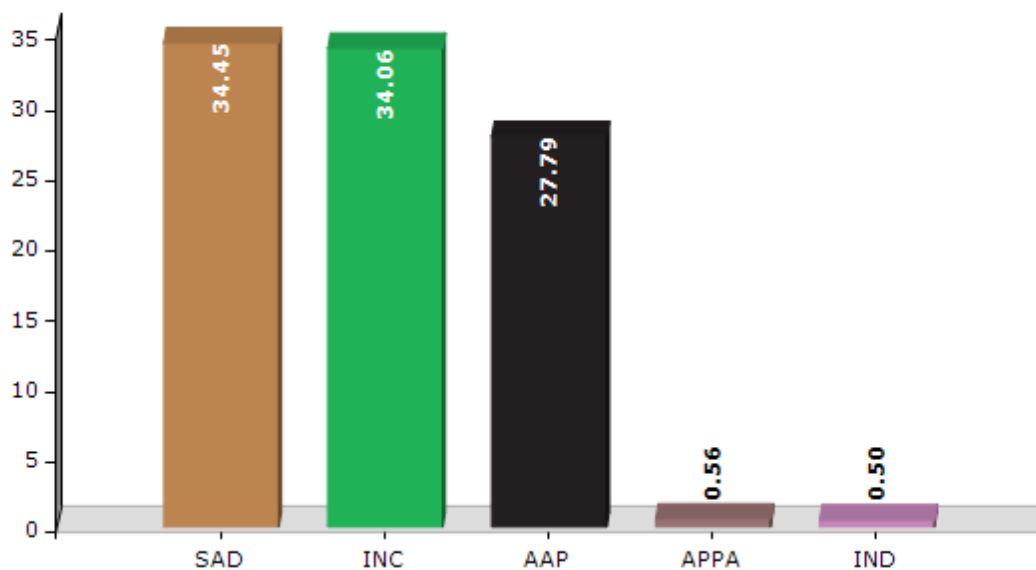
Note : AE : Assembly Election, PE : Assembly Segment of Parliamentary Election

Historical Summary Election Results

Summary Result of Assembly Election - 2017

Candidate Name	Party	Votes	Votes %
Lakhbir Singh Lodhinangal	SAD	42517	34.45
Ashwani Sekhri	INC	42032	34.06
Gurpreet Singh Ghuggi	AAP	34302	27.79
Inder Sekhri	APPA	691	0.56
Gurpreet Singh Ghulli	IND	622	0.5
Bakhshis Singh	BSP	546	0.44
Sanjeev Kumar Malhan	IND	444	0.36
Anil Mahajan	IND	357	0.29
Avtar Singh	CPM	356	0.29
Lakhbir Singh	IND	243	0.2
Ashwani Kumar	IND	226	0.18
Santosh Kumar	IND	197	0.16
Ashwani Kumar Shakri	IND	168	0.14
	NOTA	713	0.58

Votes Percentage of Top Parties - 2017



Polling Station Level Election Results

Number and Name of Polling Stations (PS) (2022)

Number of Polling Stations	Name of Polling Stations	Number of Polling Stations	Name of Polling Stations
1	Govt. Primary School, Khatib	22	Govt. Primary School, Abadi Marhiwala, Batala
2	Govt. High School, Gokhuwal	23	Govt. Primary School, Baoli Inderjit
3	Govt. High School, Gokhuwal	24	Govt. Primary School, Baoli Inderjit
4	Govt. Elementary School, Bakhewal (Shukarpura)	25	Govt. Primary School, Prem Nagar Batala (Dara Salam)
5	Govt. Elementary School, Bakhewal (Shukarpura)	26	B.V.N. High School, Batala
6	Govt. Elementary School, Bakhewal (Shukarpura)	27	B.V.N. High School, Batala
7	Shivalik Distingwish Public School	28	D.A.V. Senior Secondary School, Batala, (Boys)
8	Shivalik Distingwish Public School	29	D.A.V. Senior Secondary School, Batala, (Boys)
9	Desh Raj D.A.V. Senior Sec.School Dera Bab Nanak Road, Batala	30	D.A.V. Senior Secondary School, Batala, (Boys)
10	Desh Raj D.A.V. Senior Sec.School Dera Bab Nanak Road, Batala	31	D.A.V. Senior Secondary School, Batala, (Boys)
11	Desh Raj D.A.V. Senior Sec.School Dera Bab Nanak Road, Batala	32	D.A.V. Girls Senior Sec. School, Murgi Muhala, Batala
12	Salveshan Army High School, Batala, Faijpur	33	D.A.V. Girls Senior Sec. School, Murgi Muhala, Batala
13	Salveshan Army High School, Batala, Faijpur	34	D.A.V. Girls Senior Sec. School, Murgi Muhala, Batala
14	Salveshan Army High School, Batala, Faijpur	35	D.A.V. Girls Senior Sec. School, Murgi Muhala, Batala
15	Salveshan Army High School, Batala, Faijpur	36	Govt. Primary School, Murgi Muhala, Batala
16	Quality Marketing Centre, Batala	37	Govt. Primary School, Murgi Muhala, Batala
17	Quality Marketing Centre, Batala	38	Guru Nanak Khalsa Senior Secondary School, Batala
18	Govt. Primary School, Alowal	39	Guru Nanak Khalsa Senior Secondary School, Batala
19	Govt. Elementary School, Shahabpura	40	Guru Nanak Khalsa Senior Secondary School, Batala
20	Govt. Primary School, Nawa Pind	41	Guru Nanak Khalsa Senior Secondary School, Batala
21	Govt. Primary School, Abadi Marhiwala, Batala	42	Govt. Primary School, Poondar

Contd....

Polling Station Level Election Results

Polling Station-wise Votes Secured by Overall Top Five Parties in Batala Assembly in Assembly Election (AE) under Gurdaspur Parliamentary Constituency in Punjab (2022)

Number of Polling Station	Winner - Amansher Singh (Shery Kalsi) (AAP)	Runner-up - Ashwani Sekhri (INC)	3rd - Sucha Singh Chhotepur (SAD)	4th - Fatehjang Singh Bajwa (BJP)	5th - Gurbachan Singh (SAD(M))	NOTA	Other	Total Votes Secured
36	458	143	74	75	7	8	14	779
37	391	153	138	103	11	5	14	815
38	318	85	130	13	8	3	8	565
39	311	106	214	27	7	2	7	674
40	325	242	56	20	3	2	8	656
41	347	64	81	40	17	2	8	559
42	NV	NV	NV	NV	NV	NV	NV	NV
43	333	68	80	7	7	0	15	510
44	332	217	100	62	2	5	13	731
45	325	181	129	58	4	5	15	717
46	299	211	141	71	3	2	20	747
47	385	214	102	34	6	5	25	771
48	363	248	68	37	3	5	11	735
49	352	242	80	43	5	5	17	744
50	368	157	109	52	10	7	15	718
51	402	142	113	27	17	5	16	722
52	260	244	40	44	0	0	7	595
53	168	142	44	28	11	1	7	401
54	199	159	125	170	14	1	12	680
55	325	90	135	36	36	1	13	636
56	282	77	152	26	15	1	7	560
57	270	68	164	40	14	5	9	570
58	302	179	51	176	2	6	8	724
59	256	199	90	188	10	0	6	749
60	224	249	109	114	5	2	10	713
61	168	148	40	273	2	5	8	644
62	213	178	55	175	3	5	5	634
63	162	128	18	184	1	0	3	496
64	256	184	53	195	3	2	14	707
65	311	277	20	141	1	3	8	761
66	209	103	37	273	2	7	9	640
67	130	86	22	143	0	1	5	387
68	246	224	13	164	0	3	1	651
69	198	165	41	356	3	5	4	772
70	262	165	49	262	4	8	9	759

Contd....

Polling Station Level Election Results

Winner, Runner-up and 3rd Party Position & Winning Margin According to Polling Stations in Batala Assembly in Assembly Election (AE) under Gurdaspur Parliamentary Constituency in Punjab (2022)

Polling Station Number	Winner Party	Winner Votes (%)	Runner-up Party	Runner-up Votes (%)	Winning Margin Votes (%)	Third Party	Third Party Votes (%)	Other Votes (%)
71	AAP	358 (41.1)	INC	200 (22.96)	158 (18.14)	BJP	160 (18.37)	153 (17.57)
72	BJP	225 (32.66)	AAP	208 (30.19)	17 (2.47)	INC	200 (29.03)	56 (8.13)
73	AAP	235 (33.05)	INC	218 (30.66)	17 (2.39)	SAD	122 (17.16)	136 (19.13)
74	BJP	281 (40.14)	AAP	220 (31.43)	61 (8.71)	INC	156 (22.29)	43 (6.14)
75	AAP	243 (39.32)	INC	173 (27.99)	70 (11.33)	SAD	97 (15.7)	105 (16.99)
76	BJP	255 (42.5)	INC	177 (29.5)	78 (13)	AAP	147 (24.5)	21 (3.5)
77	BJP	273 (53.22)	AAP	115 (22.42)	158 (30.8)	INC	91 (17.74)	34 (6.63)
78	BJP	218 (35.1)	INC	206 (33.17)	12 (1.93)	AAP	186 (29.95)	11 (1.77)
79	BJP	233 (40.66)	INC	191 (33.33)	42 (7.33)	AAP	132 (23.04)	17 (2.97)
80	AAP	198 (36.8)	INC	171 (31.78)	27 (5.02)	BJP	145 (26.95)	24 (4.46)
81	INC	153 (35.66)	BJP	142 (33.1)	11 (2.56)	AAP	116 (27.04)	18 (4.2)
82	AAP	289 (49.23)	BJP	149 (25.38)	140 (23.85)	INC	124 (21.12)	25 (4.26)
83	AAP	268 (37.75)	INC	238 (33.52)	30 (4.23)	BJP	178 (25.07)	26 (3.66)
84	AAP	228 (56.3)	SAD	92 (22.72)	136 (33.58)	INC	38 (9.38)	47 (11.6)
85	AAP	276 (54.87)	SAD	123 (24.45)	153 (30.42)	INC	52 (10.34)	52 (10.34)
86	AAP	277 (54.1)	SAD	88 (17.19)	189 (36.91)	INC	65 (12.7)	82 (16.02)
87	AAP	404 (60.66)	SAD	94 (14.11)	310 (46.55)	INC	84 (12.61)	84 (12.61)
88	AAP	216 (41.54)	BJP	162 (31.15)	54 (10.39)	INC	99 (19.04)	43 (8.27)
89	AAP	460 (63.1)	BJP	104 (14.27)	356 (48.83)	INC	99 (13.58)	66 (9.05)
90	AAP	337 (55.43)	BJP	134 (22.04)	203 (33.39)	INC	83 (13.65)	54 (8.88)
91	AAP	323 (43.12)	INC	189 (25.23)	134 (17.89)	BJP	160 (21.36)	77 (10.28)
92	AAP	273 (37.4)	BJP	215 (29.45)	58 (7.95)	INC	205 (28.08)	37 (5.07)
93	AAP	175 (39.33)	BJP	132 (29.66)	43 (9.67)	INC	114 (25.62)	24 (5.39)
94	BJP	232 (41.8)	AAP	149 (26.85)	83 (14.95)	INC	146 (26.31)	28 (5.05)
95	AAP	381 (51.63)	INC	214 (29)	167 (22.63)	BJP	76 (10.3)	67 (9.08)
96	AAP	252 (35.1)	INC	200 (27.86)	52 (7.24)	BJP	167 (23.26)	99 (13.79)
97	INC	190 (34.05)	BJP	159 (28.49)	31 (5.56)	AAP	155 (27.78)	54 (9.68)
98	AAP	311 (43.25)	INC	236 (32.82)	75 (10.43)	BJP	115 (15.99)	57 (7.93)
99	BJP	222 (35.18)	AAP	213 (33.76)	9 (1.42)	INC	157 (24.88)	39 (6.18)
100	BJP	273 (38.24)	AAP	234 (32.77)	39 (5.47)	INC	131 (18.35)	76 (10.64)
101	AAP	365 (46.44)	INC	166 (21.12)	199 (25.32)	BJP	148 (18.83)	107 (13.61)
102	BJP	289 (44.39)	AAP	193 (29.65)	96 (14.74)	INC	136 (20.89)	33 (5.07)
103	AAP	297 (37.88)	INC	242 (30.87)	55 (7.01)	BJP	111 (14.16)	134 (17.09)
104	AAP	333 (38.32)	INC	258 (29.69)	75 (8.63)	BJP	220 (25.32)	58 (6.67)
105	AAP	253 (51.01)	INC	127 (25.6)	126 (25.41)	SAD	69 (13.91)	47 (9.48)

Contd....

Socio-Economic Amenities - Rural

Access to Education Facilities

Particulars	Number of Villages (% of Population)				
	Available	Not Available	If Not Available (Distance of Nearest Facility)		
			A	B	C
Govt. Primary School	59 (99)	4 (1)	4 (1)	0 (0)	0 (0)
Private Primary School	14 (35)	49 (65)	0 (0)	0 (0)	0 (0)
Govt. Middle School	34 (66)	29 (34)	19 (18)	4 (8)	0 (0)
Private Middle School	17 (33)	46 (67)	0 (0)	0 (0)	0 (0)
Govt. Secondary School	10 (34)	53 (66)	40 (51)	8 (10)	0 (0)
Private Secondary School	6 (9)	57 (91)	1 (0)	0 (0)	0 (0)
Govt. Senior Secondary School	11 (34)	52 (66)	38 (48)	9 (11)	1 (2)
Private Senior Secondary School	3 (3)	60 (97)	1 (2)	1 (0)	0 (0)
Govt. Arts and Science Degree College	0 (0)	63 (100)	1 (2)	13 (17)	33 (57)
Private Arts and Science Degree College	0 (0)	63 (100)	5 (7)	5 (11)	6 (6)
Govt. Engineering College	0 (0)	63 (100)	0 (0)	12 (17)	29 (50)
Private Engineering College	0 (0)	63 (100)	0 (0)	1 (5)	21 (28)
Govt. Medicine College	0 (0)	63 (100)	0 (0)	0 (0)	44 (72)
Private Medicine College	0 (0)	63 (100)	0 (0)	10 (15)	9 (13)
Govt. Management Institute	0 (0)	63 (100)	0 (0)	11 (15)	17 (27)
Private Management Institute	0 (0)	63 (100)	0 (0)	1 (5)	34 (53)
Govt. Polytechnic	0 (0)	63 (100)	5 (7)	15 (22)	26 (45)
Private Polytechnic	0 (0)	63 (100)	0 (0)	2 (2)	15 (24)
Govt. Vocational Training School/ITI	0 (0)	63 (100)	16 (22)	23 (33)	23 (43)
Private Vocational Training School/ITI	0 (0)	63 (100)	0 (0)	0 (0)	1 (2)
Govt. Non Formal Training Centre	1 (5)	62 (95)	7 (9)	17 (24)	26 (46)
Private Non Formal Training Centre	0 (0)	63 (100)	7 (7)	4 (8)	1 (2)
Govt. School For Disabled	0 (0)	63 (100)	13 (14)	19 (25)	30 (60)
Private School For Disabled	0 (0)	63 (100)	0 (0)	0 (0)	1 (1)
Government Others	0 (0)	63 (100)	13 (14)	19 (25)	30 (60)
Private Others	0 (0)	63 (100)	0 (0)	0 (0)	1 (1)

Note : Distance A : Less than 5 km; B : Between 5-10 km; C : 10+ km.; Source : Data Analysis is based on 2011 Census.

DISCLAIMER

The Terms of Use and Disclaimer of Datanet India Private Limited (hereinafter referred to as "Datanet") for use of this analysis report of **Batala Assembly Constituency (Batala Vidhan Sabha)** :-

1. **Assembly Factbook™** is a Registered Trade Mark owned by Datanet.
2. All the maps are sketched and graphical representation only and have not been drawn to the scale and also not to represent the actual geographical area or boundary of the unit.
3. The data for the aforesaid analysis is based on authentic sources and has been culled from the various publications of Census, CSO and NSSO for district and block level data, various central and state government departments, Central & State Elections Commissions and the concerned Returning Officers' releases, Electoral Rolls, Election results and allied publications, internal assessment, surveys, estimates and analysis. Therefore, certain adjustment of data at micro level may have been done to arrive closer to the macro data.
4. Data have been provided on an "As Is" and "As AVAILABLE" basis
5. The colours shown in the maps or diagram and charts of a particular party, alliance or AC are indicative and do not represent them.
6. This publication which includes maps, sheets, graphs and data would be the property under copyright of Datanet only. The user may use these for its internal study, analysis and research purposes. It's public display, re-selling or any commercial uses by the user are not allowed.
7. Datanet has taken due care and caution in compilation and processing of data and allied information, but does not guarantee the accuracy, adequacy or completeness of any information/analysis and will be not responsible for any errors or omissions or for the results obtained from the use of such information/analysis.
8. All the contents for the publication have been culled from various authentic sources and Datanet reasonably believes such sources to be reliable, but does not make any representations, express or implied as to the accuracy or fitness of use of such information. The information or contents of the information/analysis do not constitute advice and should not be relied upon in making (or refraining from making) any decision. Any reliance placed upon the information provided by Datanet is the sole responsibility and strictly at the user's risk.
9. In no event will Datanet be liable for any damages (including, without limitation, damages for loss of business projects, or loss of profits) arising in contract, tort or otherwise from the use of or inability to use any of its contents, or from any action taken (or refrained from being taken) as a result of using the analysis or any of its contents. Datanet its directors, owners, editors, officials, employees, distributor and agents or any associate will not be liable for any errors in the information contained or any consequences arising from the use of the contents of the provided information/analysis.
10. If any provision of these terms and conditions is held invalid or illegal or unenforceable for any reason by any court of competent jurisdiction, such provision shall be severed and the remainder of provisions of the terms and conditions shall continue in full force and effect as if the Term of Use had been executed with the invalid, illegal or unenforceable provision eliminated.
11. If there are any discrepancies in the information provided, please bring it to attention of Datanet for suitable rectification measures.

Buy Online This Complete Book At
Datanet India eBooks Store

www.indiastatpublications.com

or go directly at

[http://www.indiastatpublications.com/
Assembly_factbook/Punjab/Gurdaspur/ Batala](http://www.indiastatpublications.com/Assembly_factbook/Punjab/Gurdaspur/Batala)

  **india**stat**elections**

ISBN : 978-93-5822-559-4



9 789358 225594