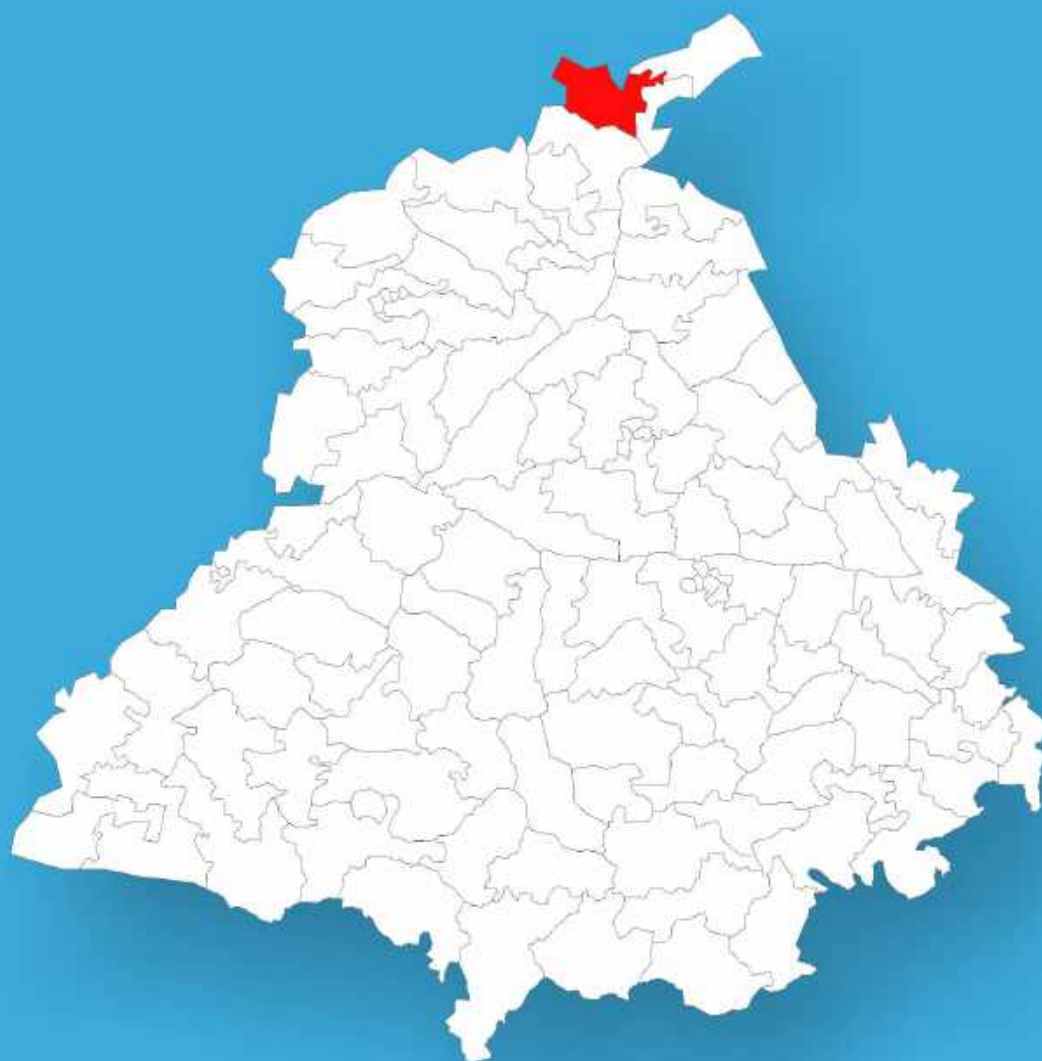




Punjab

# Assembly Factbook™

Bhoa Assembly Constituency



Key Electoral Data of Bhoa  
Assembly Constituency (Vidhan Sabha)

Punjab

# Assembly Factbook™

Bhoa Assembly Constituency



Bhoa Vidhan Sabha

**Editor & Director**

Dr. R.K. Thukral

**Research Editor**

Dr. Shafeeq Rahman

**Compiled, Researched and Published by  
Datanet India Pvt. Ltd.**

D-100, 1st Floor,

Okhla Industrial Area, Phase-I,

New Delhi- 110020.

Ph.: 91-11- 43580781-84

Email : support@indiastatpublications.com

Website : www.indiastatelections.com

**Online Book Store :**

www.indiastatpublications.com

**Report No. :** AFB/PB-002-0125

**ISBN :** 978-93-5822-575-4

**First Edition :** January, 2018

**Eighth Updated Edition :** January, 2025

**Price :** Rs.11500/-

US\$ 310

**© Datanet India Pvt. Ltd.**

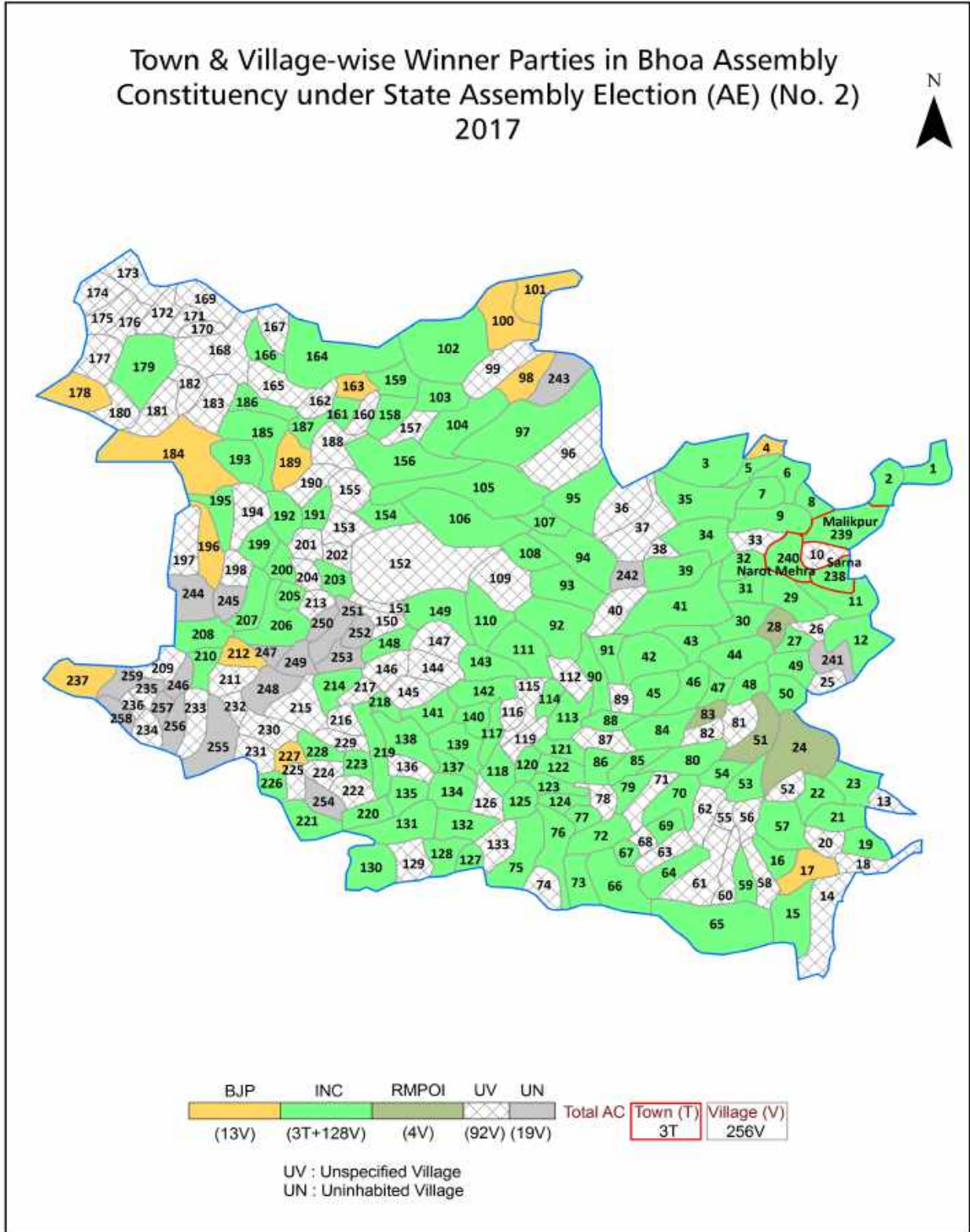
All rights reserved. No part of this book may be reproduced, stored in a retrieval system or transmitted in any form or by any means, mechanical photocopying, photographing, scanning, recording or otherwise without the prior written permission of the publisher. Please refer to Disclaimer at page no. 185 for the use of this publication.

Printed in India

# Contents

No.	Particulars	Page No.
	<b>Introduction</b>	
1	Assembly Constituency - (Vidhan Sabha) at a Glance   Features of Assembly as per Delimitation Commission of India (2008)	1-2
	<b>Location and Political Maps</b>	
2	Location Map   Boundaries of Assembly Constituency - (Vidhan Sabha) in District   Boundaries of Assembly Constituency under Parliamentary Constituency - (Lok Sabha)   Town & Village-wise Winner Parties- 2024, 2022, 2019, 2017, 2014, 2012 and 2009	3-11
	<b>Administrative Setup (2011)</b>	
3	District   Sub-district   Towns   Villages   Inhabited Villages   Uninhabited Villages   Village Panchayat   Intermediate Panchayat	12-24
	<b>Demographics (2011)</b>	
4	Population   Households   Rural/Urban Population   Towns and Villages by Population Size   Sex Ratio (Total & 0-6 Years)   Religious Population   Social Population   Literacy Rate	25-26
	<b>Electoral Features</b>	
5	Important Dates of Last Elections Held   Electors by Gender   Service Electors   Voters   Voters Turnout   Polling Stations & Average Number of Electors per Polling Station   Electors by Age Group   Present Elected Representatives	27-32
	<b>Historical Summary Election Results</b>	
6	Vote Share of Major Parties   Winning Margin (Number & Percentage)   Polarity of Parties   Summary Result of Assembly Segment of Parliamentary Elections 2024, 2019, 2014 and 2009   Summary Result of Assembly Elections 2022, 2017 and 2012	33-42
	<b>Polling Station Level Election Results</b>	
7	Name and Number of Polling Station 2024, 2022, 2019, 2017, 2014, 2012 and 2009   Polling Station-wise Electors, Voters & Voters Turnout 2024, 2022, 2019, 2017, 2014, 2012 and 2009   Polling Station wise Elections Results 2024, 2022, 2019, 2017, 2014, 2012 and 2009	43-166
8	<b>Panchayat Election Results</b> Panchayat Result 2013	167-166
	<b>Share of Assembly Constituency</b>	
9	Share of Assembly Constituency - (Vidhan Sabha) in State, District and Parliamentary Constituency - (Lok Sabha)	167
	<b>Socio-Economic Amenities (2011)</b>	
10	Access to Administrative Units   Agricultural, Manufacturing and Industrial Commodities   Demographic Indicators   Education   Health & Manpower   Drinking Water Supply   Sanitation   Entertainment and Receptions Infrastructure   Power   Food Allocation Distribution and Marketing of Agriculture Commodities Infrastructure   Transport and Road Infrastructure   Communication   Banking and Financial Services   Land Use   Irrigation Source	169-183
11	<b>Abbreviation &amp; Sources</b>	184
12	<b>Disclaimer</b>	185

Location & Political Map



## Administrative Setup

### List of Village Panchayat & Intermediate Panchayat (Block) Name- 2011

Village Name	Village Panchayat Name	Intermediate Panchayat Name
Adalatgarh (131)	Taharpur	Narot Jaimal Singh
Adam Barwan (39)	Adam Barwan	Narot Jaimal Singh
Aima Gujran (251)	Aima Gujran	Pathankot
Aima Mughlan (207)	Aima Mughlan	Sujanpur
Aima Saidan (19)	Aima Saidan	Narot Jaimal Singh
Akhrota (185)	Akhrota	Pathankot
Akhwara (119)	Akhwara	Narot Jaimal Singh
Alikhan (159)	Alikhan	Pathankot
Alyal (25)	Alyal	Narot Jaimal Singh
Antor (26)	Antaur	Narot Jaimal Singh
Anyal (36)	Anial	Bamial
Asa Bano (205)	Asa Bano	Sujanpur
Azizpur Khurd (314)	Azizpurkhurd	Pathankot
Bagial (265)	Gujrat	Pathankot
Bahadar Lahri (239)	Bahadur Lehri	Sujanpur
Bahadurpur (72)	Bahadurpur	Narot Jaimal Singh
Bahdo Chak (153)	Bahdo Chak	Pathankot
Bahladpur (263)	Bahladpur	Pathankot
Bahlolpur (241)	Bahlolpur	Sujanpur
Baironpur (102)	Maan Nangal	Narot Jaimal Singh
Baknaur (145)	Baknaur	Narot Jaimal Singh
Ballawar (136)	Ballawar	Narot Jaimal Singh
Balotar (11)	Balotar	Bamial
Balsua (190)	Balsua	Pathankot
Bamyal (37)	Bamial	Bamial
Bani Lodhi (209)	Bani Lodhi	Sujanpur
Barath (199)	Barath	Pathankot
Barkat (66)	Gol	Narot Jaimal Singh
Basau Barwan (43)	Basau Barwan	Narot Jaimal Singh

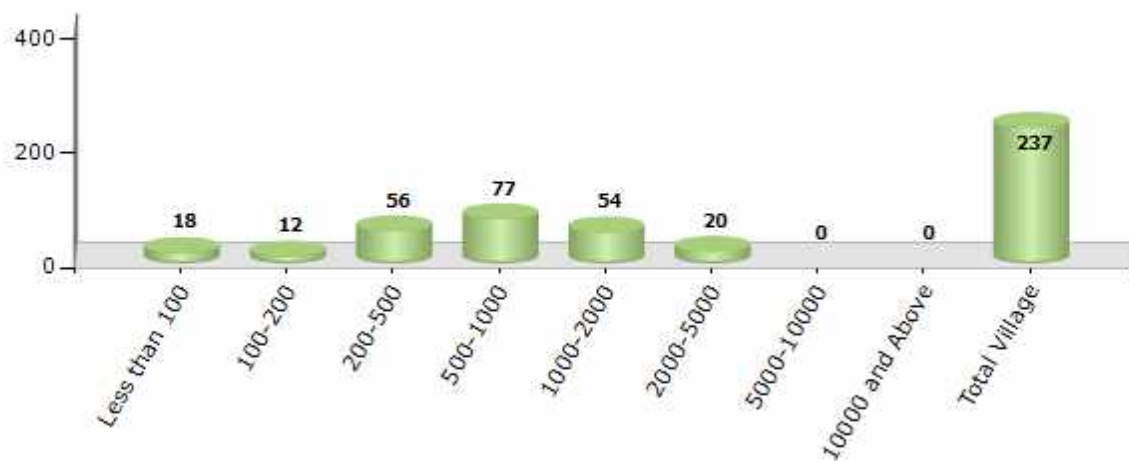
Contd....

## Demographics

### Number of Villages by Population Size - 2011

Less than 100	100-200	200-500	500-1000	1000-2000	2000-5000	5000-10000	10000 and Above	Total Village
18	12	56	77	54	20	0	0	237

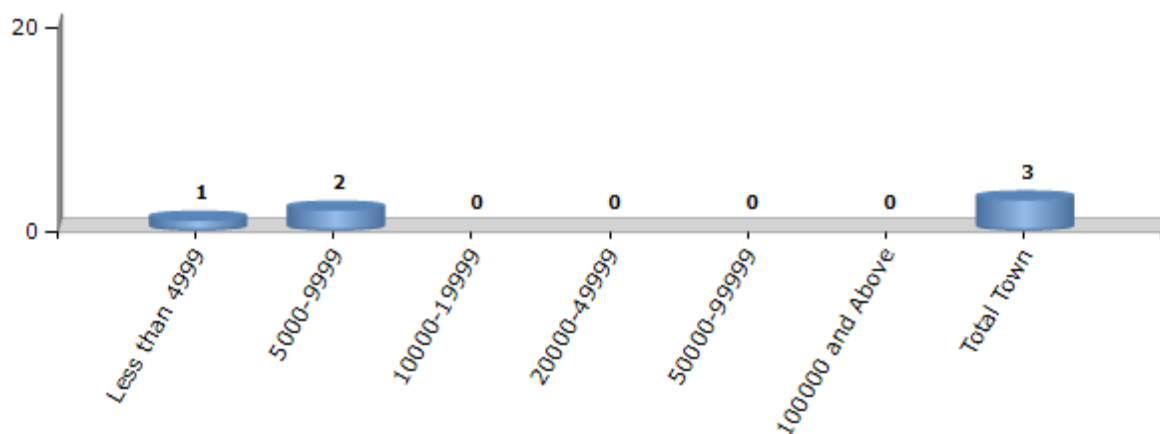
Number of Villages by Population Size - 2011



### Number of Towns by Population Size - 2011

Less than 4999	5000-9999	10000-19999	20000-49999	50000-99999	100000 and Above	Total Town
1	2	0	0	0	0	3

Number of Towns by Population Size - 2011

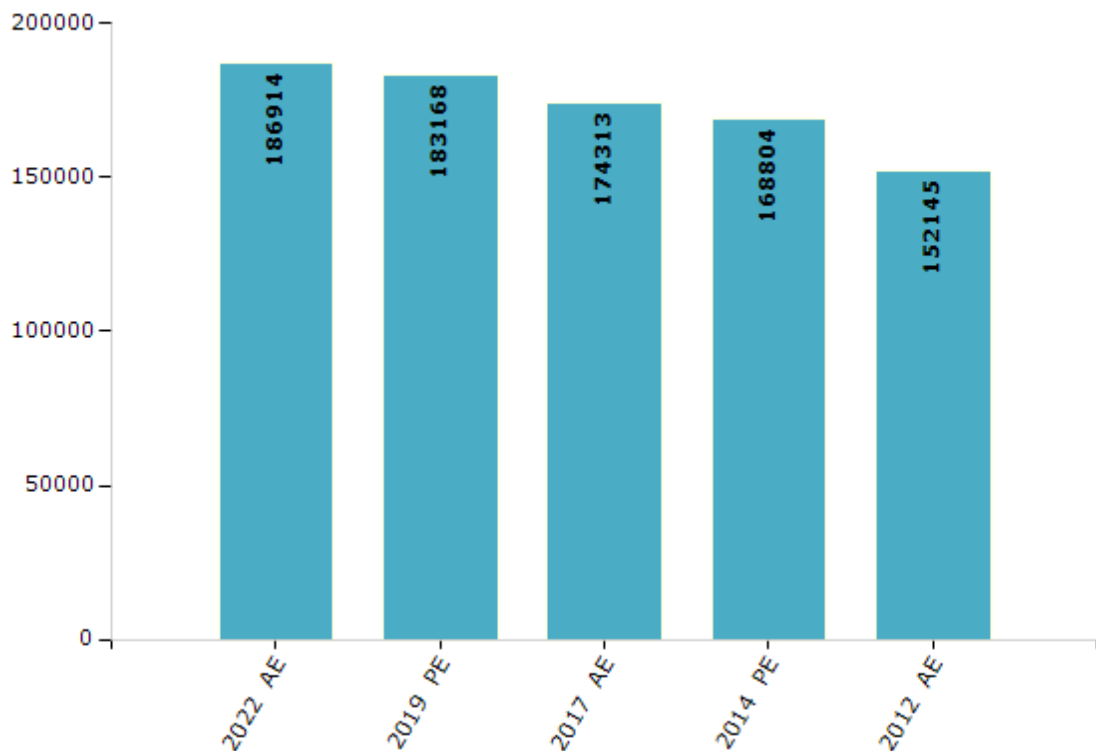


## Electoral Features

### Electors by Male & Female

Year	Male	Female	Others	Total	Year	Male	Female	Others	Total
2022 AE	100872	86042	0	186914	1992 AE	-	-	-	-
2019 PE	98097	85071	0	183168	1985 AE	-	-	-	-
2017 AE	92327	81986	0	174313	1980 AE	-	-	-	-
2014 PE	88227	80575	2	168804	1977 AE	-	-	-	-
2012 AE	80340	71805	0	152145	1972 AE	-	-	-	-
2009 PE	-	-	-	-	1969 AE	-	-	-	-
2007 AE	-	-	-	-	1967 AE	-	-	-	-
2004 PE	-	-	-	-	1962 AE	-	-	-	-
2002 AE	-	-	-	-	1957 AE	-	-	-	-
1999 PE	-	-	-	-	1952 AE	-	-	-	-
1997 AE	-	-	-	-					

Number of Electors



Note : AE : Assembly Election, PE : Assembly Segment of Parliamentary Election



## Historical Summary Election Results

### Summary Result of Assembly Election - 2017

Candidate Name	Party	Votes	Votes %
Joginder Pal	INC	67865	51.77
Seema Kumari	BJP	40369	30.79
Lal Chand Kataruchak	RMPOI	13353	10.19
Amarjeet Singh	AAP	3767	2.87
Mahasha Vinod Kumar	IND	750	0.57
Chain Singh	BSP	695	0.53
Balbir Ram Fatehpuria	IND	657	0.5
Master Sampuran Singh Saidipur	AITC	643	0.49
Balbir Singh	HINUP	465	0.35
Lubhaya Ram	IND	458	0.35
Anika Ray	APPA	367	0.28
Dharminder Kumar	IND	358	0.27
Surinder Kumar Kalotra	IND	302	0.23
Dalip Singh Surajvanshi Advocate	IND	221	0.17
Bobby Sandhu	SHS	219	0.17
Geeta	IND	148	0.11
	NOTA	454	0.35

## Polling Station Level Election Results

### Number and Name of Polling Stations (PS) (2022)

Number of Polling Stations	Name of Polling Stations	Number of Polling Stations	Name of Polling Stations
1	Govt Primary School Sakol	22	Govt Primary School Killpur
2	Govt Sr.Sec. School Khojaki Chak	23	Govt Primary School Killpur
3	Govt Sr.Sec. School Khojaki Chak	24	Govt Primary School Gaji Barhwan
4	Govt Primary School Khojaki Chak	25	Govt Primary School Kansi Barhwan
5	Govt Sen Sec School Bamiyal	26	Govt Primary School Jaitpur
6	Govt Sen Sec School Bamiyal	27	Govt Primary School Basau Barhwan
7	Govt Primary School Bamiyal	28	Govt. Primary School Jainpur
8	Govt Elementary School Aniyal	29	Govt Primary School Farwal
9	Govt Elementary School Aniyal	30	Govt Primary School Shiekhpur Majiri
10	Govt Primary School Manwal Mangwal	31	Govt Primary School Paharhipur
11	Govt Primary School Mutthi	32	Govt Primary School Lasian
12	Govt Primary School Samrala	33	Govt Primary School Makhanpur
13	Govt High School Janial	34	Govt.Pri.School,Akjarwarha
14	Govt High School Janial	35	Govt Primary School Datiaal
15	Govt High School Fatehpur	36	Govt Primary School Kohlian
16	Govt.Elementary School Aaima Sajdha	37	Govt Primary School Kohlian
17	Govt Primary School Bhagwanpur	38	Govt Primary School Bahadarpur
18	Govt Primary School Anntor	39	Govt Elementary School Narot Jaimal Singh
19	Govt Primary School Anntor	40	Govt Sen Sec School Narot Jaimal Singh
20	Govt Primary School Ratrhwan	41	Govt Sen Sec School Narot Jaimal Singh
21	Govt Primary School Ramkalwan	42	Govt High School (Inside Govt Sr. Sec .School. Narot Jaimal Singh)

Contd....

## Polling Station Level Election Results

### Polling Station-wise Votes Secured by Overall Top Five Parties in Bhoa Assembly in Assembly Election (AE) under Gurdaspur Parliamentary Constituency in Punjab (2022)

Number of Polling Station	Winner - Lal Chand (AAP)	Runner-up - Joginder Pal (INC)	3rd - Seema Kumari (BJP)	4th - Rakesh Kumar (BSP)	5th - Munish Kumar (SAD(M))	NOTA	Other	Total Votes Secured
36	185	146	30	20	1	4	8	394
37	298	270	49	43	3	7	18	688
38	332	297	41	17	0	5	11	703
39	305	393	82	15	1	1	11	808
40	191	397	248	17	1	7	12	873
41	195	324	210	50	3	3	9	794
42	249	309	184	18	3	1	8	772
43	270	352	135	31	1	2	17	808
44	241	223	165	5	0	4	11	649
45	134	285	91	5	0	4	5	524
46	172	330	286	19	2	5	20	834
47	163	187	118	7	2	4	9	490
48	75	256	110	33	1	4	8	487
49	180	137	82	4	0	2	3	408
50	126	115	165	6	2	3	5	422
51	52	174	75	3	0	0	2	306
52	378	218	63	11	22	4	17	713
53	379	334	54	4	5	2	18	796
54	246	292	135	6	12	9	7	707
55	235	342	78	20	5	7	23	710
56	220	253	264	3	2	3	10	755
57	268	201	126	1	1	7	15	619
58	74	301	241	1	0	4	10	631
59	158	331	191	12	0	1	10	703
60	234	183	118	13	23	2	15	588
61	199	286	81	5	2	1	6	580
62	198	227	88	22	76	10	17	638
63	200	140	161	24	12	2	13	552
64	190	356	154	6	8	4	10	728
65	261	312	186	3	0	4	15	781
66	133	311	41	2	0	1	4	492
67	258	303	35	34	22	2	9	663
68	288	381	105	2	3	7	13	799
69	183	213	100	12	6	2	9	525
70	144	185	156	4	2	2	7	500

Contd....

## Polling Station Level Election Results

### Winner, Runner-up and 3rd Party Position & Winning Margin According to Polling Stations in Bhoa Assembly in Assembly Election (AE) under Gurdaspur Parliamentary Constituency in Punjab (2022)

Polling Station Number	Winner Party	Winner Votes (%)	Runner-up Party	Runner-up Votes (%)	Winning Margin Votes (%)	Third Party	Third Party Votes (%)	Other Votes (%)
71	INC	247 (42.01)	AAP	161 (27.38)	86 (14.63)	BJP	147 (25)	33 (5.61)
72	AAP	293 (40.69)	INC	286 (39.72)	7 (0.97)	BJP	119 (16.53)	22 (3.06)
73	AAP	425 (52.21)	INC	250 (30.71)	175 (21.5)	BJP	117 (14.37)	22 (2.7)
74	AAP	353 (45.9)	INC	206 (26.79)	147 (19.11)	BSP	110 (14.3)	100 (13)
75	INC	293 (51.05)	AAP	183 (31.88)	110 (19.17)	BJP	67 (11.67)	31 (5.4)
76	INC	285 (56.32)	AAP	177 (34.98)	108 (21.34)	BJP	26 (5.14)	18 (3.56)
77	INC	247 (35.85)	BJP	210 (30.48)	37 (5.37)	AAP	208 (30.19)	24 (3.48)
78	AAP	316 (46.81)	INC	245 (36.3)	71 (10.51)	BJP	95 (14.07)	19 (2.81)
79	INC	233 (46.51)	AAP	152 (30.34)	81 (16.17)	BJP	98 (19.56)	18 (3.59)
80	INC	230 (40.85)	BJP	170 (30.2)	60 (10.65)	AAP	156 (27.71)	7 (1.24)
81	BJP	220 (46.71)	AAP	131 (27.81)	89 (18.9)	INC	74 (15.71)	46 (9.77)
82	AAP	213 (46.92)	INC	133 (29.3)	80 (17.62)	BJP	70 (15.42)	38 (8.37)
83	AAP	296 (43.21)	INC	208 (30.36)	88 (12.85)	BJP	133 (19.42)	48 (7.01)
84	BSP	399 (46.07)	AAP	231 (26.67)	168 (19.4)	INC	167 (19.28)	69 (7.97)
85	AAP	356 (55.8)	INC	159 (24.92)	197 (30.88)	BJP	90 (14.11)	33 (5.17)
86	AAP	350 (44.14)	INC	182 (22.95)	168 (21.19)	BJP	171 (21.56)	90 (11.35)
87	INC	219 (35.78)	AAP	212 (34.64)	7 (1.14)	BJP	149 (24.35)	32 (5.23)
88	INC	277 (42.1)	AAP	193 (29.33)	84 (12.77)	BJP	147 (22.34)	41 (6.23)
89	AAP	184 (38.9)	BJP	115 (24.31)	69 (14.59)	INC	109 (23.04)	65 (13.74)
90	AAP	190 (40.25)	INC	124 (26.27)	66 (13.98)	BJP	118 (25)	40 (8.47)
91	INC	184 (38.82)	AAP	152 (32.07)	32 (6.75)	BJP	85 (17.93)	53 (11.18)
92	INC	128 (31.07)	AAP	113 (27.43)	15 (3.64)	BSP	97 (23.54)	74 (17.96)
93	AAP	352 (53.41)	INC	130 (19.73)	222 (33.68)	BJP	119 (18.06)	58 (8.8)
94	AAP	362 (47.57)	INC	246 (32.33)	116 (15.24)	BJP	117 (15.37)	36 (4.73)
95	AAP	326 (40.2)	INC	317 (39.09)	9 (1.11)	BJP	151 (18.62)	17 (2.1)
96	INC	364 (48.73)	AAP	248 (33.2)	116 (15.53)	BJP	99 (13.25)	36 (4.82)
97	AAP	365 (50.21)	INC	235 (32.32)	130 (17.89)	BJP	66 (9.08)	61 (8.39)
98	AAP	195 (41.85)	INC	132 (28.33)	63 (13.52)	BJP	125 (26.82)	14 (3)
99	AAP	238 (39.67)	INC	174 (29)	64 (10.67)	BJP	140 (23.33)	48 (8)
100	AAP	220 (36.12)	INC	195 (32.02)	25 (4.1)	BJP	164 (26.93)	30 (4.93)
101	INC	306 (43.78)	AAP	270 (38.63)	36 (5.15)	BJP	91 (13.02)	32 (4.58)
102	INC	312 (50.65)	AAP	267 (43.34)	45 (7.31)	BJP	21 (3.41)	16 (2.6)
103	INC	194 (48.26)	AAP	174 (43.28)	20 (4.98)	BJP	19 (4.73)	15 (3.73)
104	BJP	244 (45.02)	AAP	176 (32.47)	68 (12.55)	INC	99 (18.27)	23 (4.24)
105	AAP	226 (42.88)	INC	153 (29.03)	73 (13.85)	BJP	122 (23.15)	26 (4.93)

Contd....

## Socio-Economic Amenities - Rural

### Access to Education Facilities

Particulars	Number of Villages (% of Population)				
	Available	Not Available	If Not Available (Distance of Nearest Facility)		
			A	B	C
Govt. Primary School	190 (95)	47 (5)	33 (3)	8 (0)	0 (0)
Private Primary School	40 (29)	197 (71)	1 (0)	0 (0)	0 (0)
Govt. Middle School	63 (46)	174 (54)	133 (40)	14 (2)	0 (0)
Private Middle School	22 (18)	215 (82)	14 (6)	1 (0)	0 (0)
Govt. Secondary School	28 (27)	209 (73)	137 (46)	42 (12)	0 (0)
Private Secondary School	17 (15)	220 (85)	15 (6)	2 (1)	1 (0)
Govt. Senior Secondary School	17 (18)	220 (82)	112 (41)	77 (27)	9 (3)
Private Senior Secondary School	5 (5)	232 (95)	4 (2)	7 (3)	7 (3)
Govt. Arts and Science Degree College	3 (1)	234 (99)	7 (4)	14 (5)	108 (45)
Private Arts and Science Degree College	2 (1)	235 (99)	8 (4)	29 (15)	68 (26)
Govt. Engineering College	0 (0)	237 (100)	1 (1)	8 (5)	139 (54)
Private Engineering College	3 (3)	234 (97)	22 (12)	32 (14)	32 (12)
Govt. Medicine College	0 (0)	237 (100)	0 (0)	0 (0)	165 (64)
Private Medicine College	0 (0)	237 (100)	0 (0)	3 (3)	69 (33)
Govt. Management Institute	0 (0)	237 (100)	0 (0)	8 (3)	170 (66)
Private Management Institute	1 (0)	236 (100)	5 (3)	12 (6)	41 (22)
Govt. Polytechnic	0 (0)	237 (100)	0 (0)	13 (6)	129 (43)
Private Polytechnic	3 (3)	234 (97)	13 (7)	34 (18)	45 (22)
Govt. Vocational Training School/ITI	2 (4)	235 (96)	10 (3)	54 (21)	136 (54)
Private Vocational Training School/ITI	2 (1)	235 (99)	3 (2)	19 (9)	11 (5)
Govt. Non Formal Training Centre	0 (0)	237 (100)	7 (2)	35 (15)	139 (57)
Private Non Formal Training Centre	1 (2)	236 (98)	2 (1)	19 (6)	34 (17)
Govt. School For Disabled	0 (0)	237 (100)	2 (2)	9 (6)	188 (74)
Private School For Disabled	0 (0)	237 (100)	0 (0)	6 (3)	32 (16)
Government Others	0 (0)	237 (100)	2 (2)	9 (6)	188 (74)
Private Others	0 (0)	237 (100)	0 (0)	6 (3)	32 (16)

Note : Distance A : Less than 5 km; B : Between 5-10 km; C : 10+ km.; Source : Data Analysis is based on 2011 Census.

## DISCLAIMER

The Terms of Use and Disclaimer of Datanet India Private Limited (hereinafter referred to as "Datanet") for use of this analysis report of **Bhoa Assembly Constituency (Bhoa Vidhan Sabha) :-**

1. **Assembly Factbook™** is a Registered Trade Mark owned by Datanet.
2. All the maps are sketched and graphical representation only and have not been drawn to the scale and also not to represent the actual geographical area or boundary of the unit.
3. The data for the aforesaid analysis is based on authentic sources and has been culled from the various publications of Census, CSO and NSSO for district and block level data, various central and state government departments, Central & State Elections Commissions and the concerned Returning Officers' releases, Electoral Rolls, Election results and allied publications, internal assessment, surveys, estimates and analysis. Therefore, certain adjustment of data at micro level may have been done to arrive closer to the macro data.
4. Data have been provided on an "As Is" and "As AVAILABLE" basis
5. The colours shown in the maps or diagram and charts of a particular party, alliance or AC are indicative and do not represent them.
6. This publication which includes maps, sheets, graphs and data would be the property under copyright of Datanet only. The user may use these for its internal study, analysis and research purposes. It's public display, re-selling or any commercial uses by the user are not allowed.
7. Datanet has taken due care and caution in compilation and processing of data and allied information, but does not guarantee the accuracy, adequacy or completeness of any information/analysis and will be not responsible for any errors or omissions or for the results obtained from the use of such information/analysis.
8. All the contents for the publication have been culled from various authentic sources and Datanet reasonably believes such sources to be reliable, but does not make any representations, express or implied as to the accuracy or fitness of use of such information. The information or contents of the information/analysis do not constitute advice and should not be relied upon in making (or refraining from making) any decision. Any reliance placed upon the information provided by Datanet is the sole responsibility and strictly at the user's risk.
9. In no event will Datanet be liable for any damages (including, without limitation, damages for loss of business projects, or loss of profits) arising in contract, tort or otherwise from the use of or inability to use any of its contents, or from any action taken (or refrained from being taken) as a result of using the analysis or any of its contents. Datanet its directors, owners, editors, officials, employees, distributor and agents or any associate will not be liable for any errors in the information contained or any consequences arising from the use of the contents of the provided information/analysis.
10. If any provision of these terms and conditions is held invalid or illegal or unenforceable for any reason by any court of competent jurisdiction, such provision shall be severed and the remainder of provisions of the terms and conditions shall continue in full force and effect as if the Term of Use had been executed with the invalid, illegal or unenforceable provision eliminated.
11. If there are any discrepancies in the information provided, please bring it to attention of Datanet for suitable rectification measures.

**Buy Online This Complete Book At  
Datanet India eBooks Store**

[www.indiastatpublications.com](http://www.indiastatpublications.com)

or go directly at

[http://www.indiastatpublications.com/  
Assembly\\_factbook/Punjab/Gurdaspur/ Bhoa](http://www.indiastatpublications.com/Assembly_factbook/Punjab/Gurdaspur/Bhoa)

 **i** **india**stat**elections**

ISBN : 978-93-5822-575-4



9 789358 122575 4